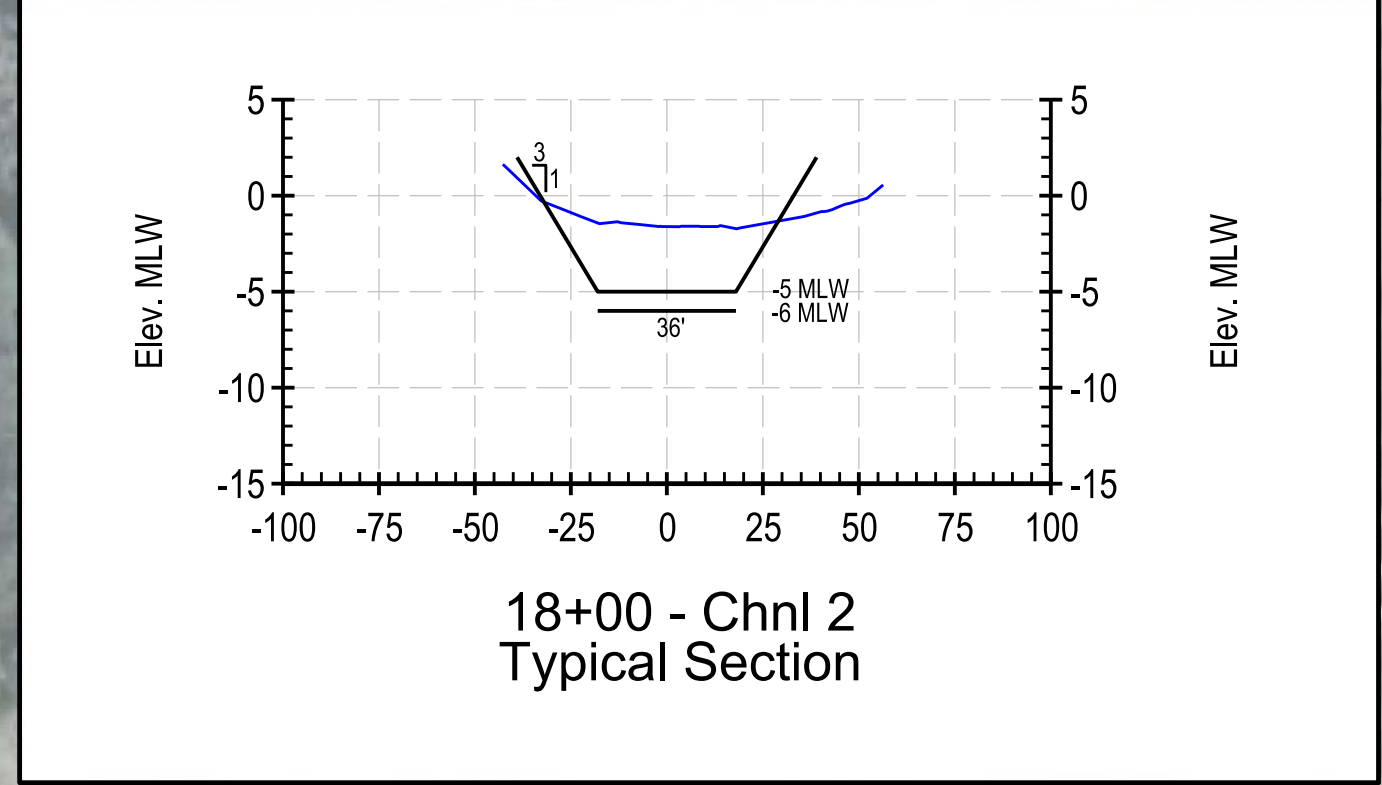
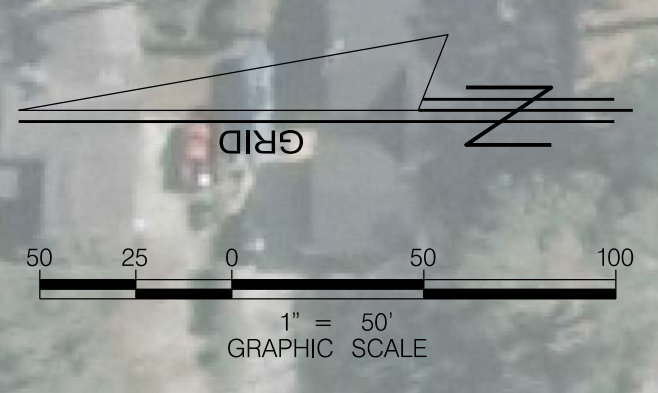


MAP SHOWING A HYDROGRAPHIC SURVEY OF A PORTION OF MILL COVE
AND MILL HARBOR CHANNELS 1, 2 AND 3
DUVAL COUNTY, FLORIDA



LEGEND/ABBREVIATIONS

STA.	= STATION
P. I.	= POINT OF INTERSECTION
B. M.	= BENCHMARK
N. C. V. D.	= NATIONAL GEODETIC VERTICAL DATUM 1929
M. L. W.	= MEAN LOW WATER
RGE.	= RGE.
•	CHANNEL MARKER (WOOD PYLON)
⊕	TIDE STAFF LOCATION

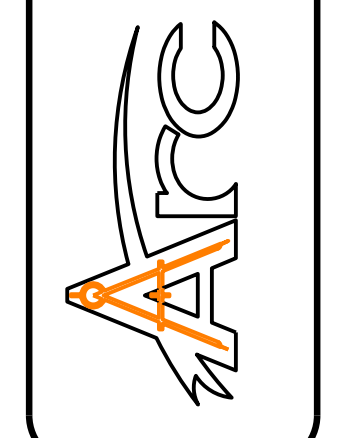
REFER TO SHEET NO. 1 FOR SURVEY NOTES

DATE	BY	REVISION

Project: MILL HARBOR PRE-DREDGE HYDROGRAPHIC SURVEY

Prepared For: Harbour Waterway Association Jacksonville, FL

Arc Surveying & Mapping, Inc.
Professional Hydrographers • Surveyors • Mappers
5202 San Juan Avenue
Jacksonville, Florida 32210
904.384.8377



LB No. 6487
Drawn By: RJS
Scale: 1" = 200'
Plot Date: 10/17/10
File Name: 100902_CVR
Fid Bk / Pg:
ARC Project No.: 10-09-02
SHEET: 05 OF: 06