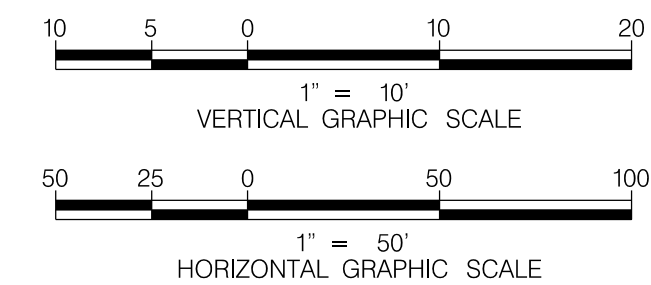


BEGIN
CHANNEL 1-A EXTENSION

LEGEND/ABBREVIATIONS

ELEV.	= ELEVATION
MLW	= MEAN LOW WATER
	= AFTER DREDGE SURVEYS APRIL-AUGUST, 2014.
	= EXAMINATION SURVEY 29 AUGUST, 2014.
	= DREDGE TEMPLATE



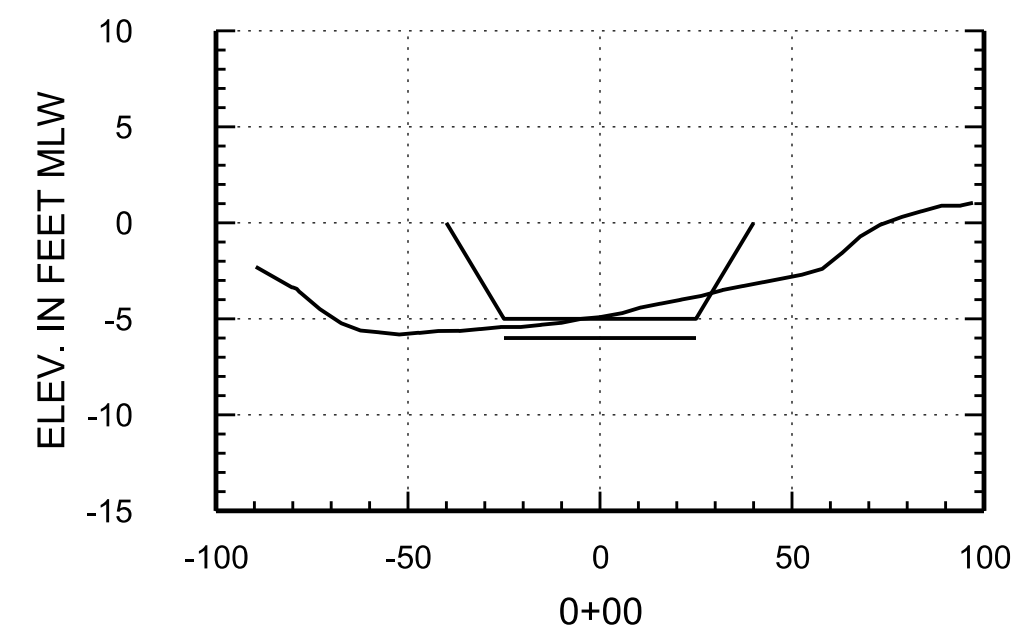
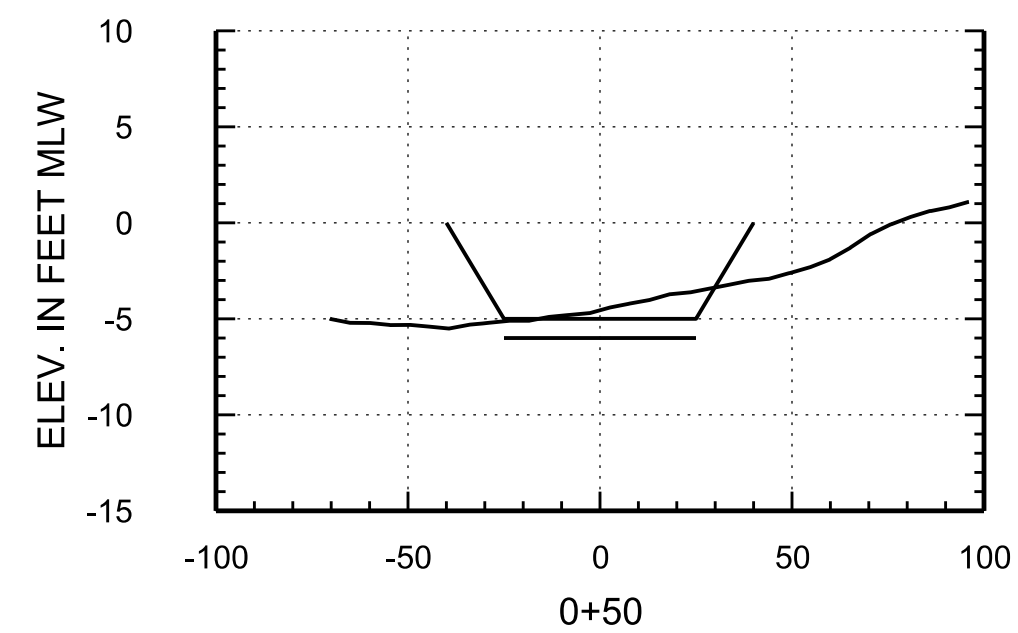
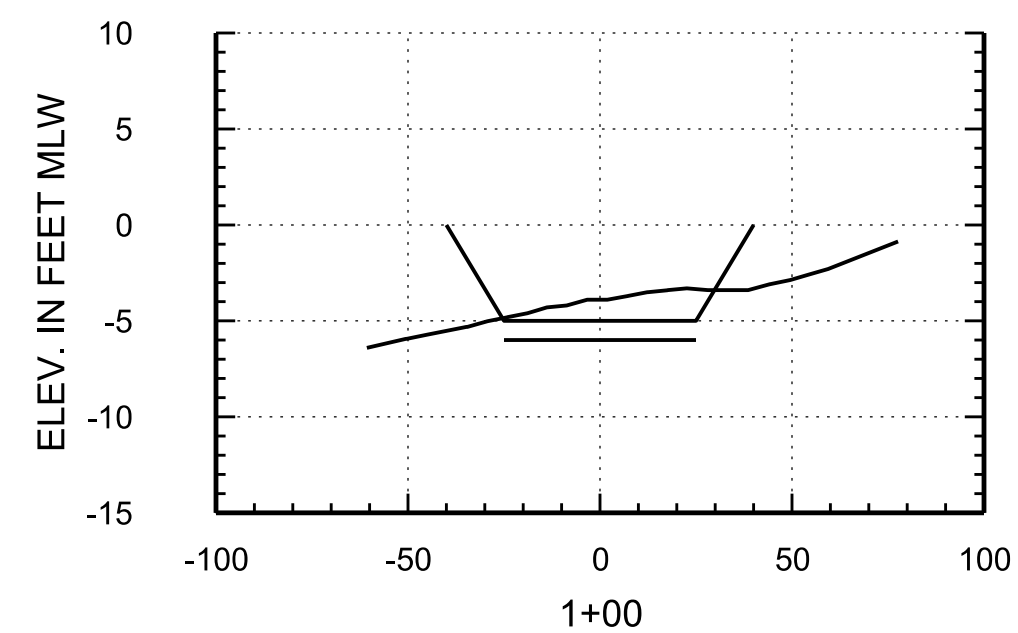
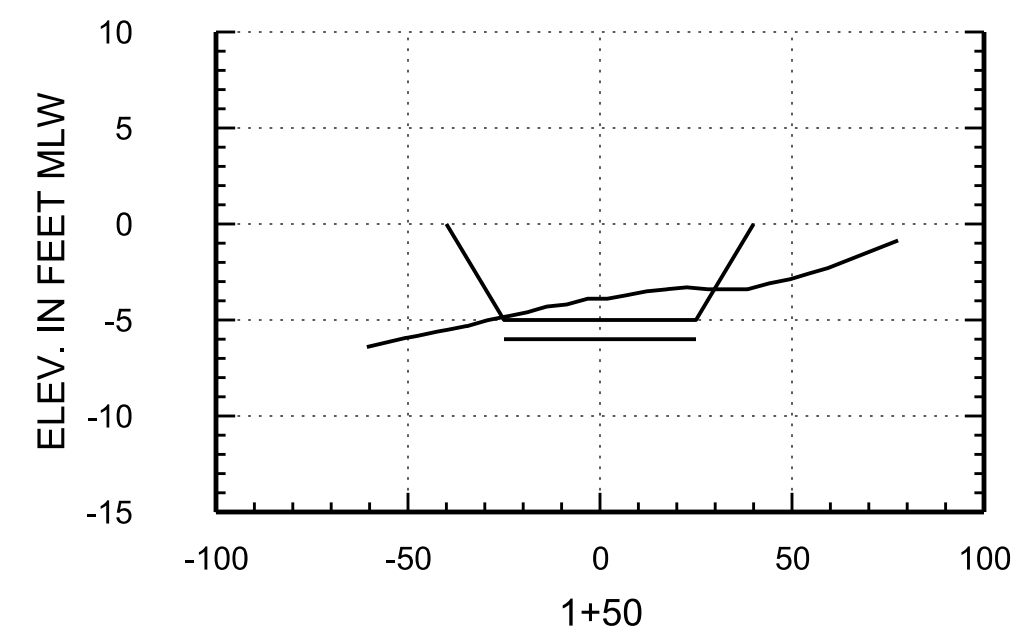
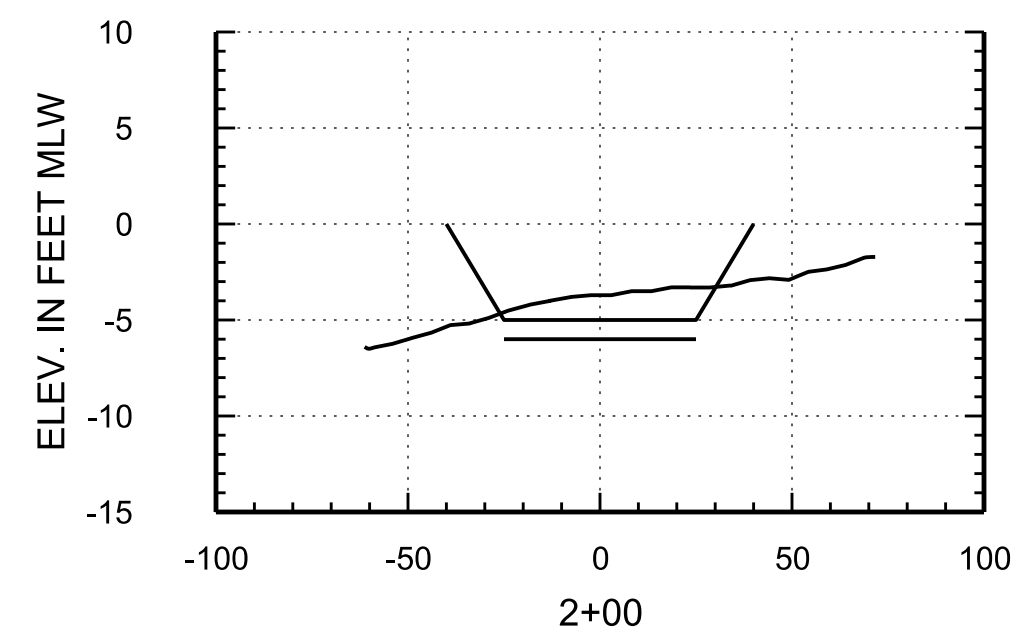
DATE	BY	REVISION

Project:
MILL HARBOUR
29 AUG. 2014
HYDROGRAPHIC SURVEY

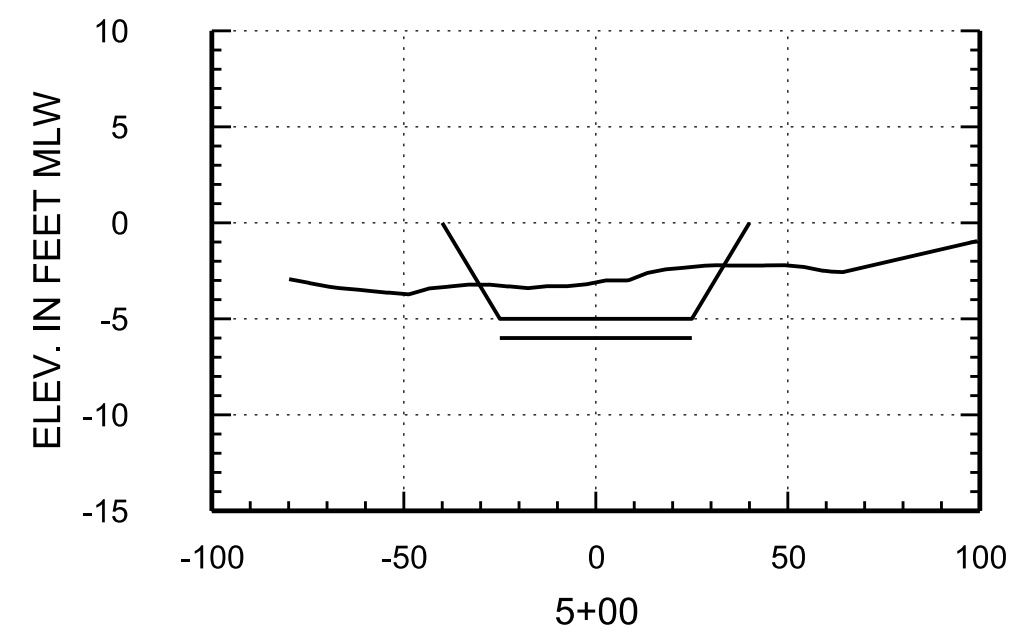
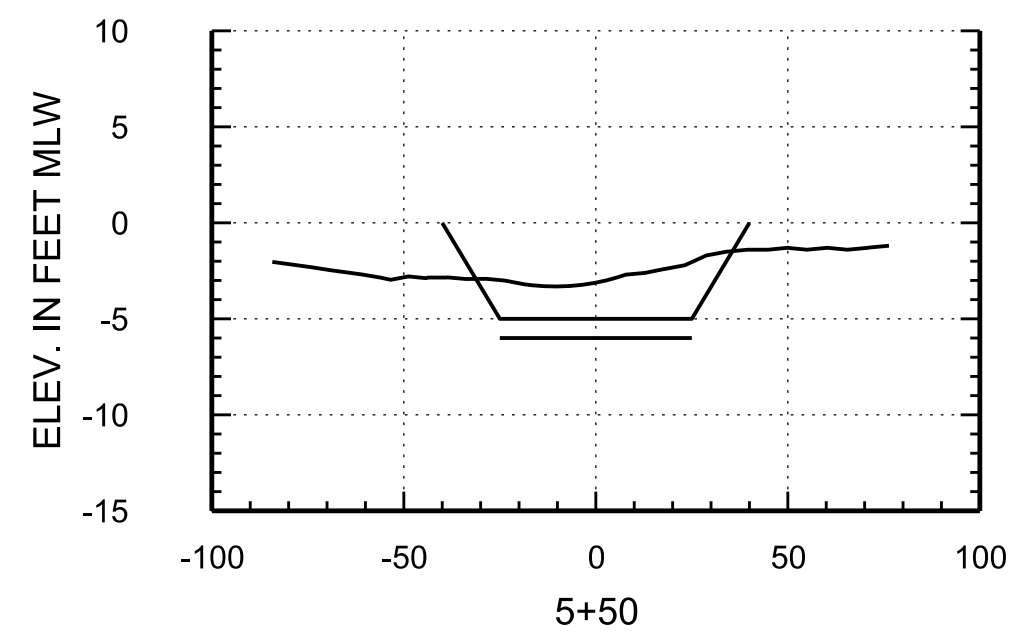
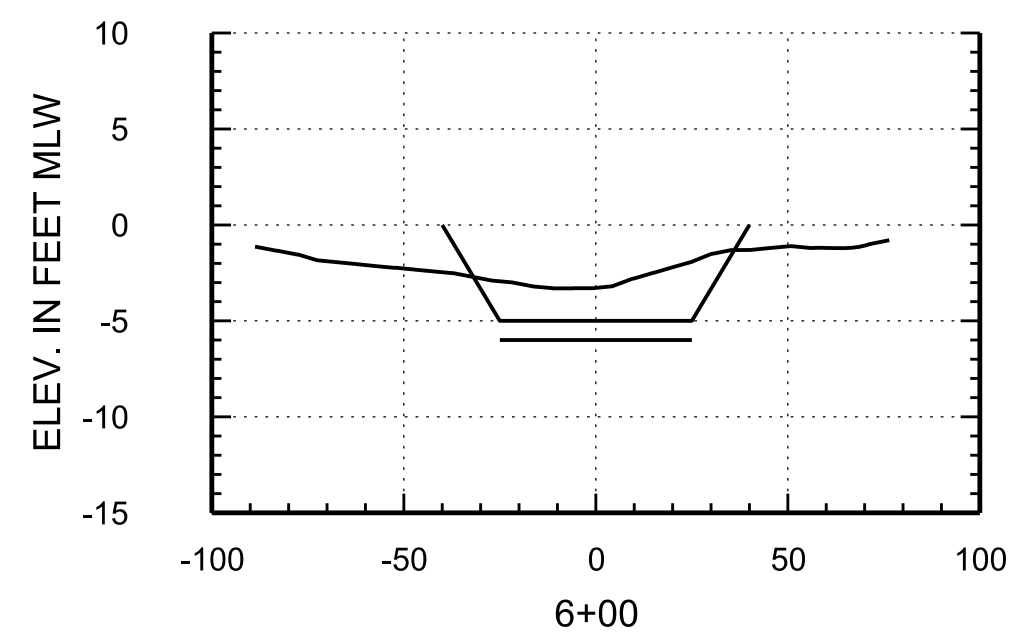
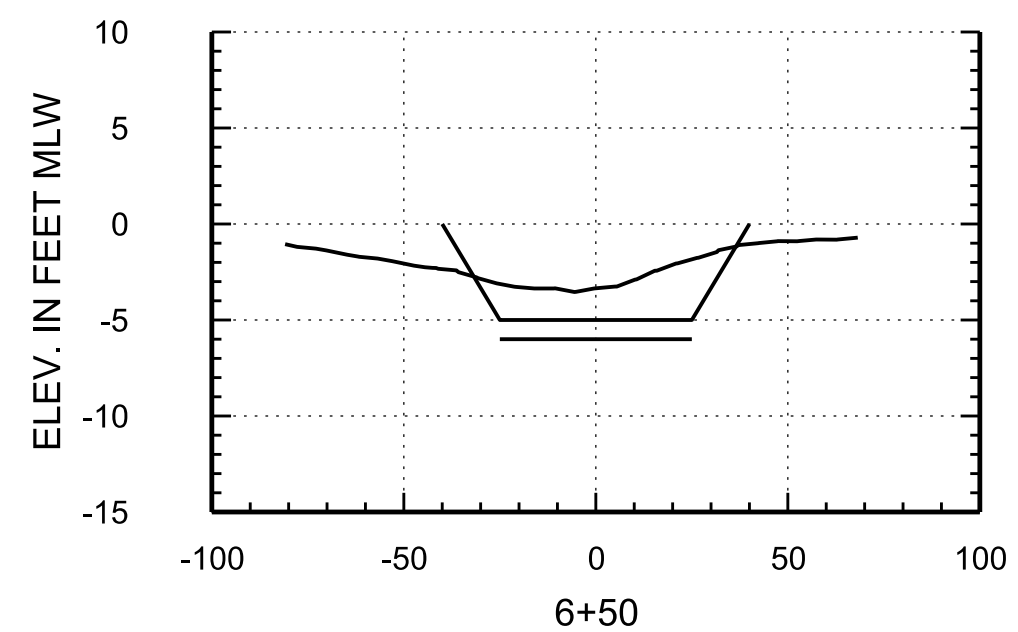
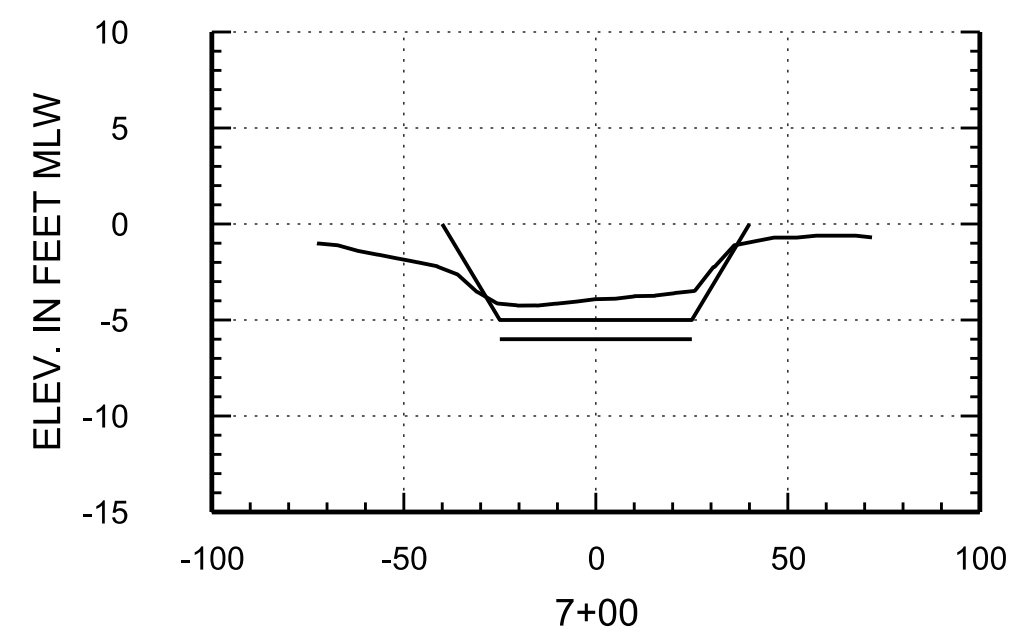
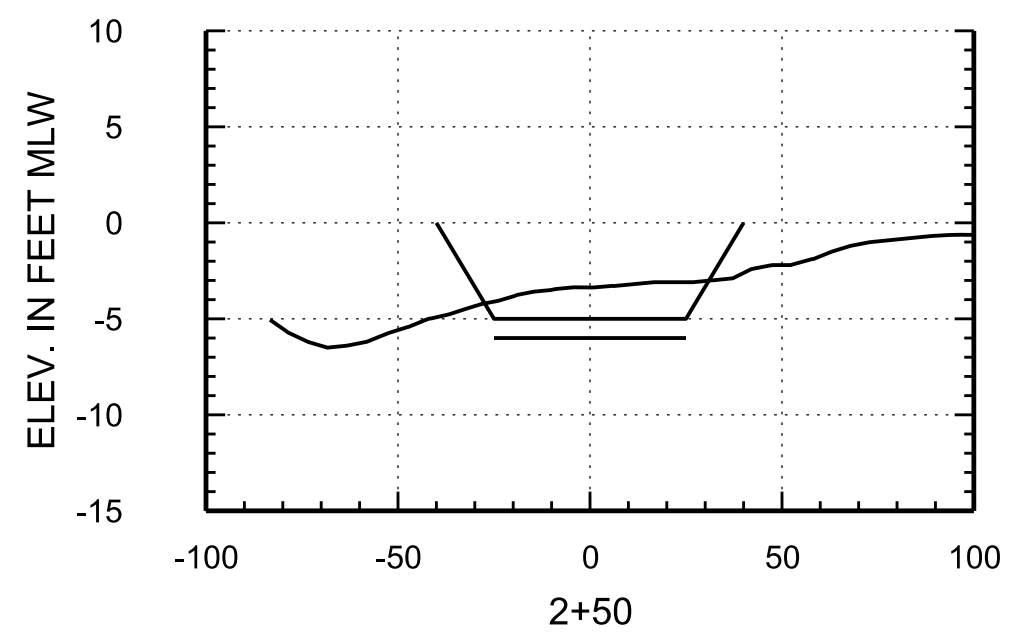
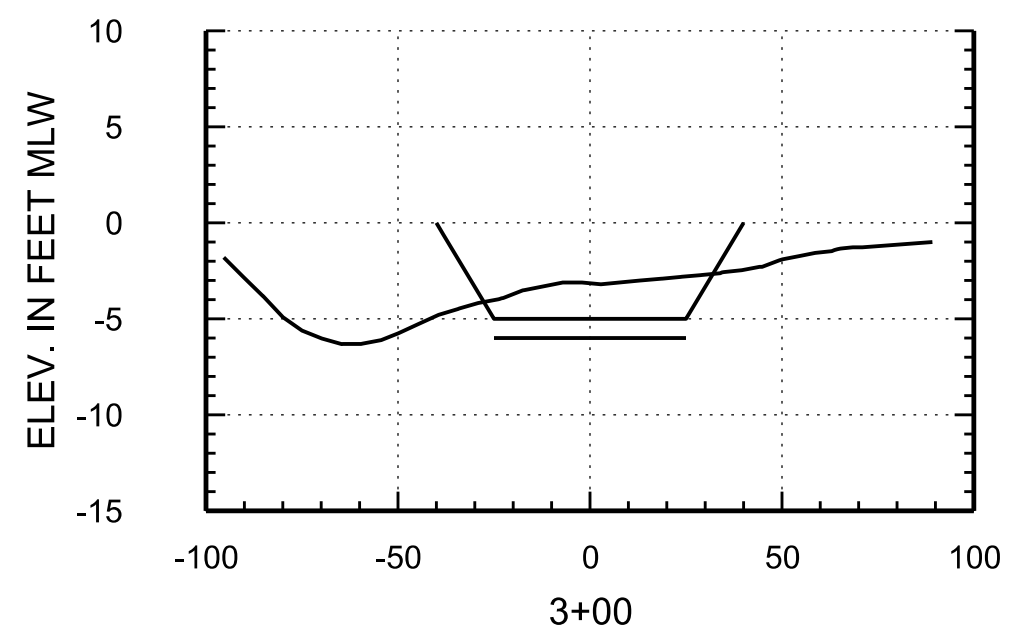
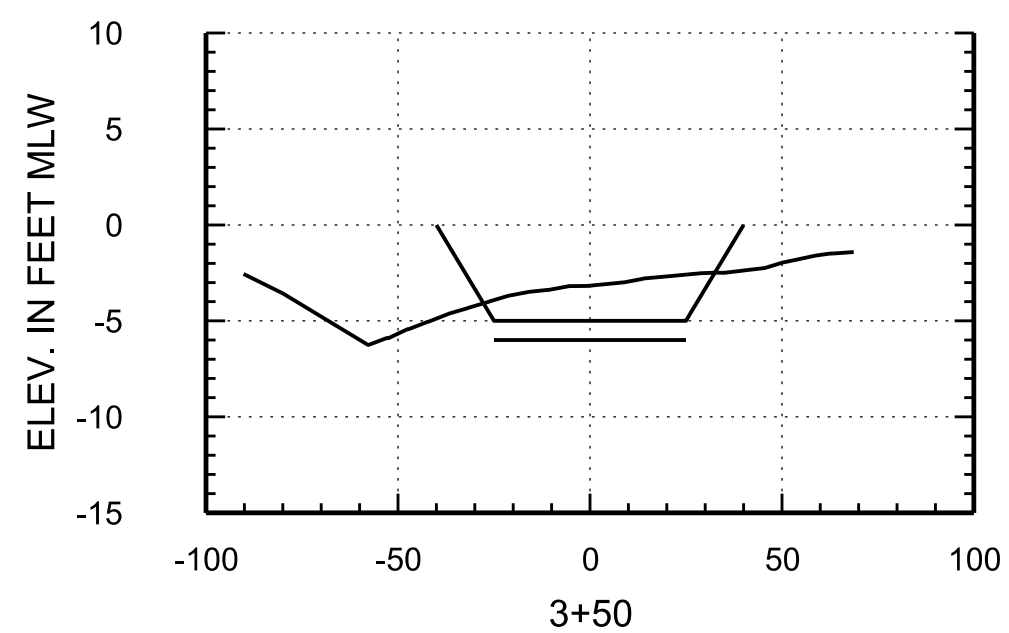
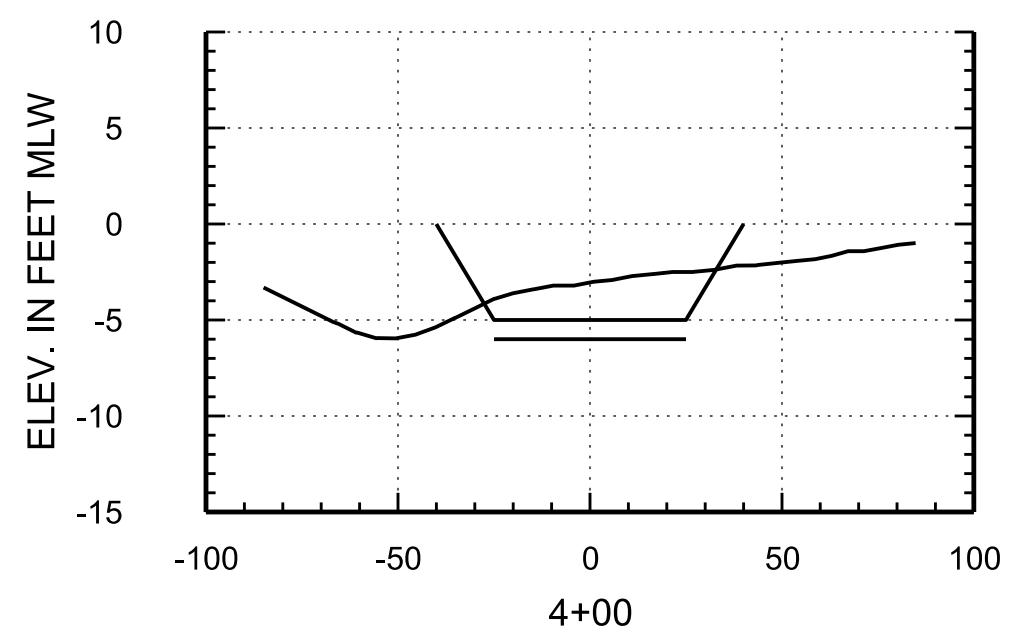
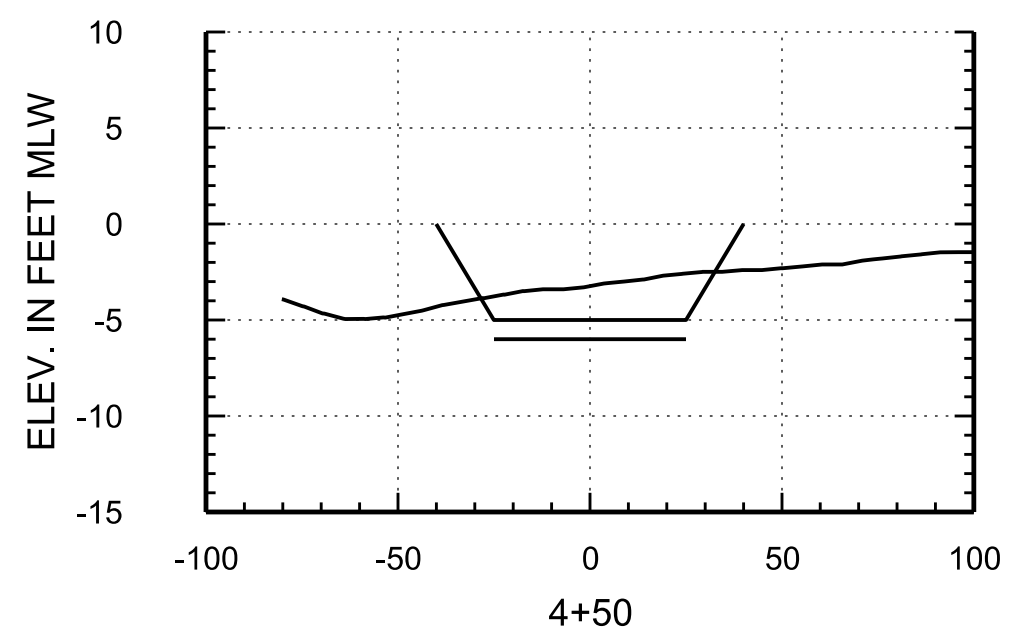
Prepared For:
Harbour Waterway Association
Jacksonville, FL

Arc Surveying & Mapping, Inc.
Professional Hydrographers • Surveyors • Mappers
5202 San Juan Avenue
Jacksonville, Florida 32210
904.384.8377

LB No. 6487
Drawn By: DET
Scale: SEE MAP
Plot Date: 09/11/14
File Name:
Fld Bk / Pg: 14-08
ARC Project No.:
14-08-07
SHEET: 9 OF: 18

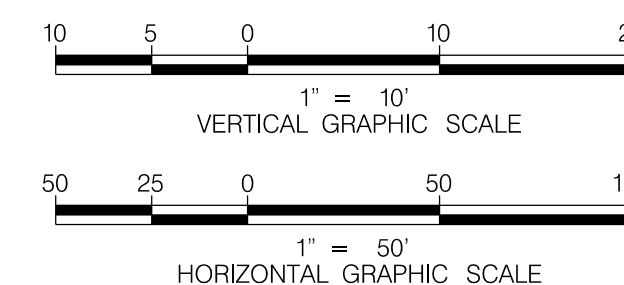


BEGIN
CHANNEL 1-A



LEGEND/ABBREVIATIONS

- ELEV. = ELEVATION
- MLW = MEAN LOW WATER
- = AFTER DREDGE SURVEYS APRIL-AUGUST, 2014.
- = EXAMINATION SURVEY 29 AUGUST, 2014.
- = DREDGE TEMPLATE

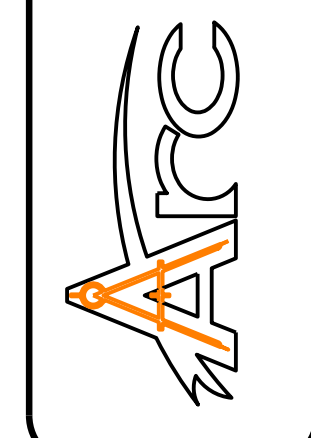


DATE	BY	REVISION

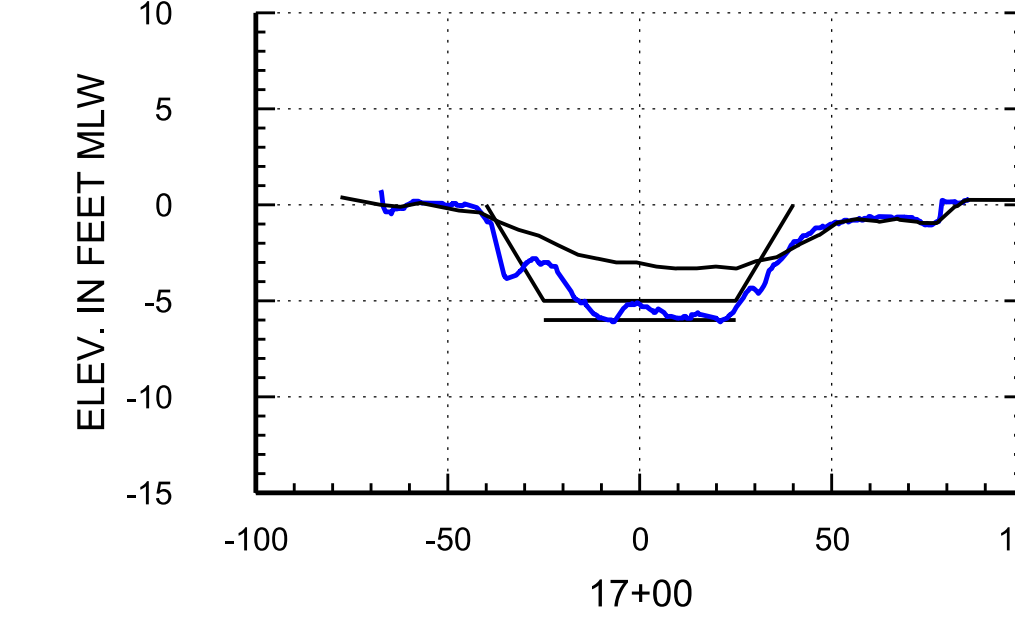
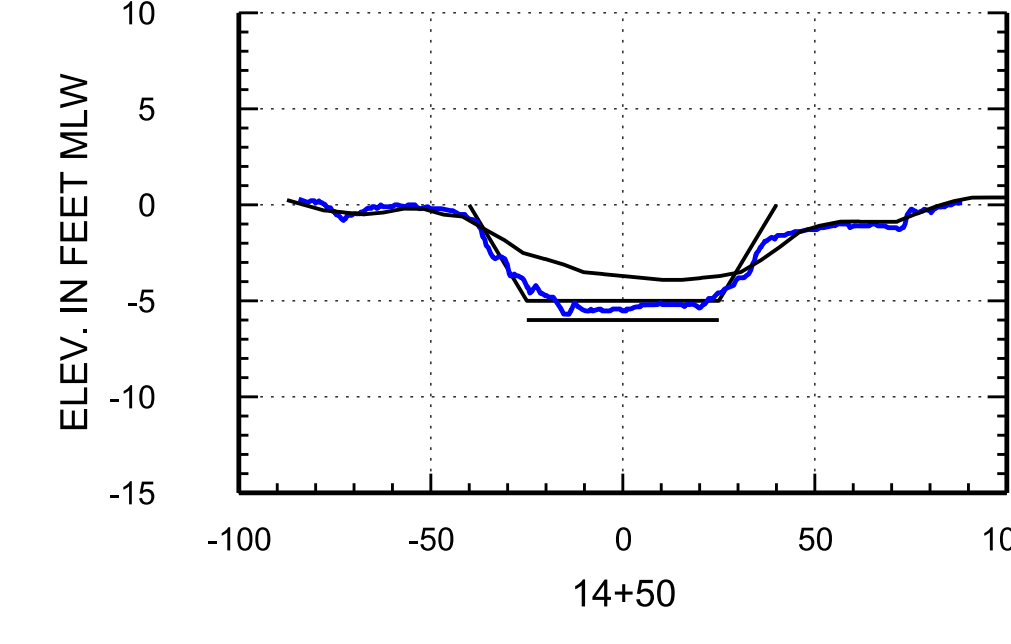
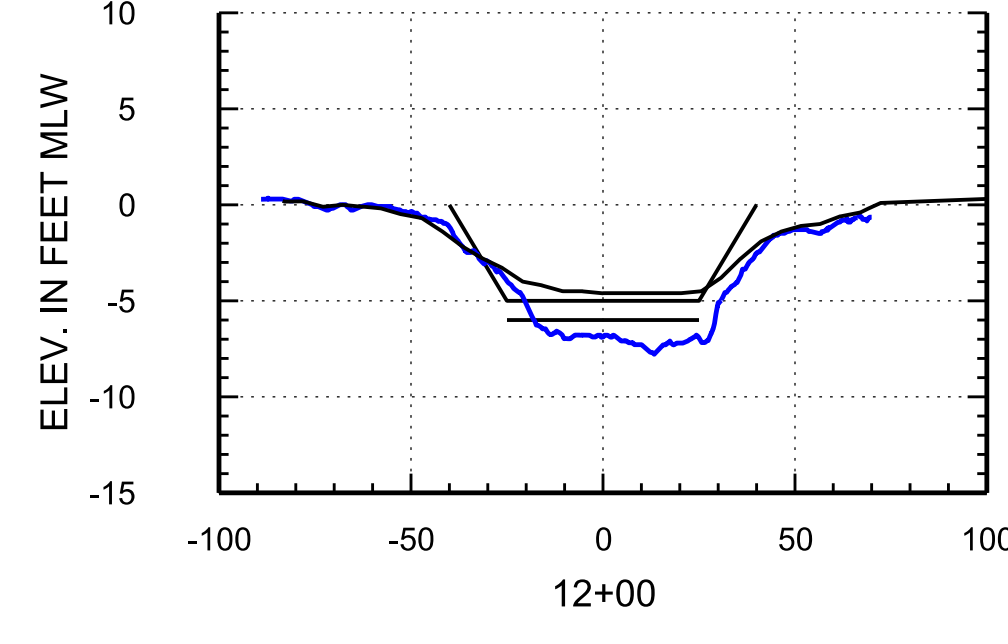
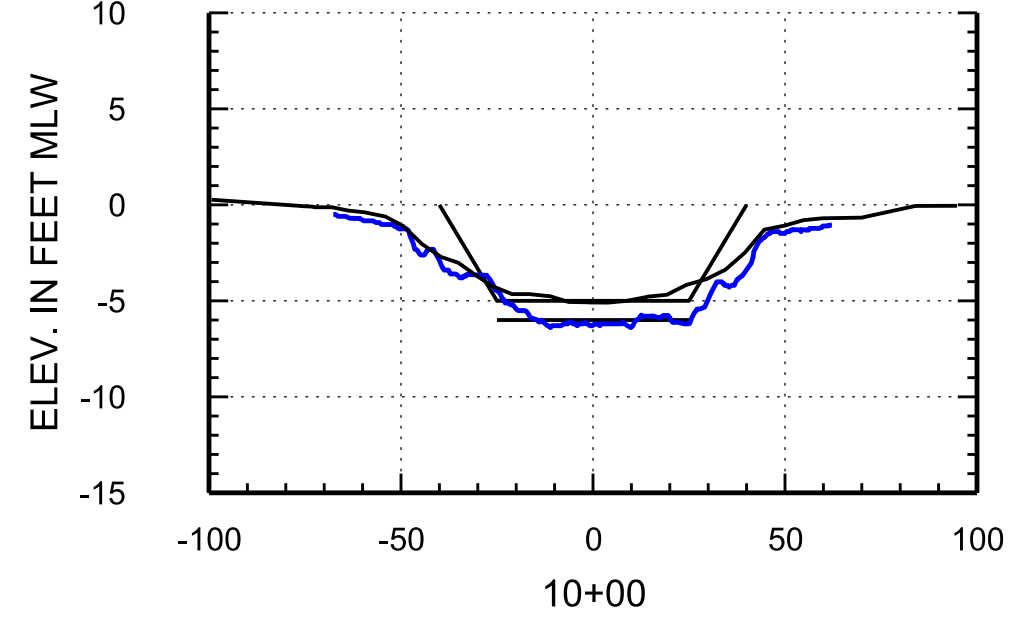
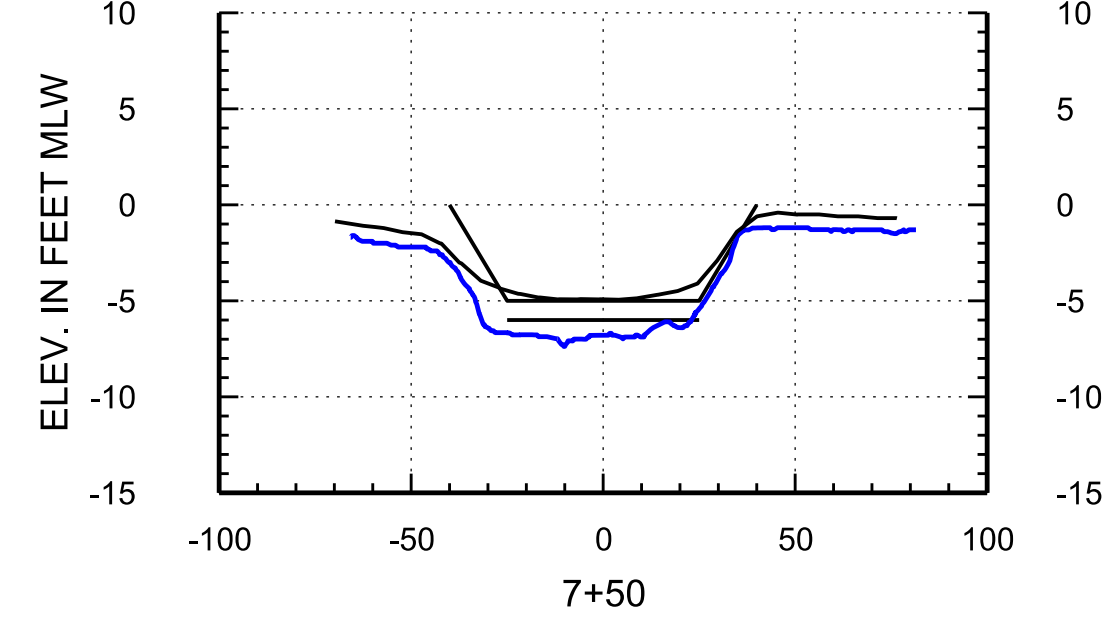
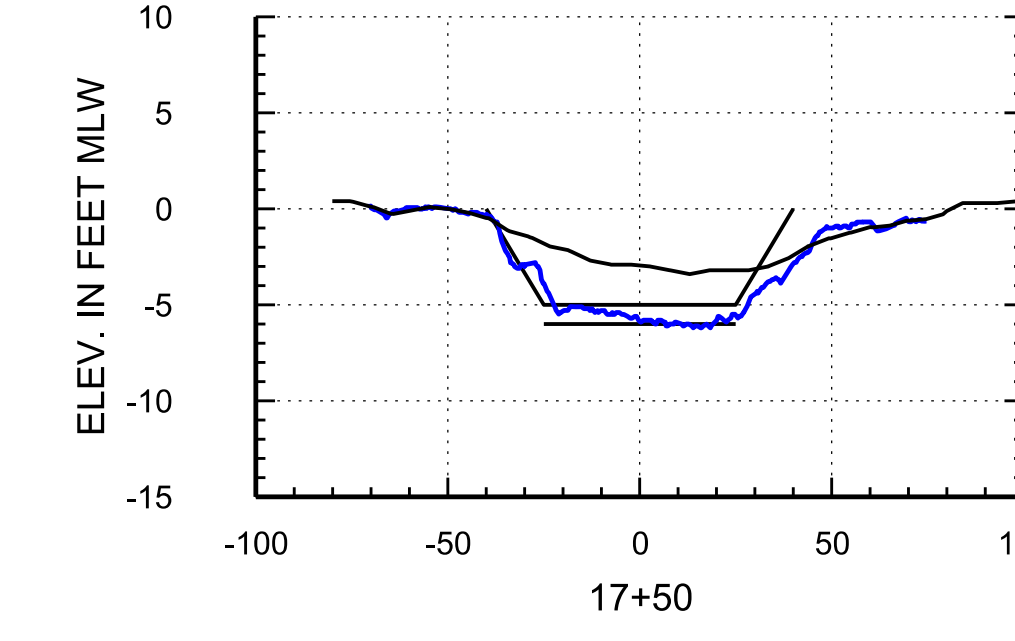
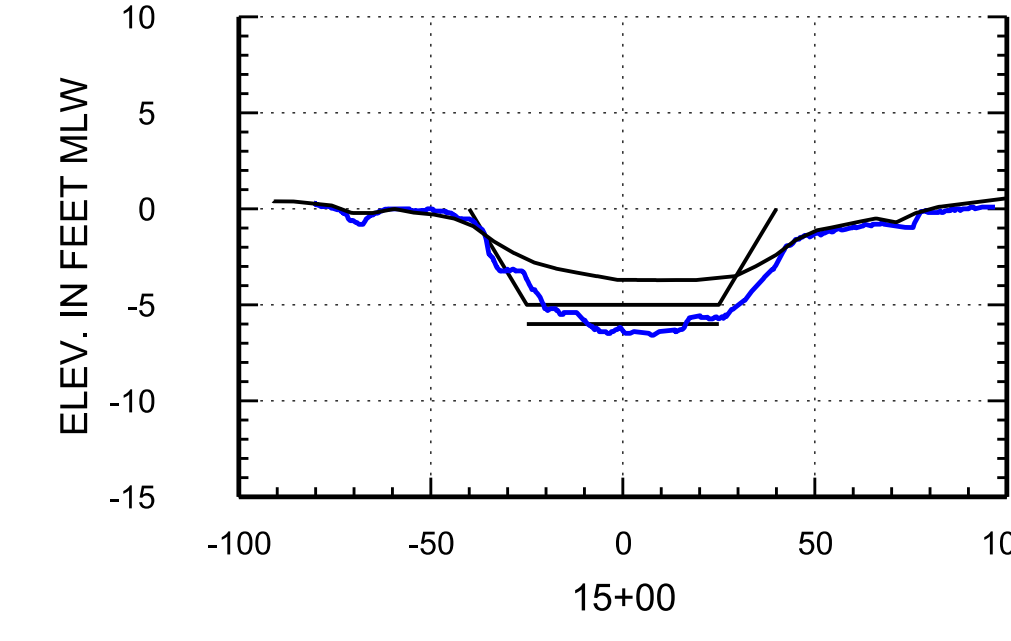
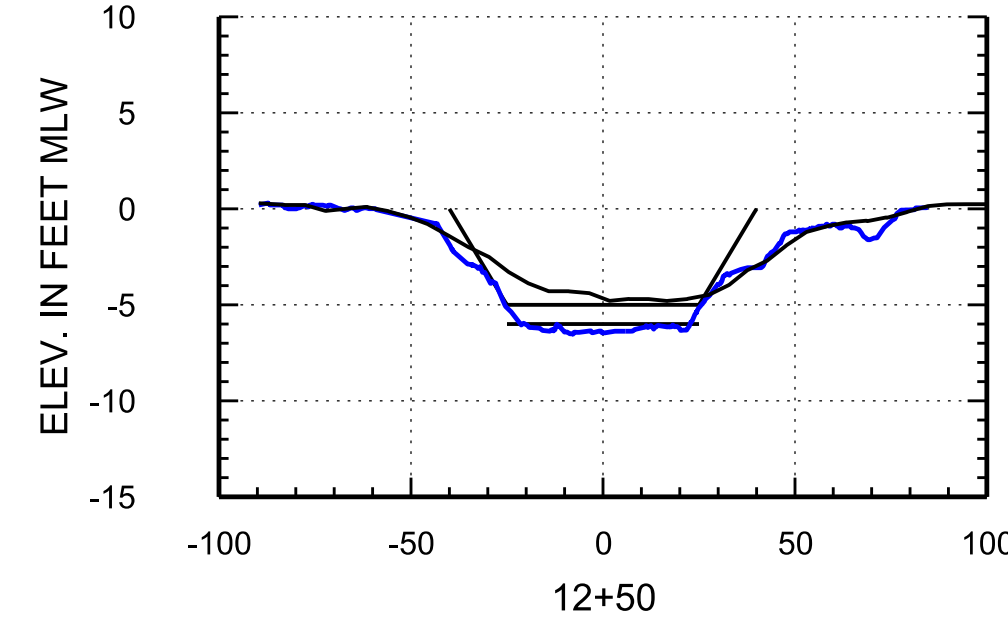
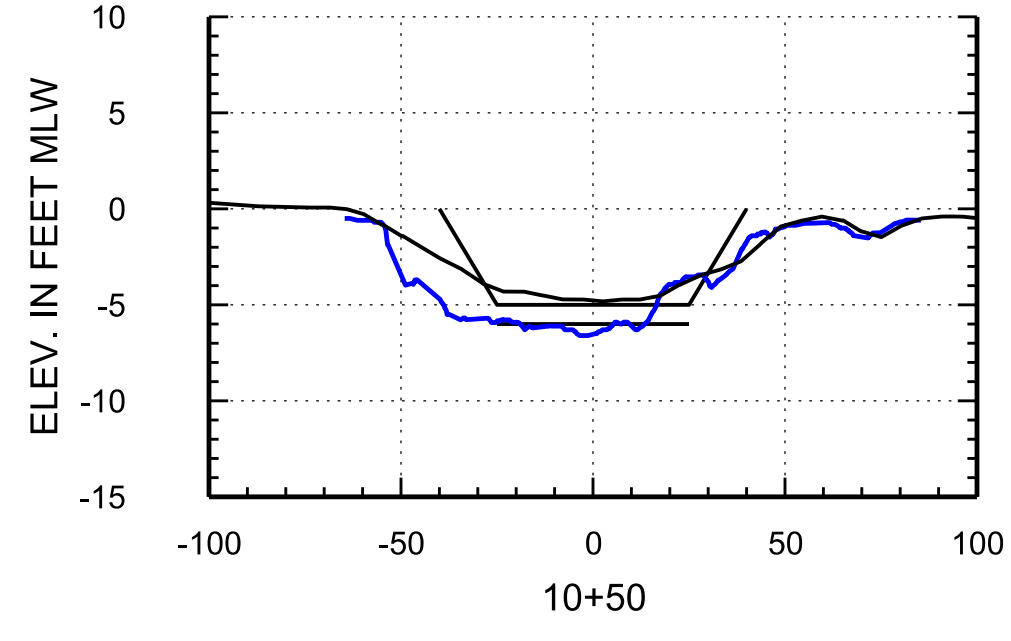
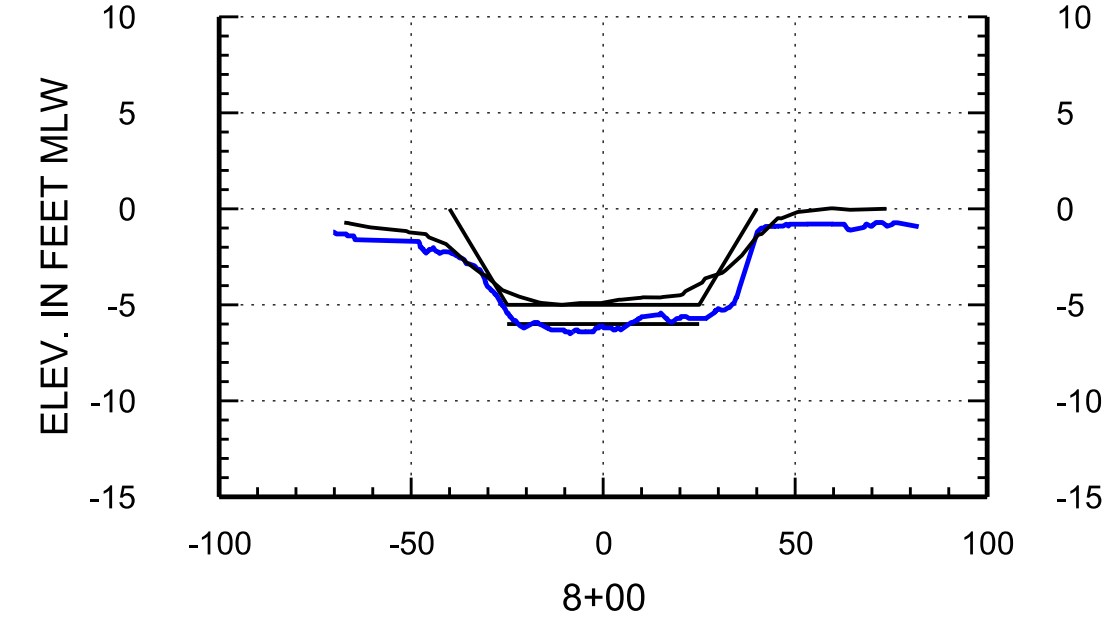
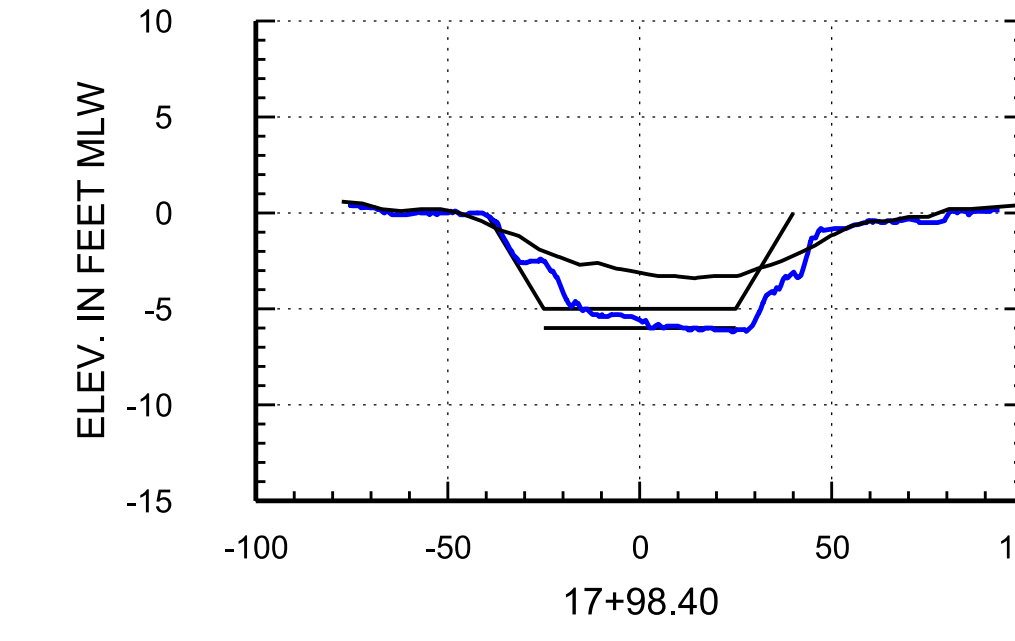
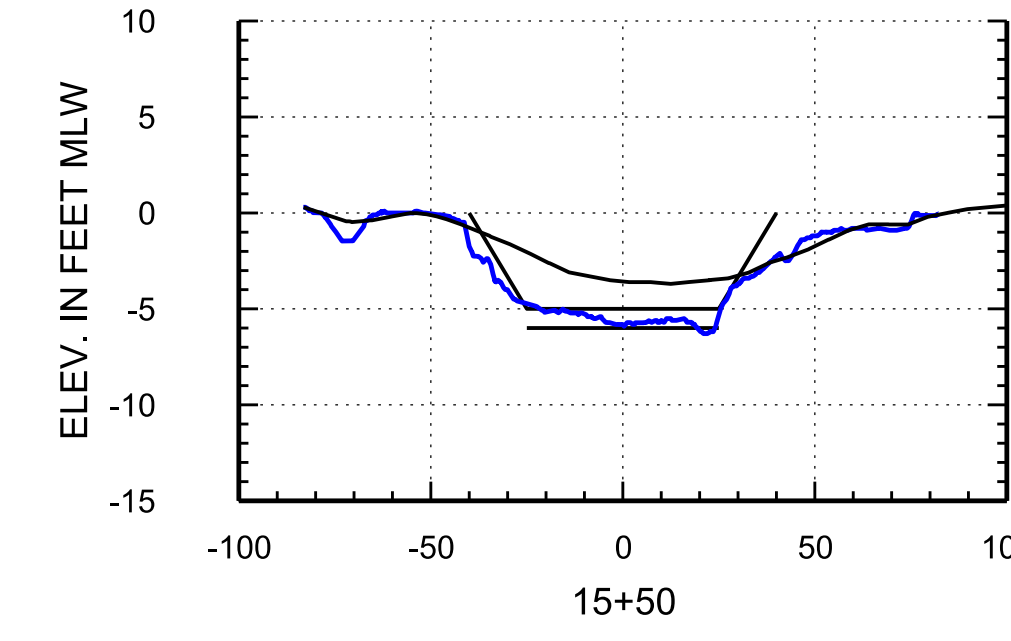
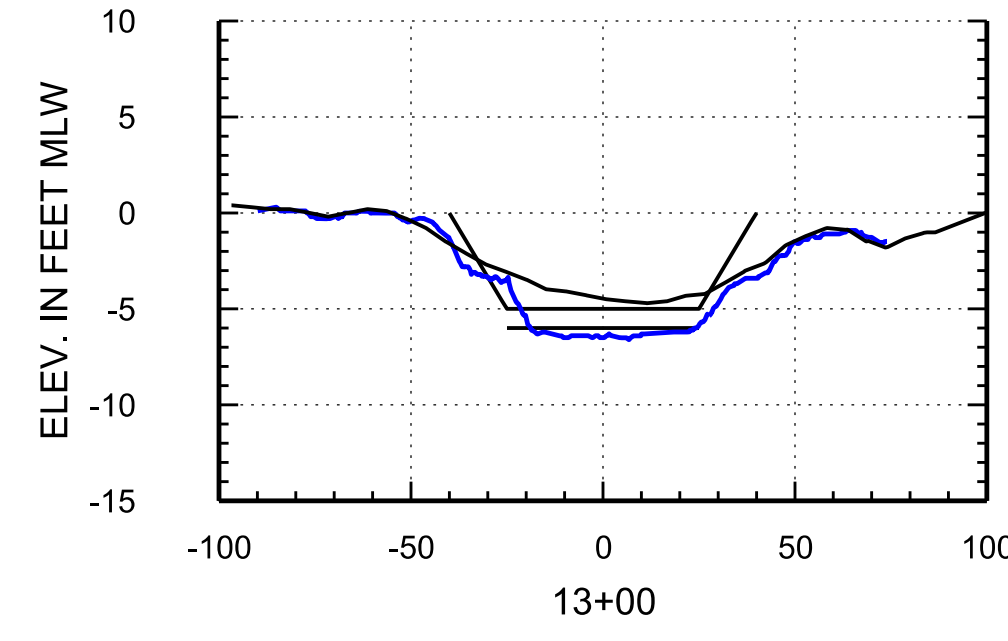
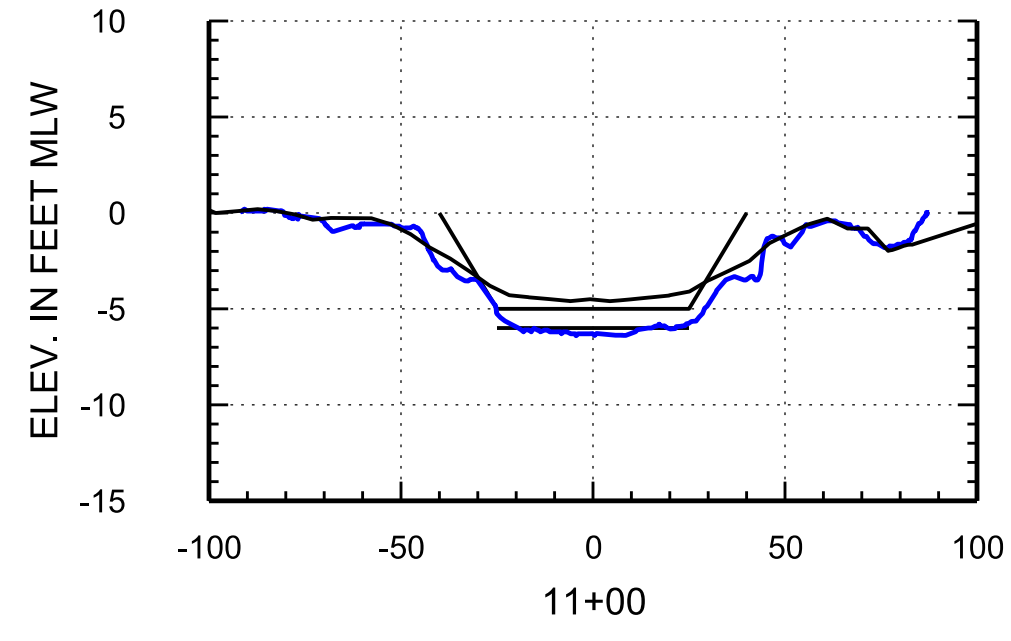
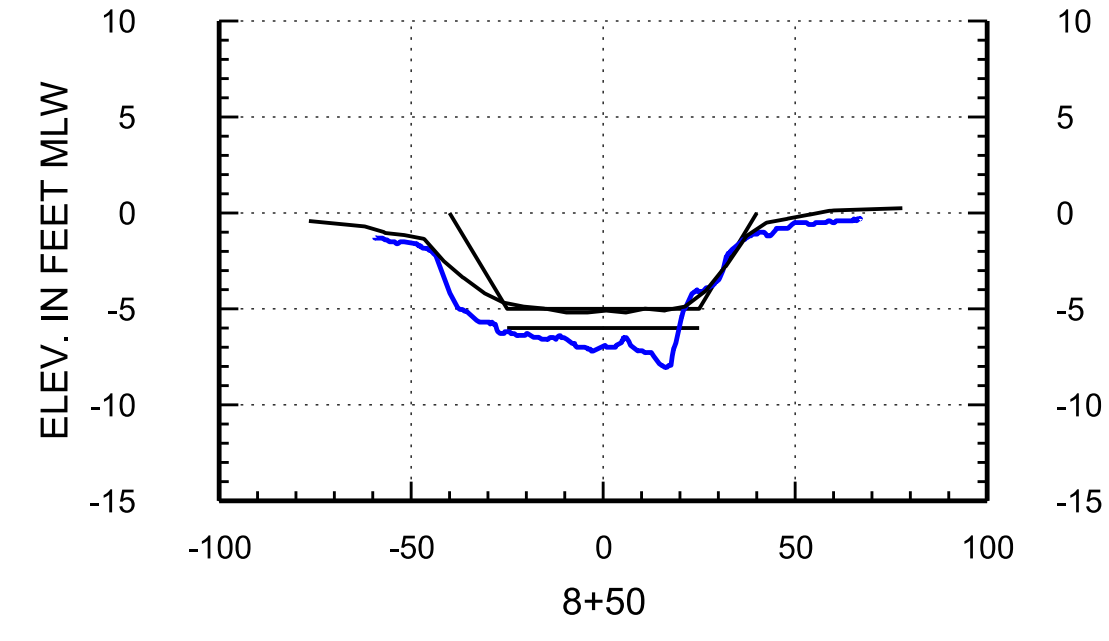
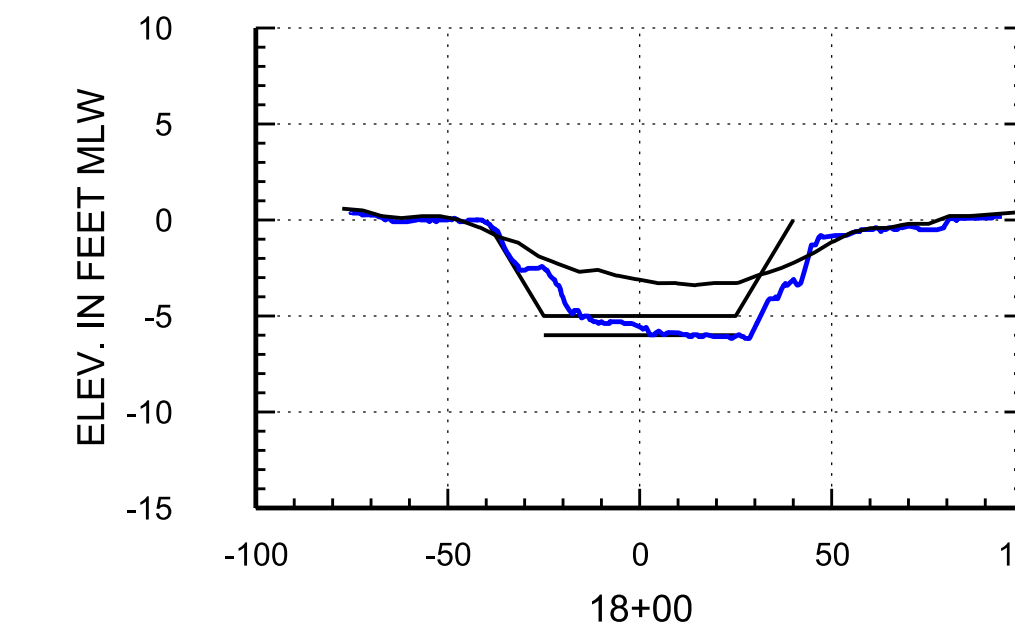
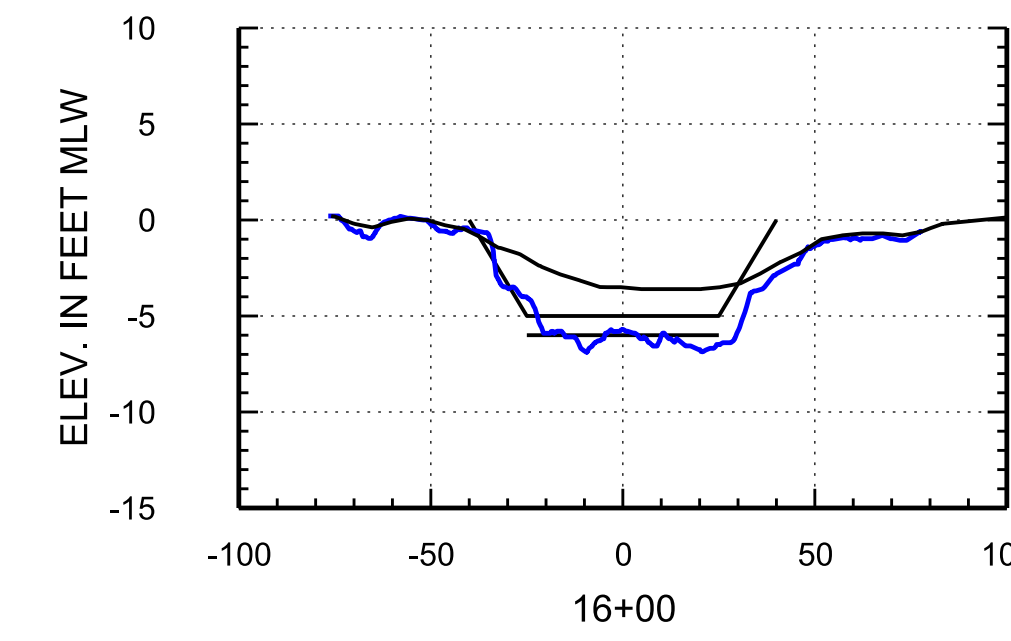
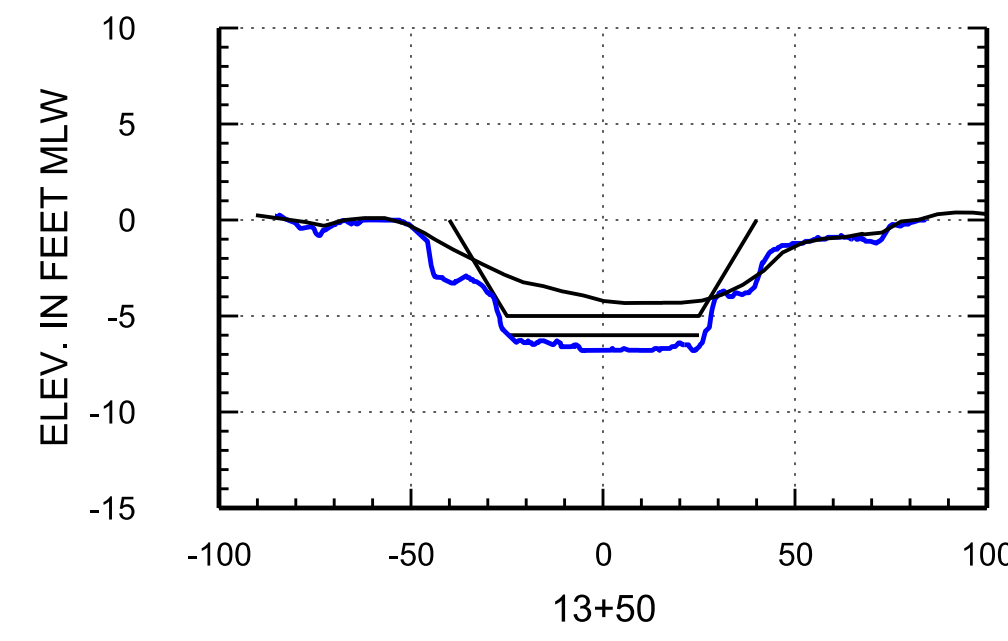
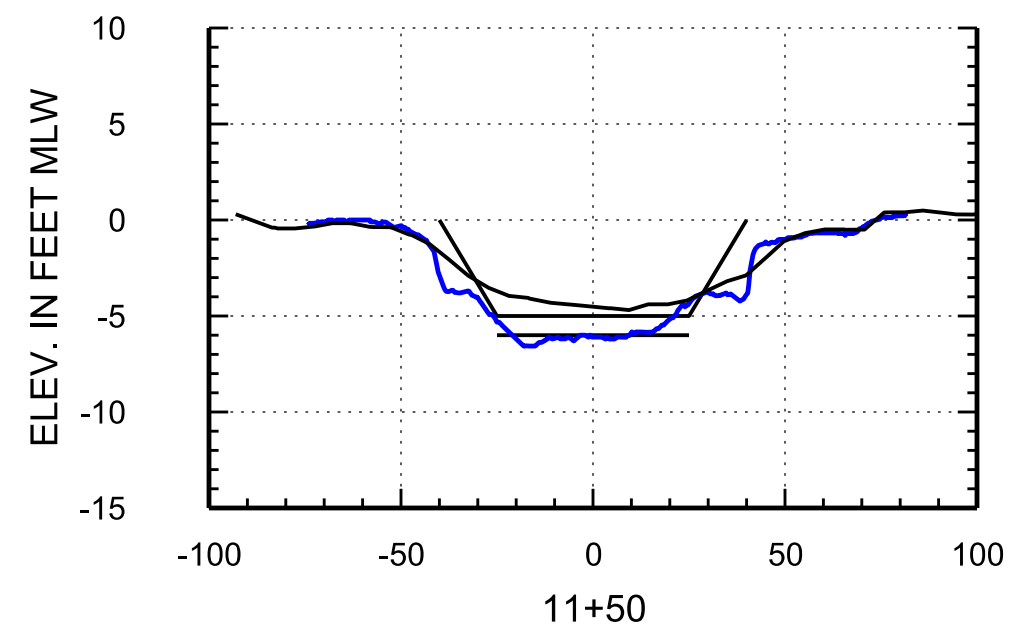
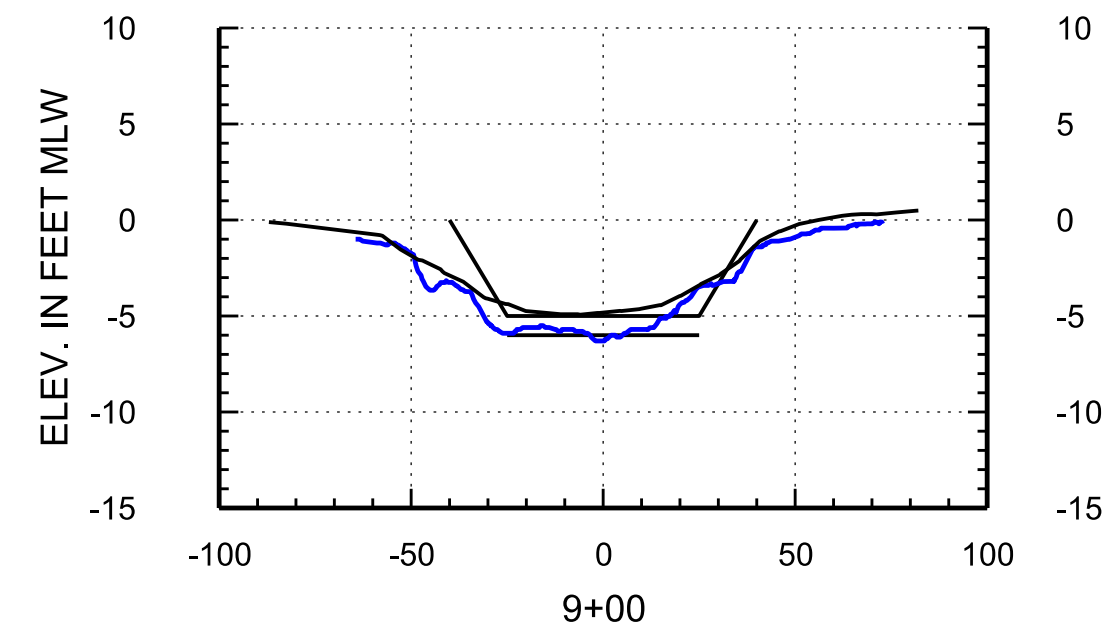
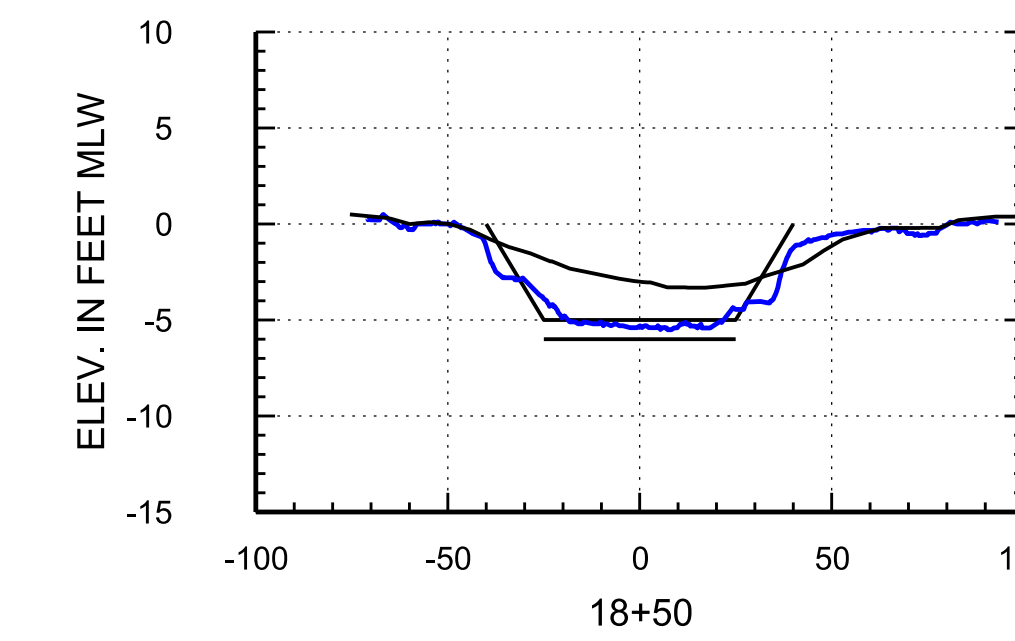
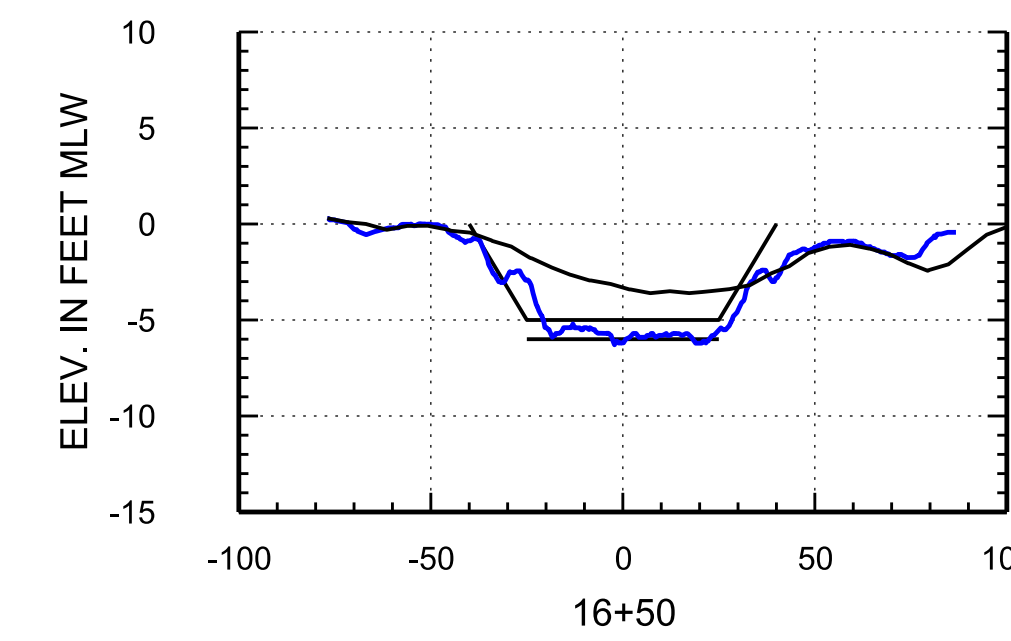
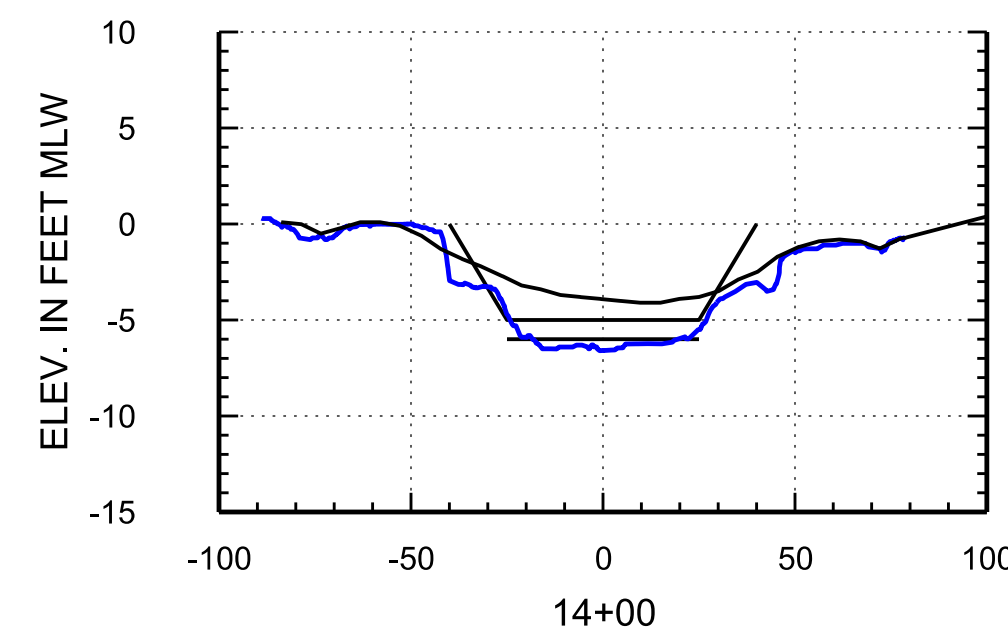
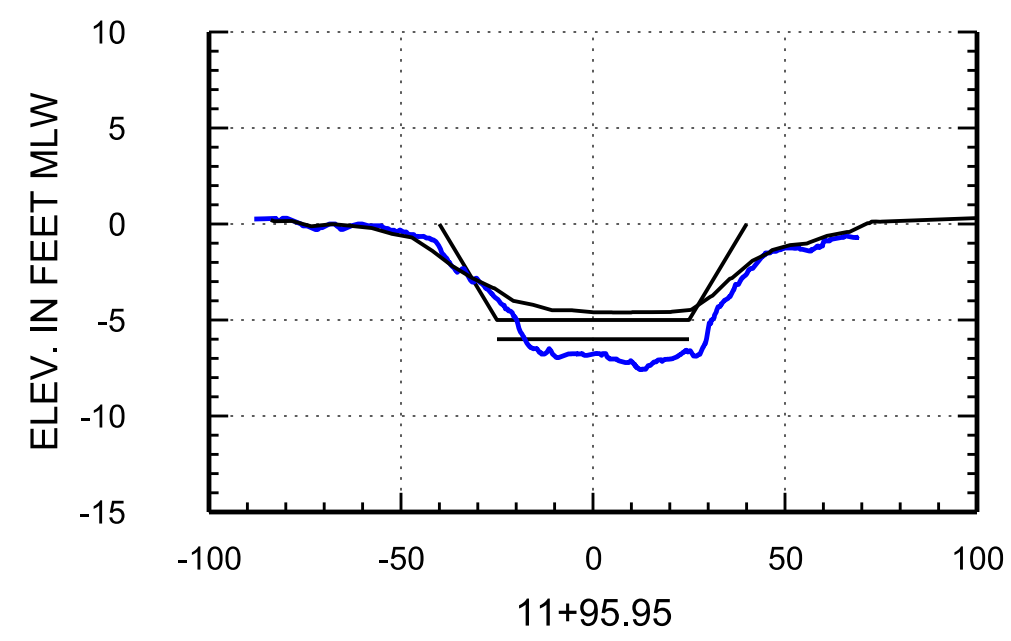
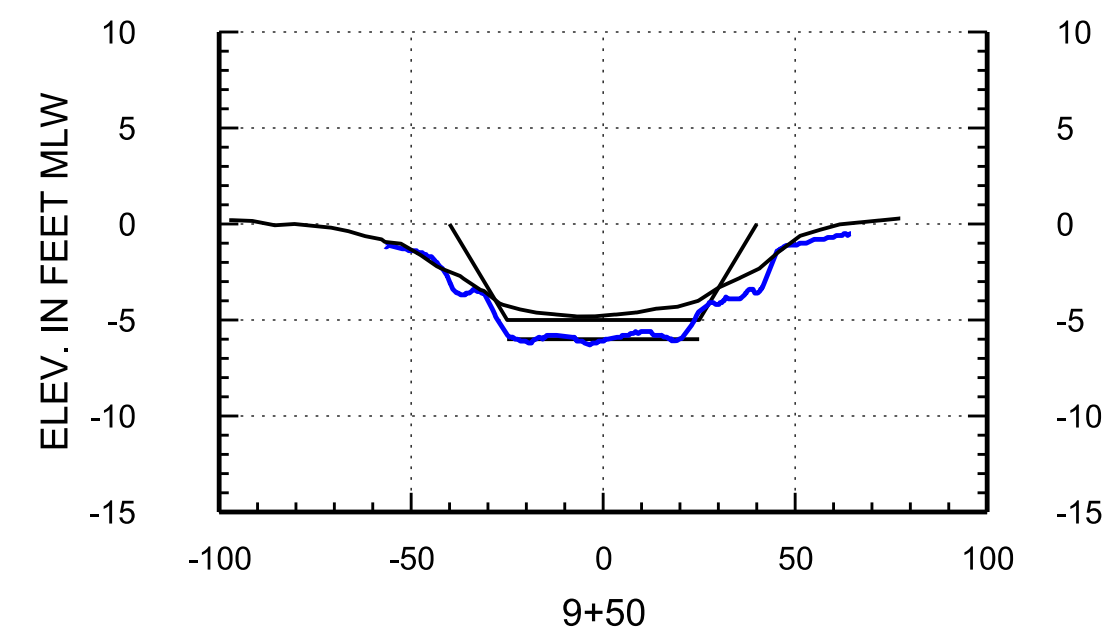
Project:
MILL HARBOUR
29 AUG. 2014
HYDROGRAPHIC SURVEY

Prepared For:
Harbour Waterway Association
Jacksonville, FL

Arc Surveying & Mapping, Inc.
Professional Hydrographers • Surveyors • Mappers
5202 San Juan Avenue
Jacksonville, Florida 32210
904.384.8377

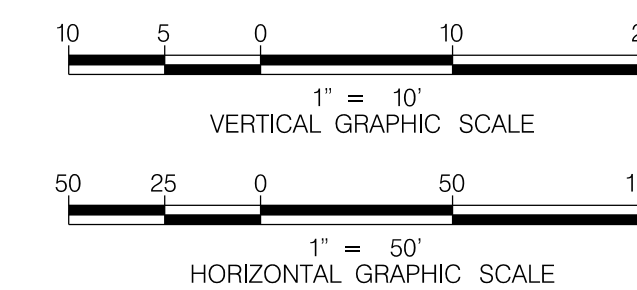


LB No. 6487
Drawn By: DET
Scale: SEE MAP
Plot Date: 09/11/14
File Name:
Fld Bk / Pg: 14-08
ARC Project No.:
14-08-07
SHEET: 10 OF: 18



LEGEND/ABBREVIATIONS

ELEV.	=	ELEVATION
MLW	=	MEAN LOW WATER
	=	AFTER DREDGE SURVEYS APRIL-AUGUST, 2014.
	=	EXAMINATION SURVEY 29 AUGUST, 2014.
	=	DREDGE TEMPLATE

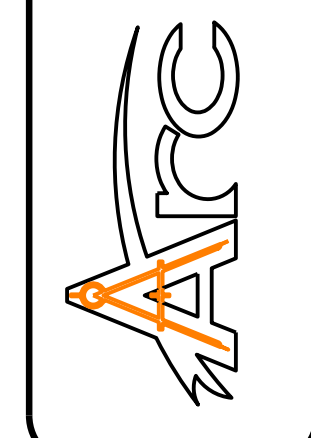


DATE	BY	REVISION

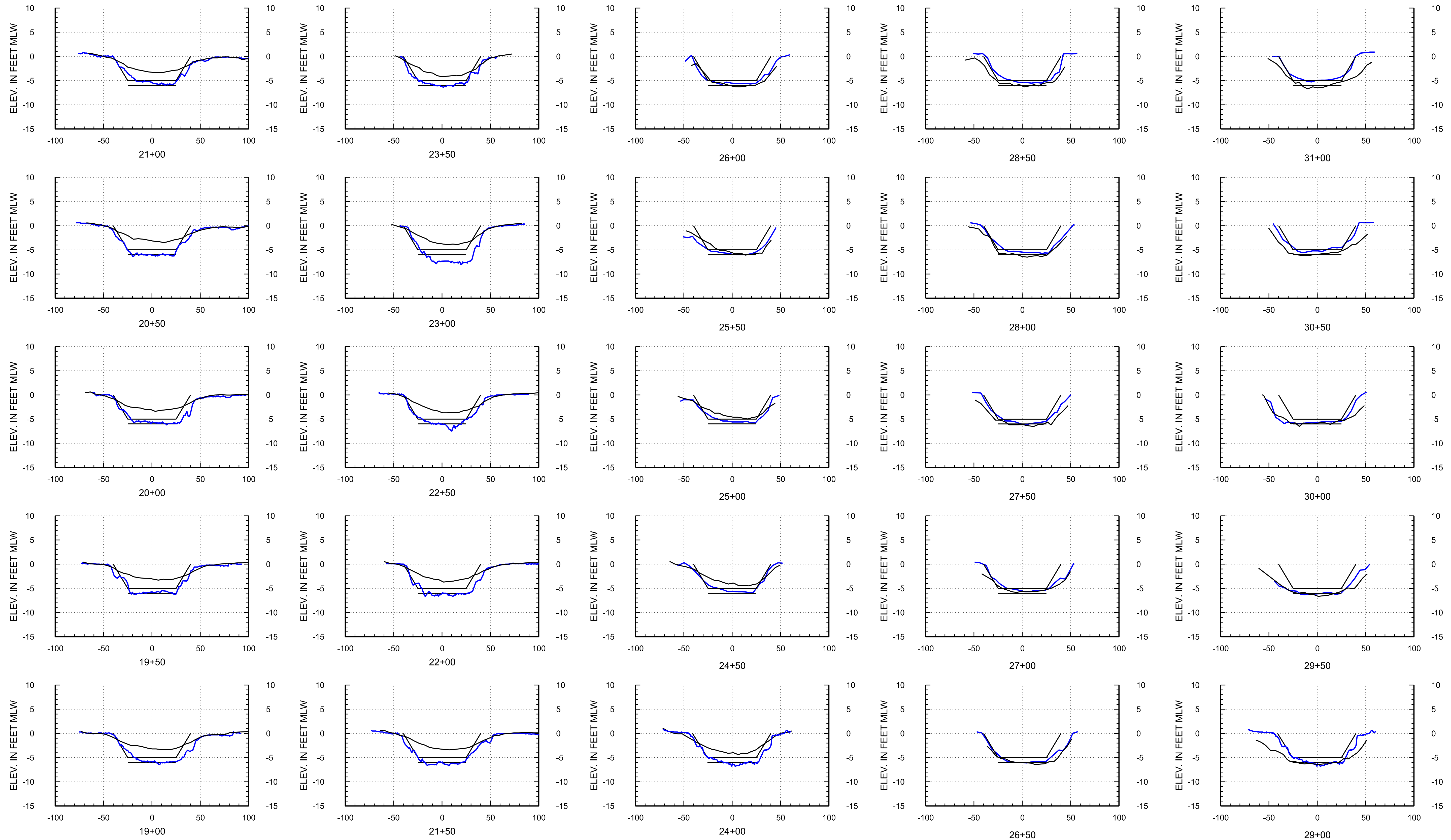
Project:
MILL HARBOUR
29 AUG. 2014
HYDROGRAPHIC SURVEY

Prepared For:
Harbour Waterway Association
Jacksonville, FL

Arc Surveying & Mapping, Inc.
Professional Hydrographers • Surveyors • Mappers
5202 San Juan Avenue
Jacksonville, Florida 32210
904.384.8377



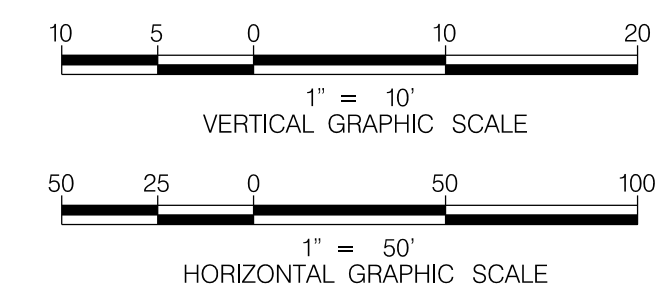
LB No. 6487
Drawn By: DET
Scale: SEE MAP
Plot Date: 09/11/14
File Name:
Fld Bk / Pg: 14-08
ARC Project No.:
14-08-07
SHEET: 11 OF: 18



BEGIN
CHANNEL 1-B

LEGEND/ABBREVIATIONS

- ELEV. = ELEVATION
- MLW = MEAN LOW WATER
- = AFTER DREDGE SURVEYS APRIL-AUGUST, 2014.
- = EXAMINATION SURVEY 29 AUGUST, 2014.
- = DREDGE TEMPLATE

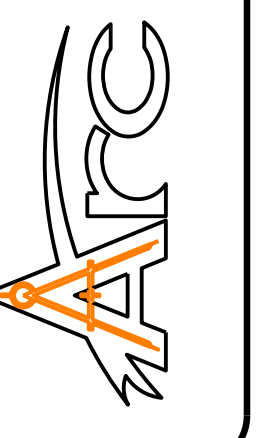


DATE	BY	REVISION

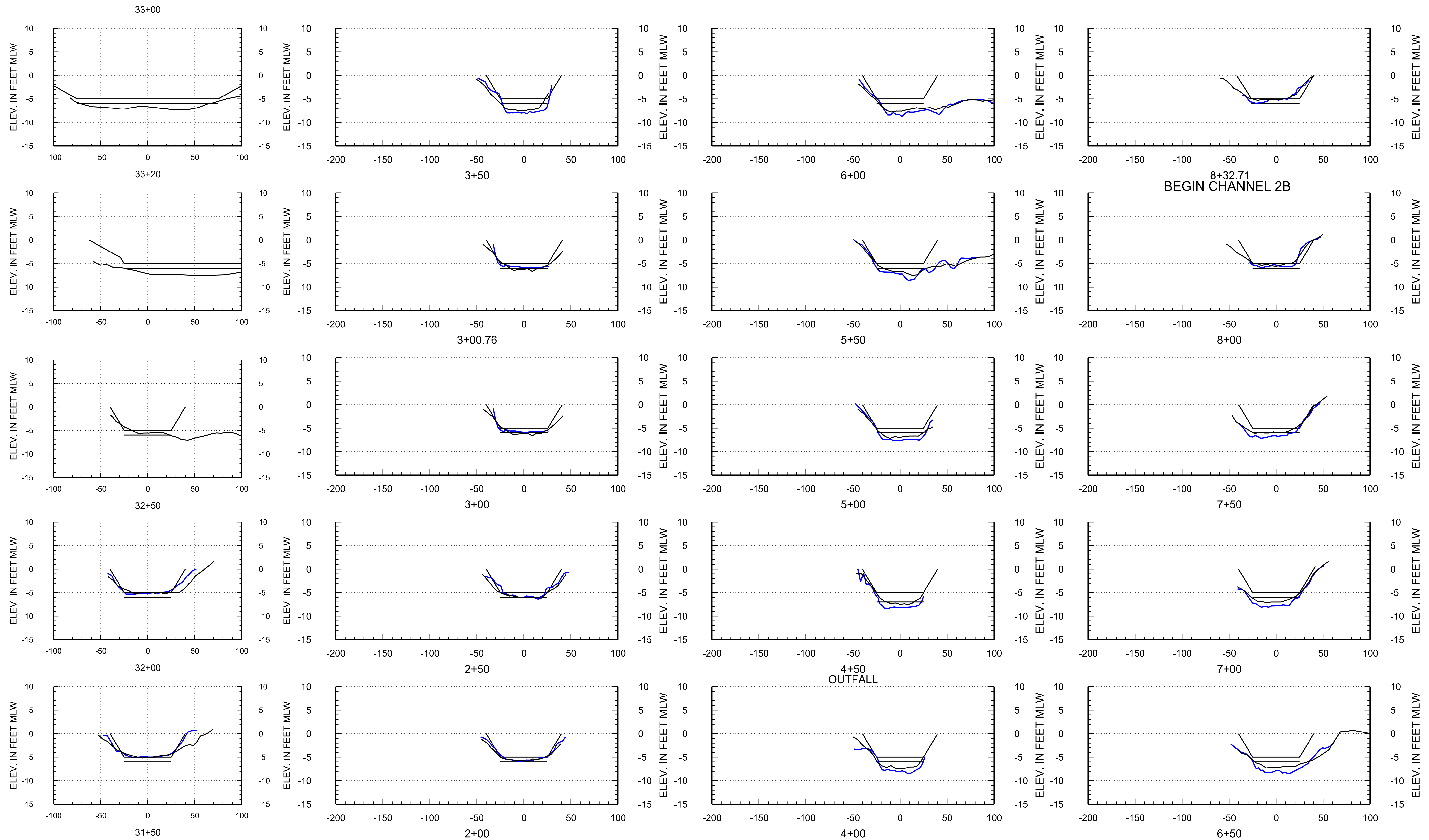
Project:
MILL HARBOUR
29 AUG. 2014
HYDROGRAPHIC SURVEY

Prepared For:
Harbour Waterway Association
Jacksonville, FL

Arc Surveying & Mapping, Inc.
Professional Hydrographers • Surveyors • Mappers
5202 San Juan Avenue
Jacksonville, Florida 32210
904.384.8377



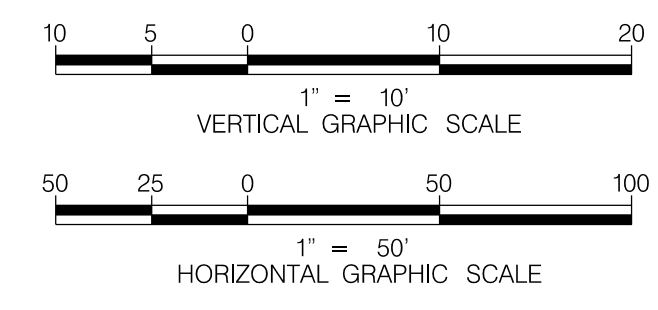
LB No. 6487
Drawn By: DET
Scale: SEE MAP
Plot Date: 09/11/14
File Name:
Fld Bk / Pg: 14-08
ARC Project No.:
14-08-07
SHEET: 12 OF: 18



BEGIN
CHANNEL 2A

LEGEND/ABBREVIATIONS

- ELEV. = ELEVATION
- MLW = MEAN LOW WATER
- = AFTER DREDGE SURVEYS APRIL-AUGUST, 2014.
- = EXAMINATION SURVEY 29 AUGUST, 2014.
- = DREDGE TEMPLATE

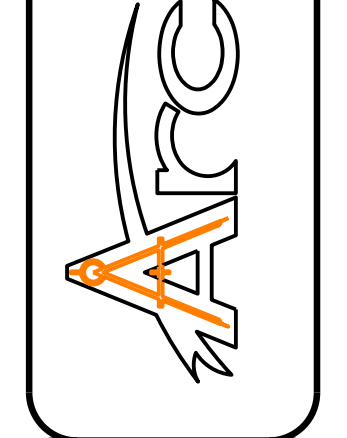


DATE	BY	REVISION

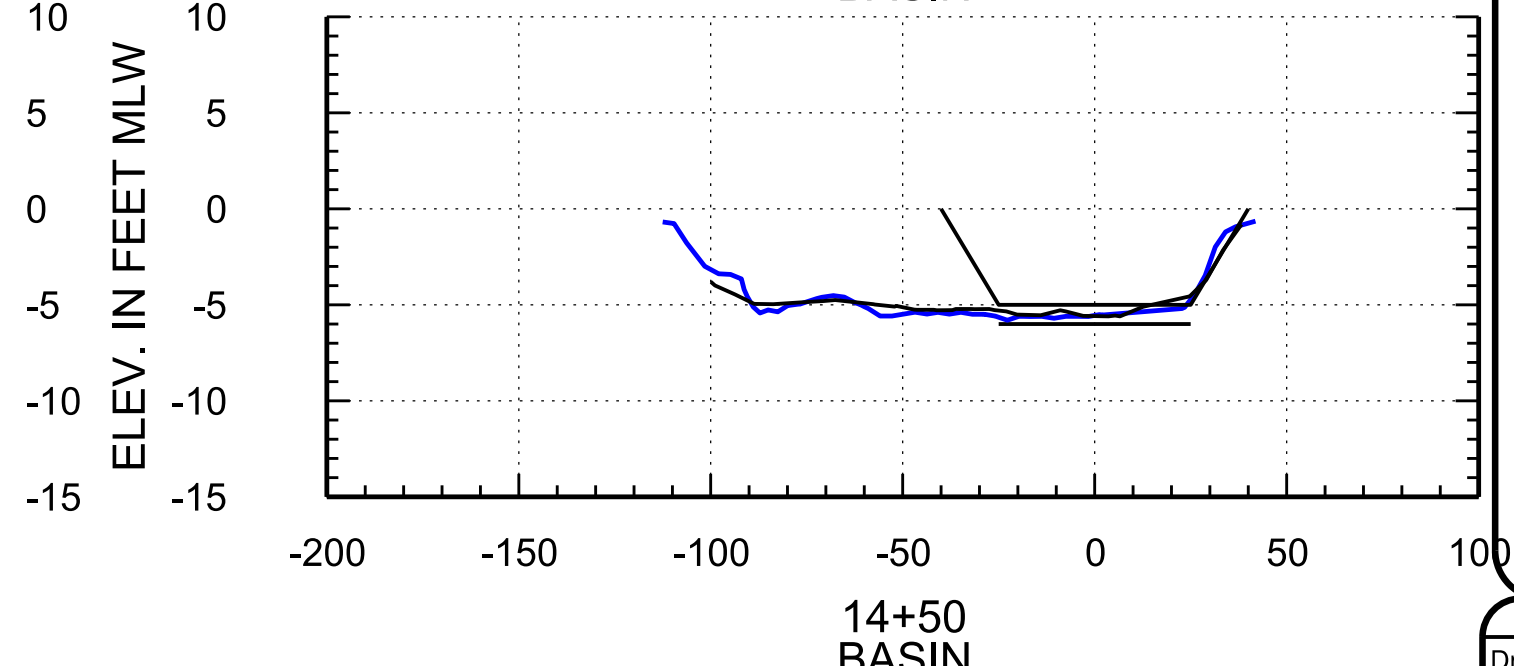
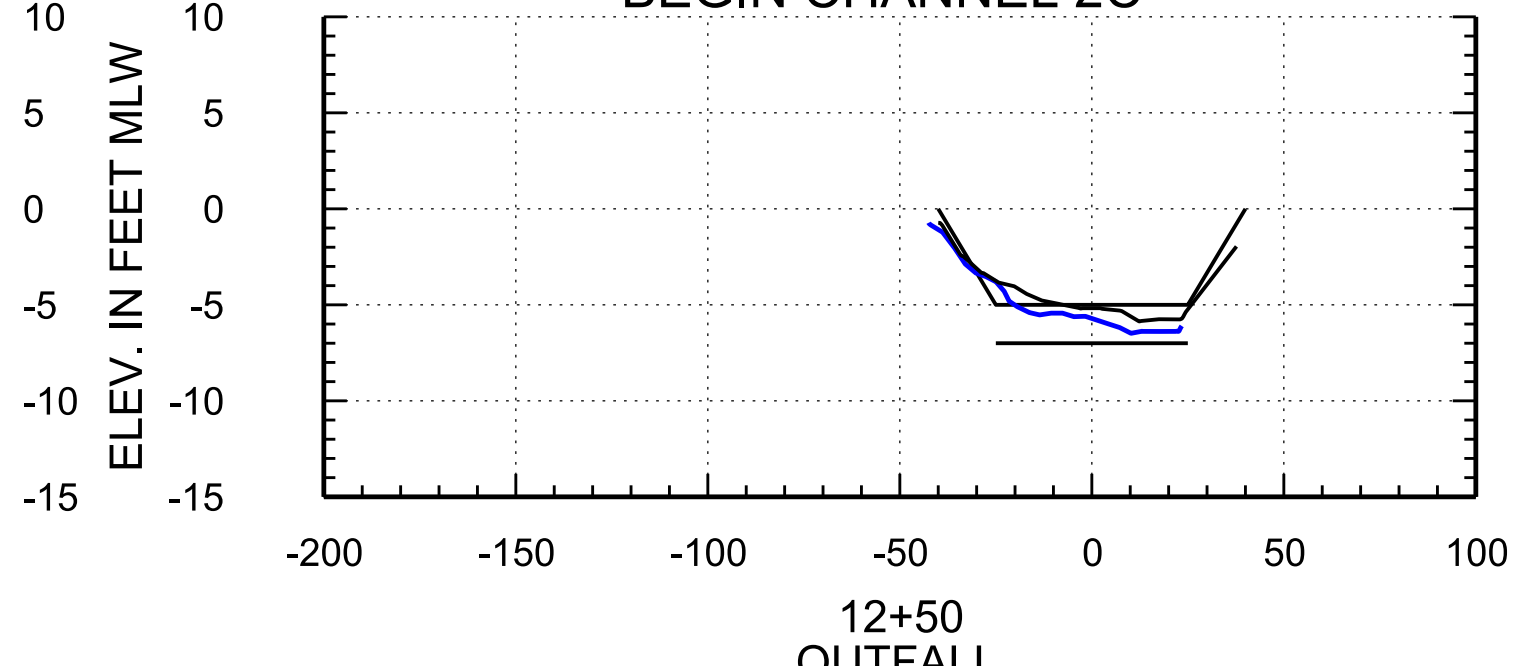
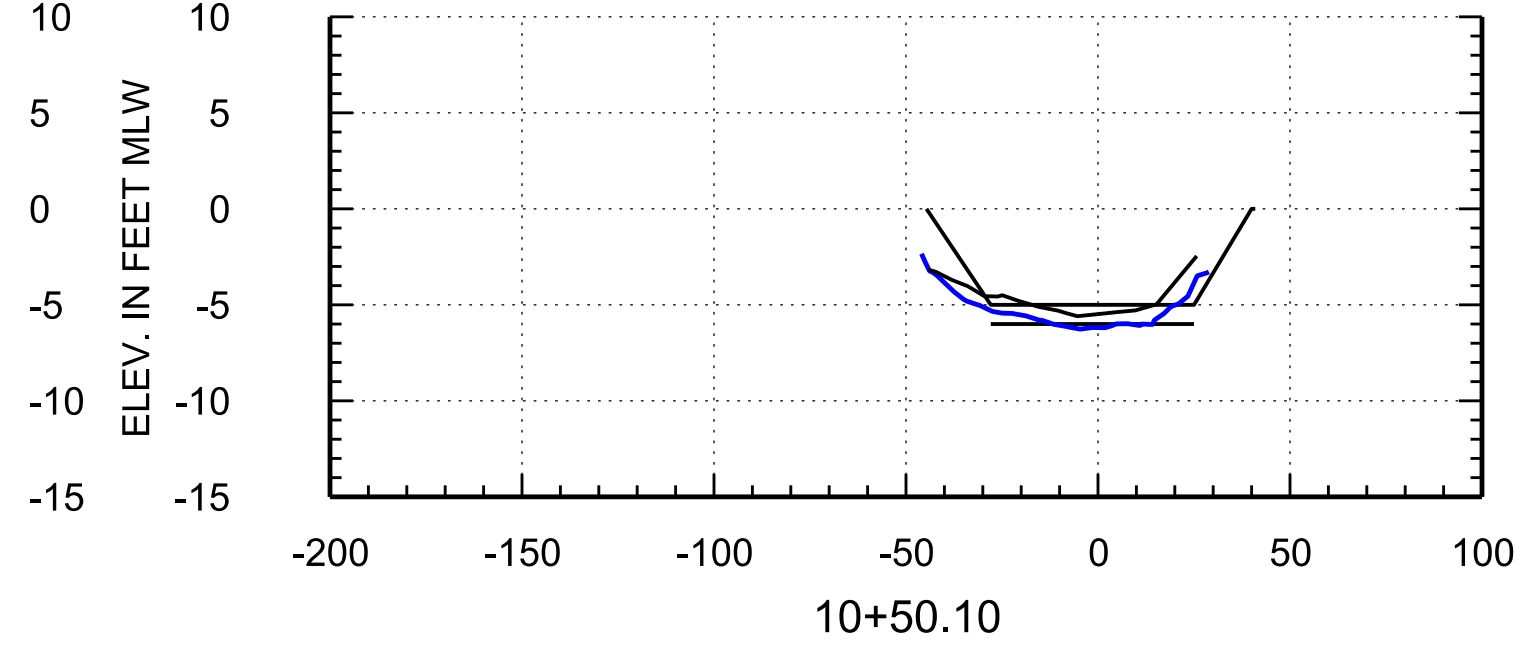
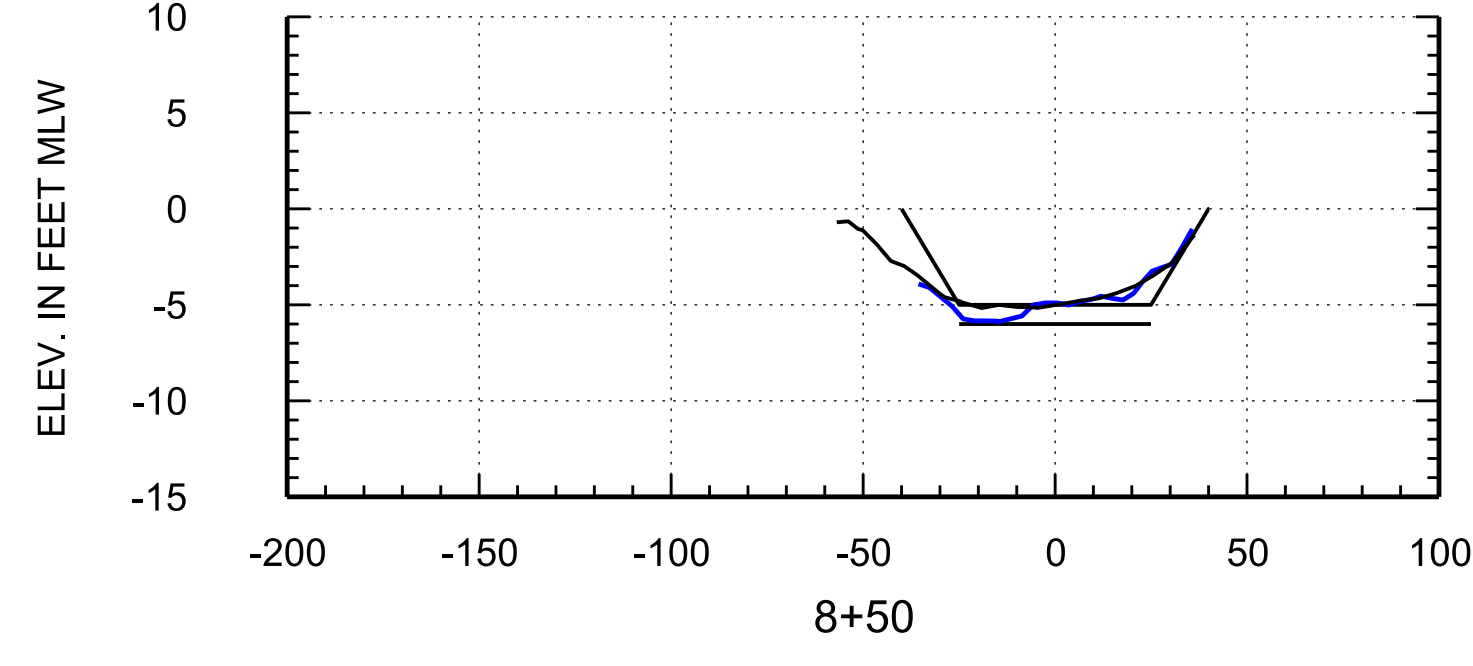
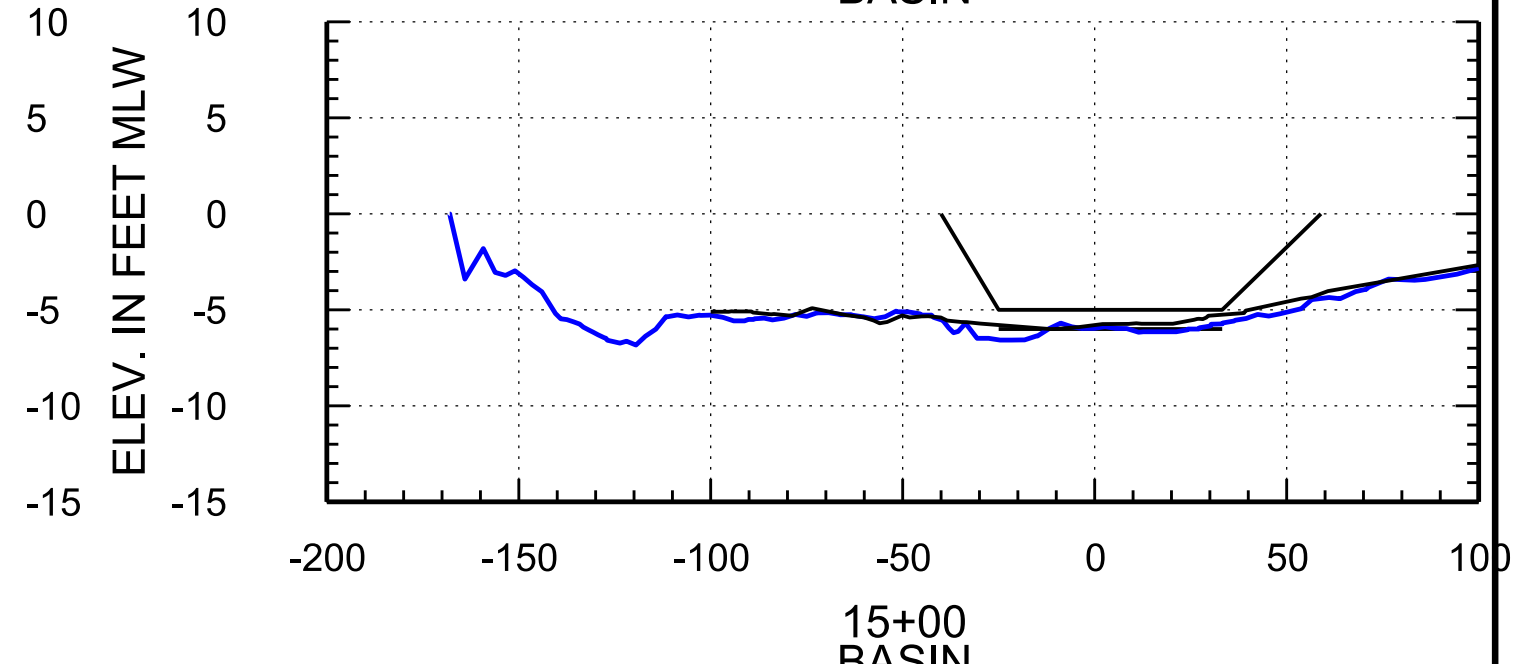
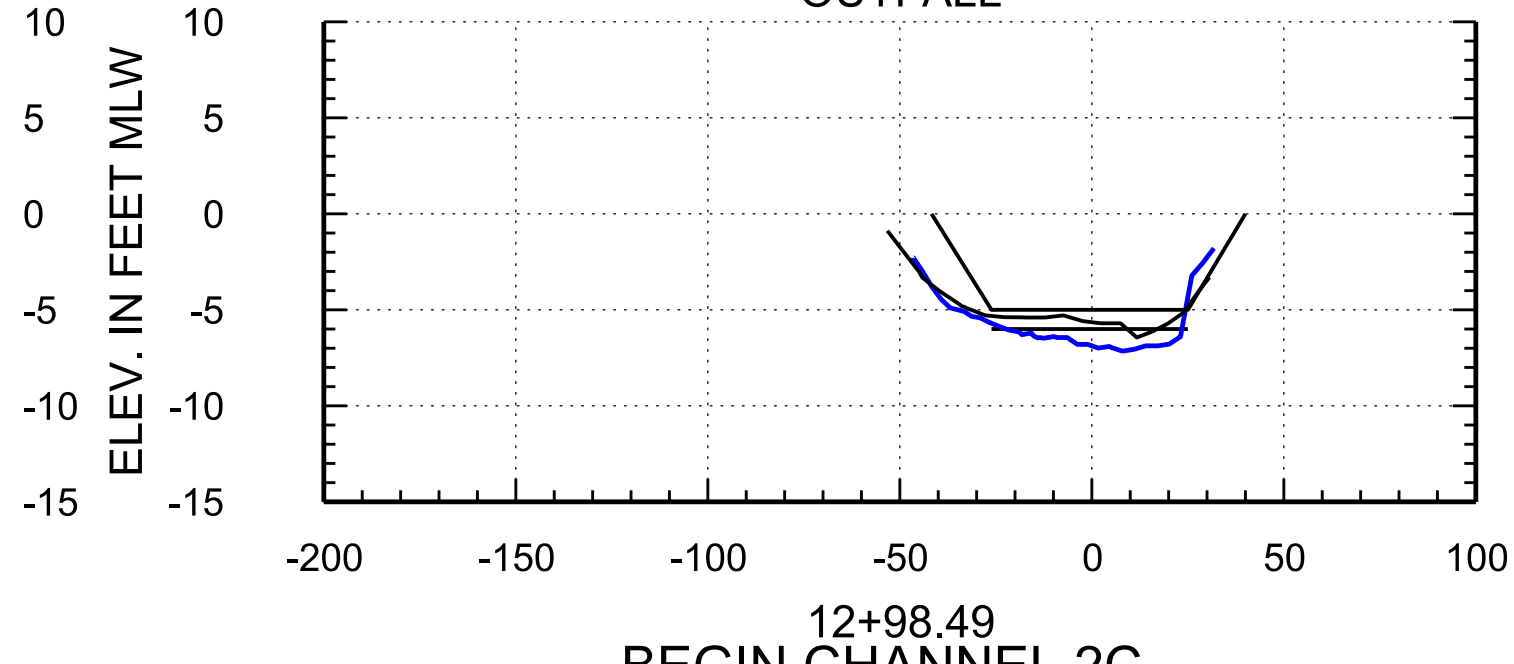
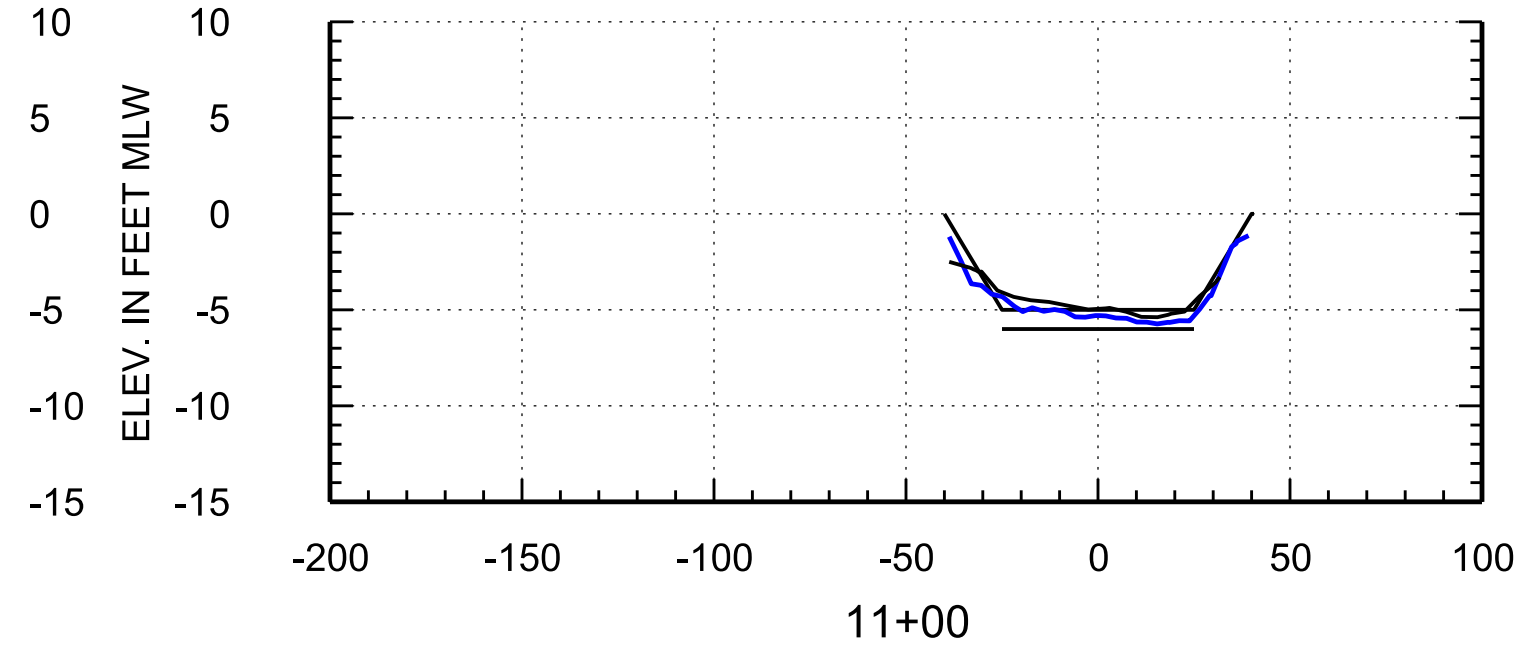
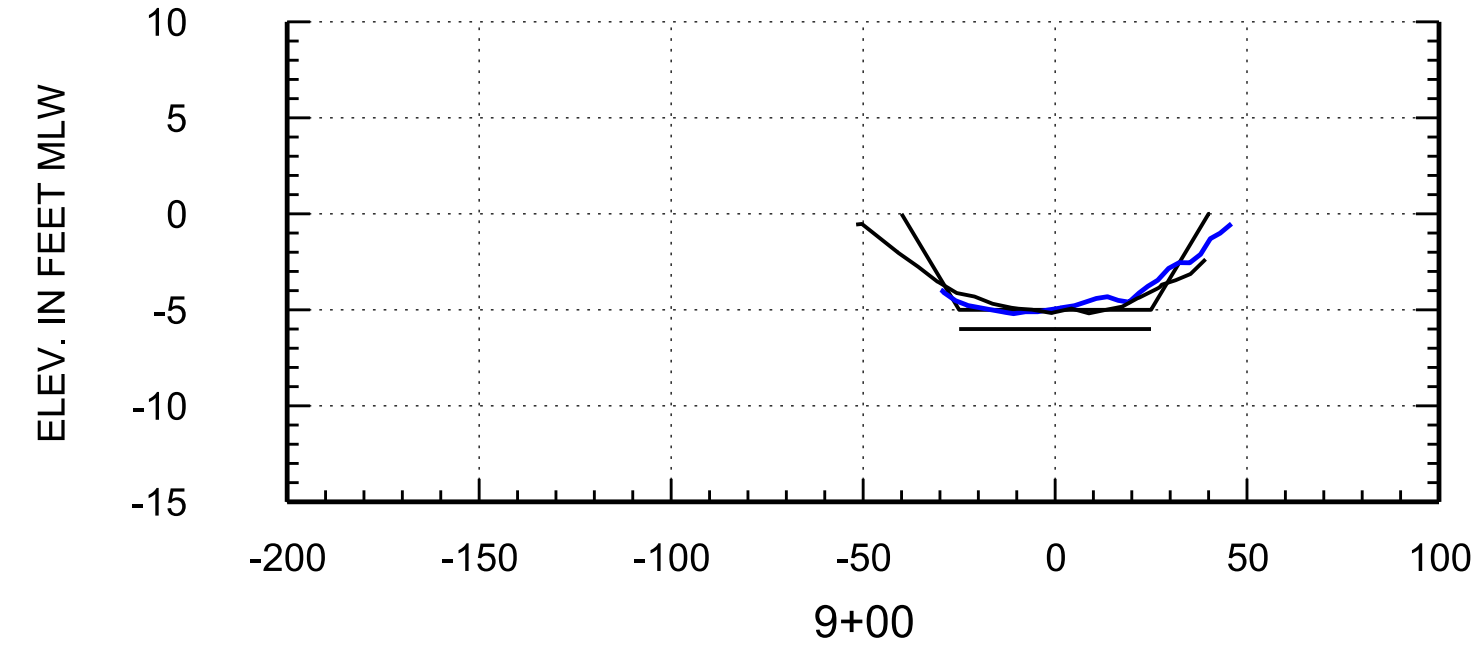
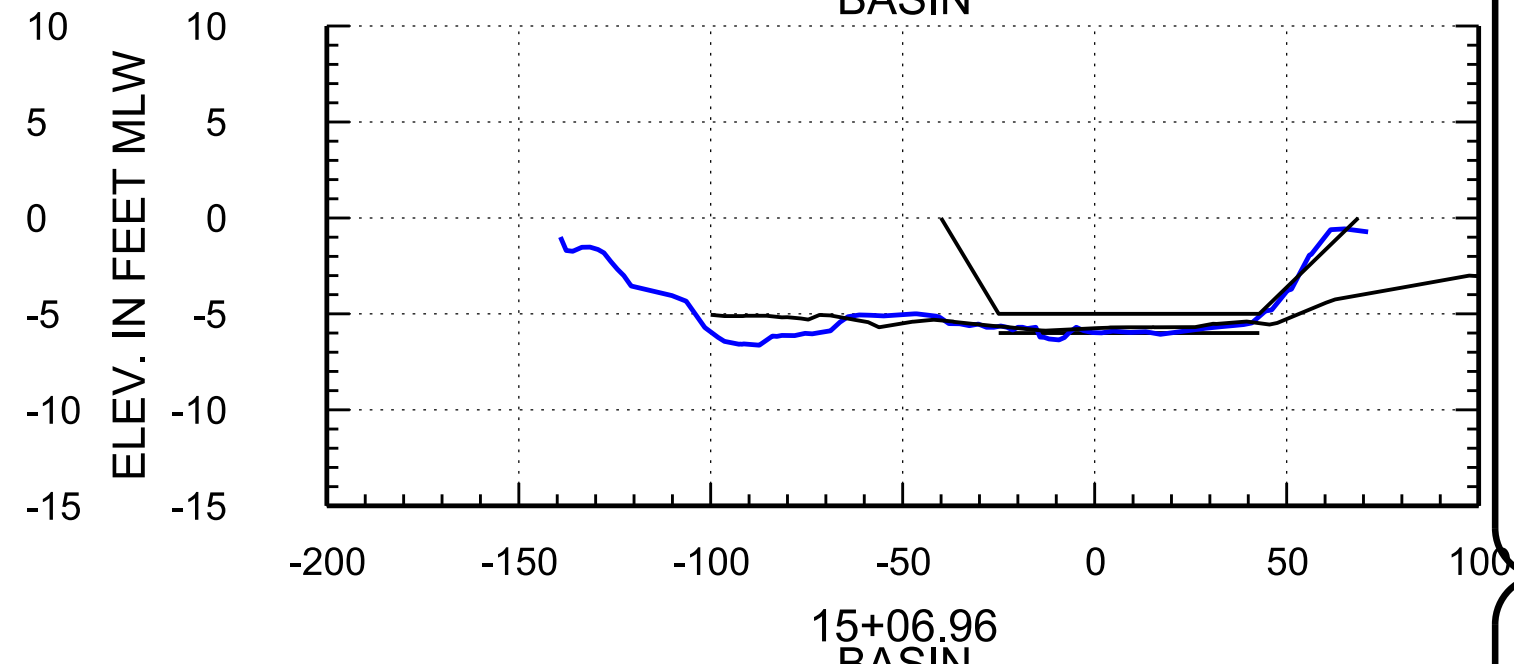
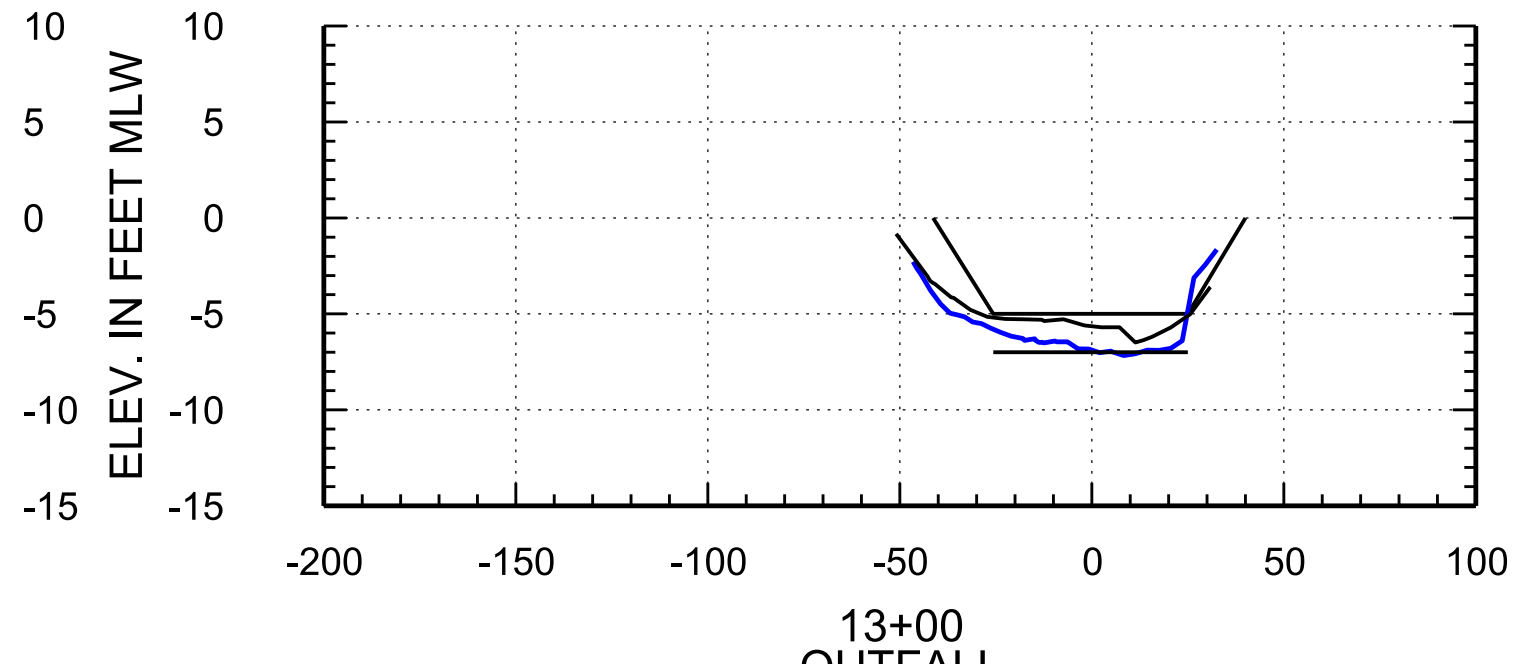
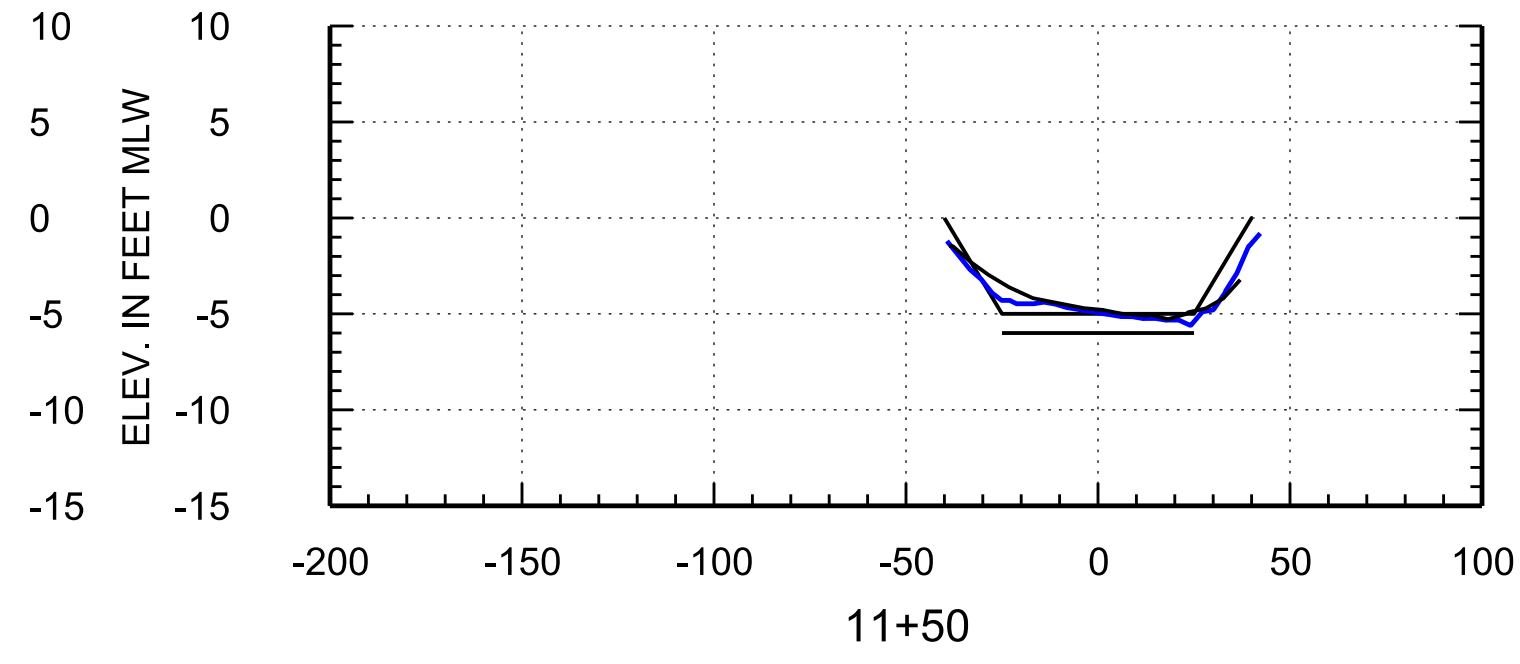
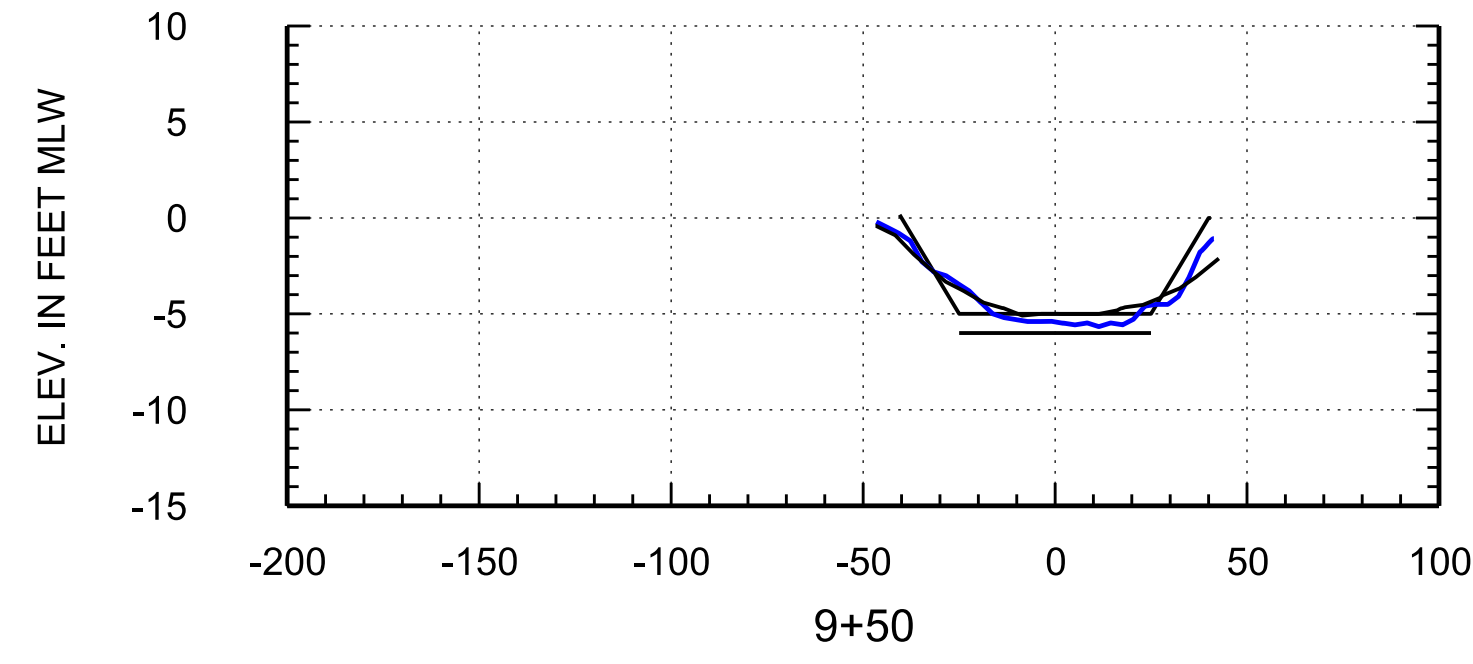
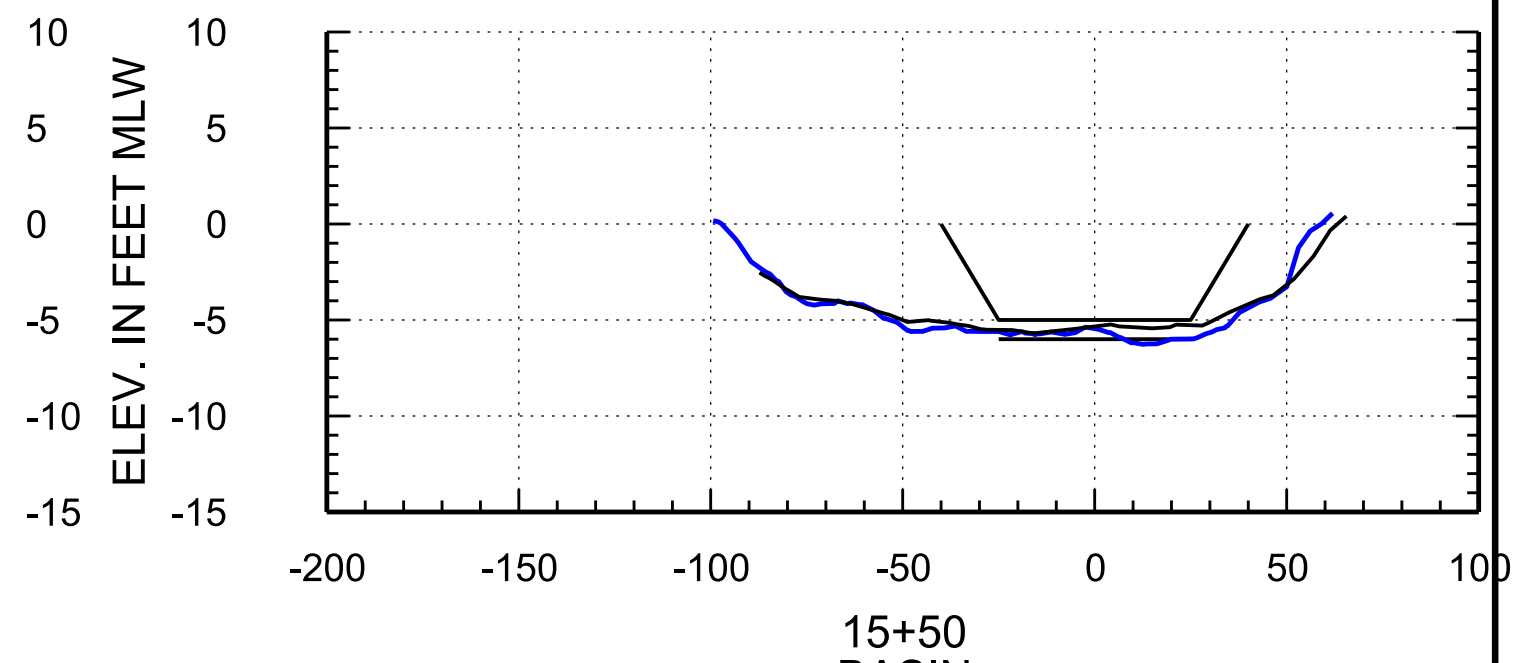
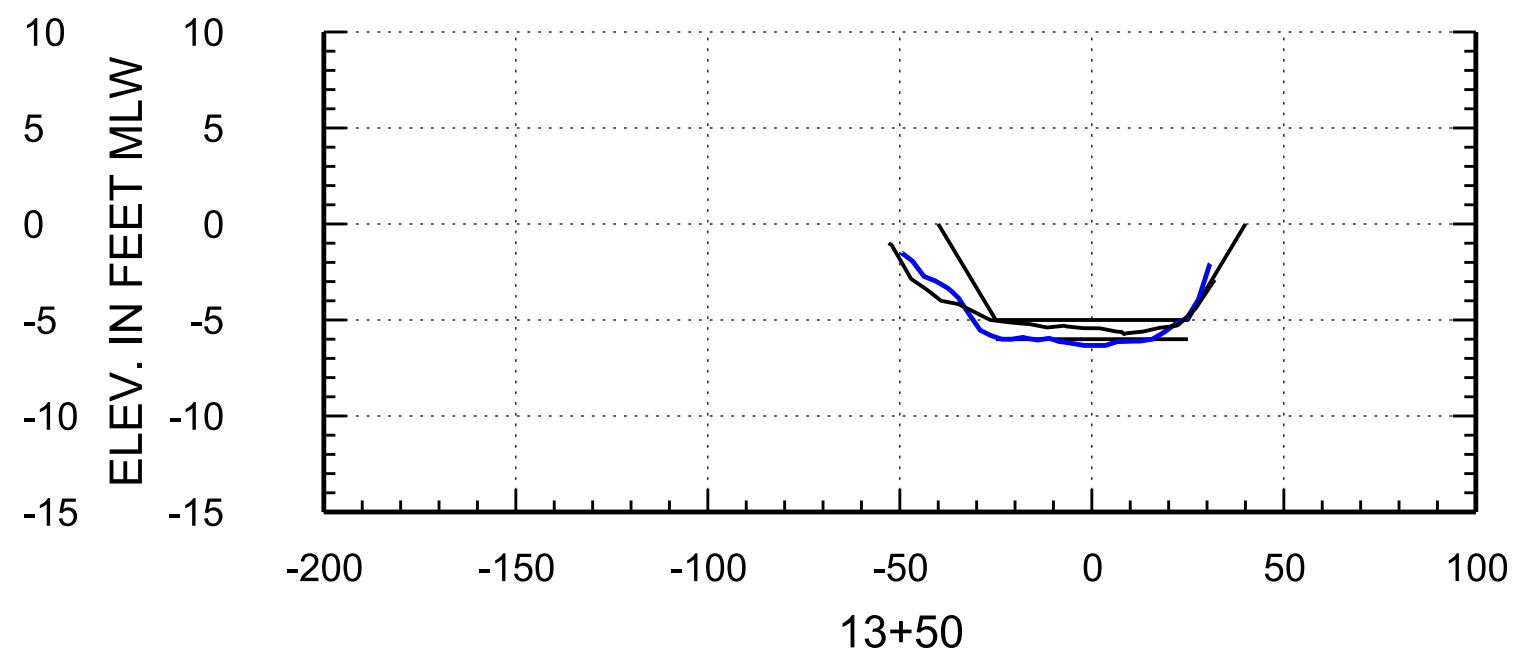
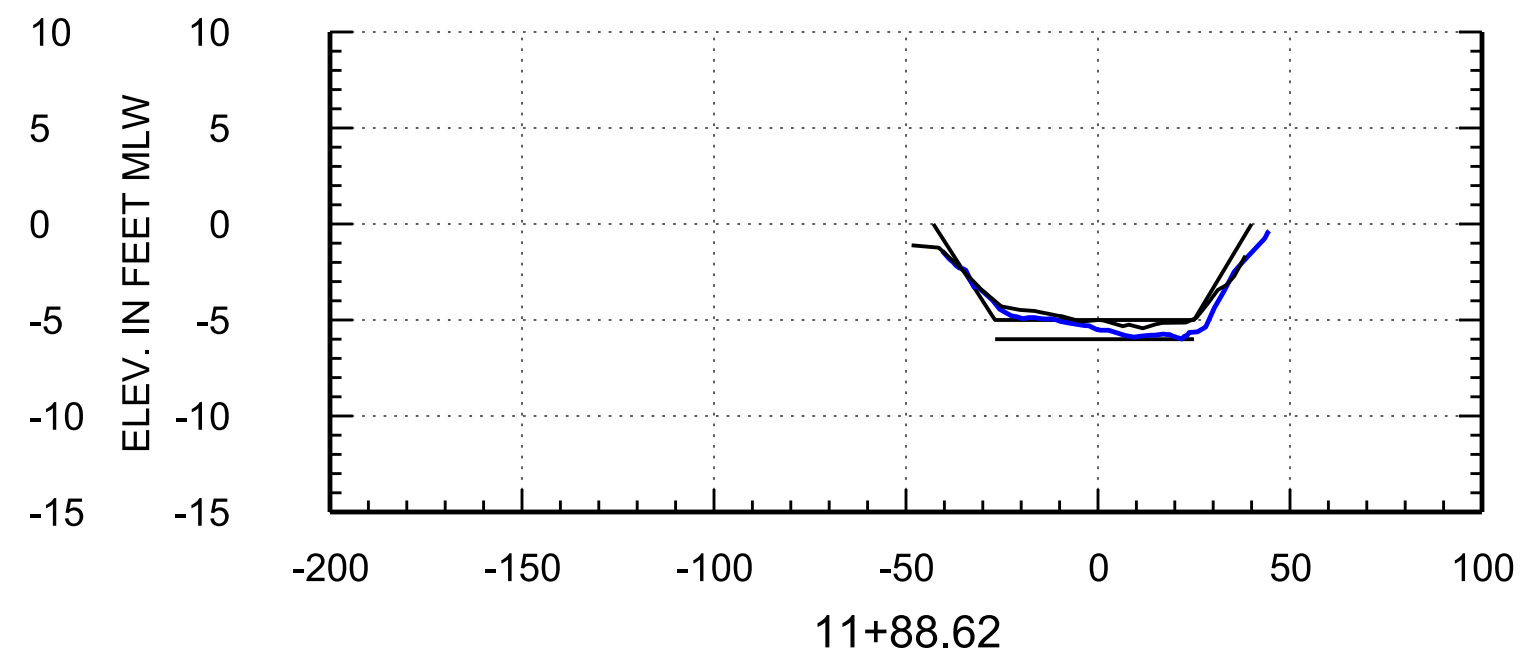
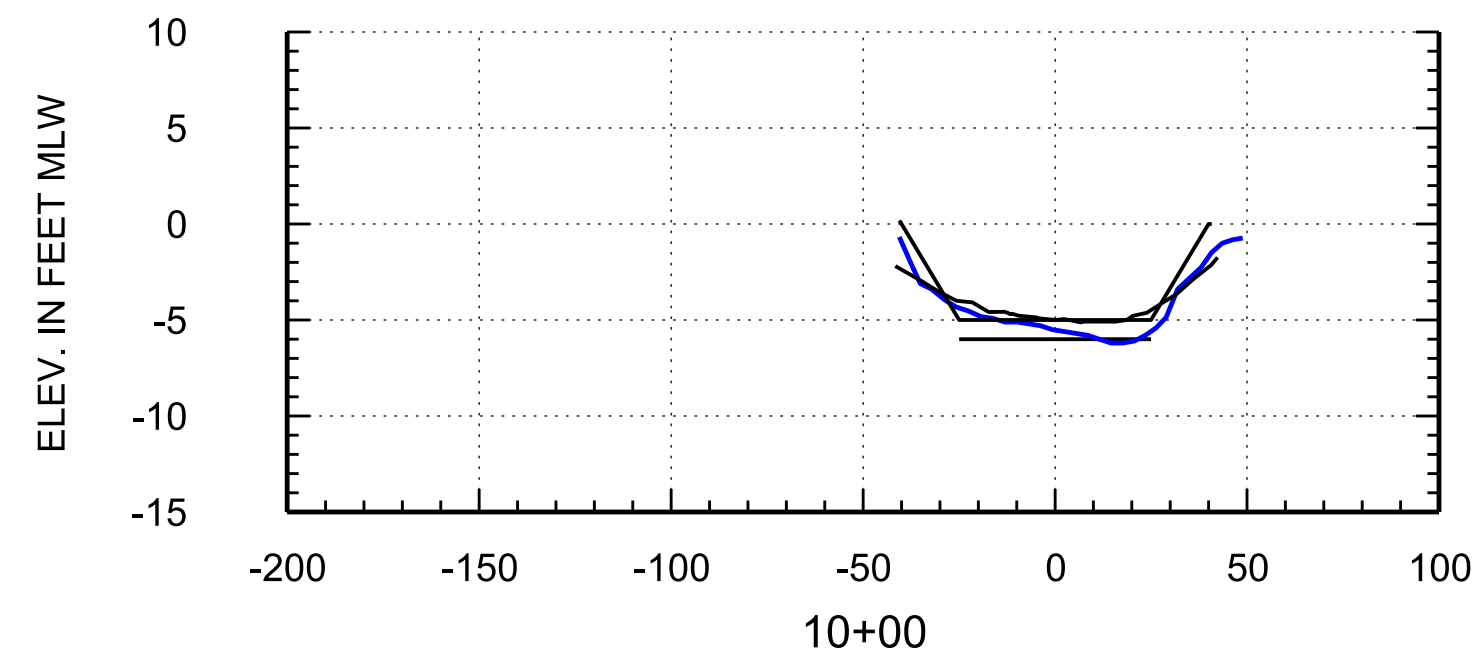
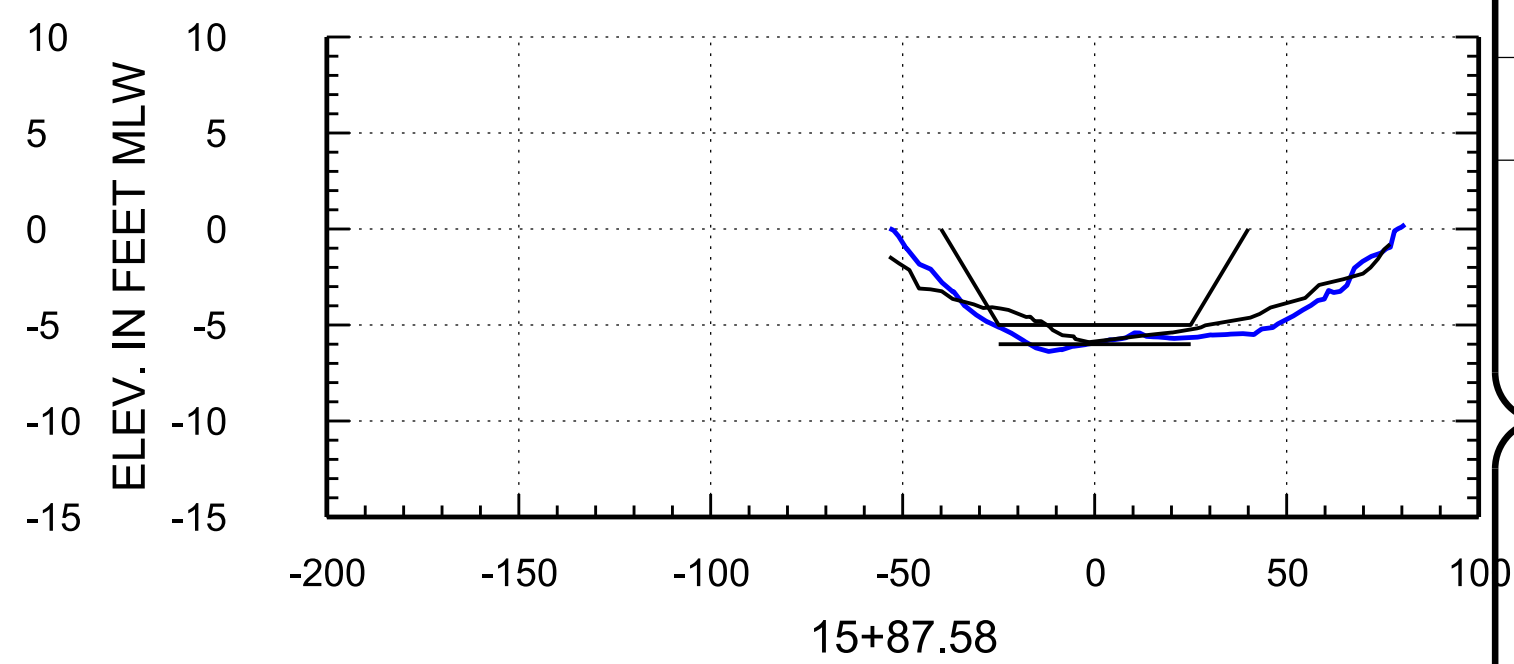
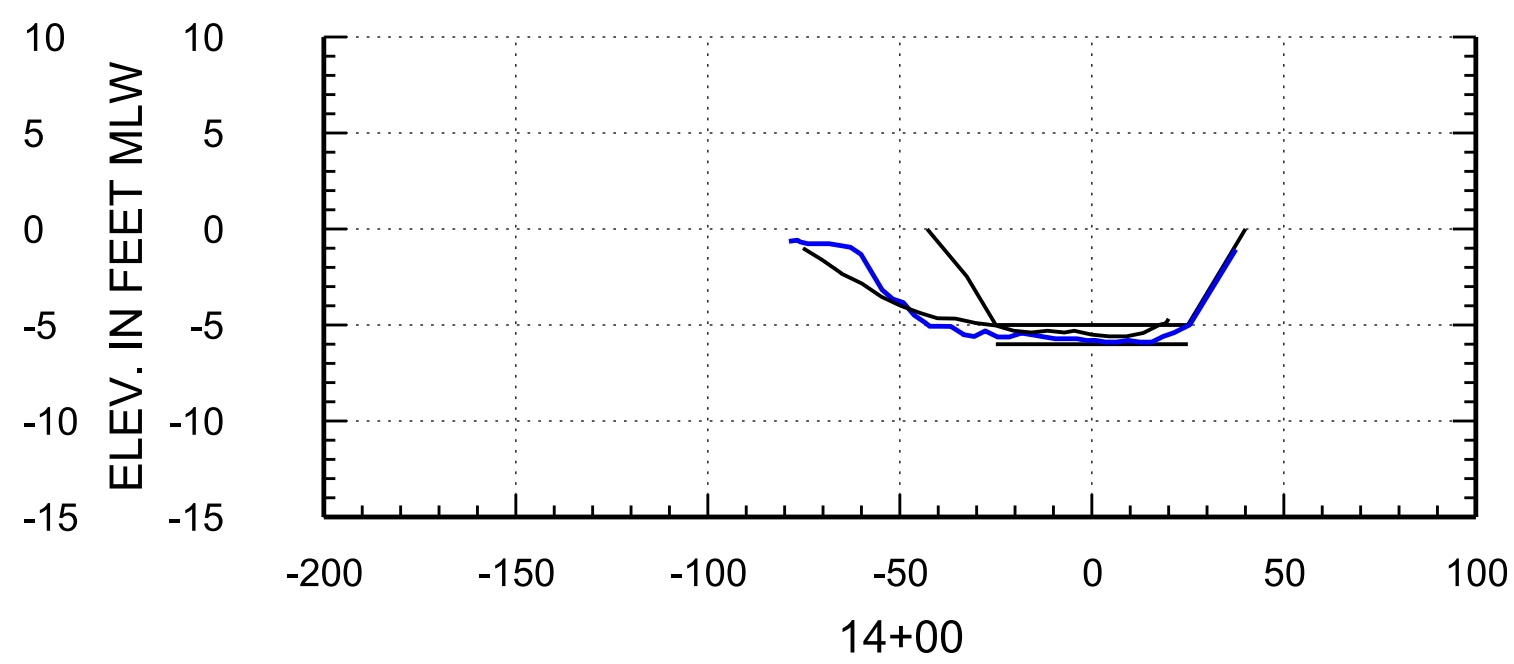
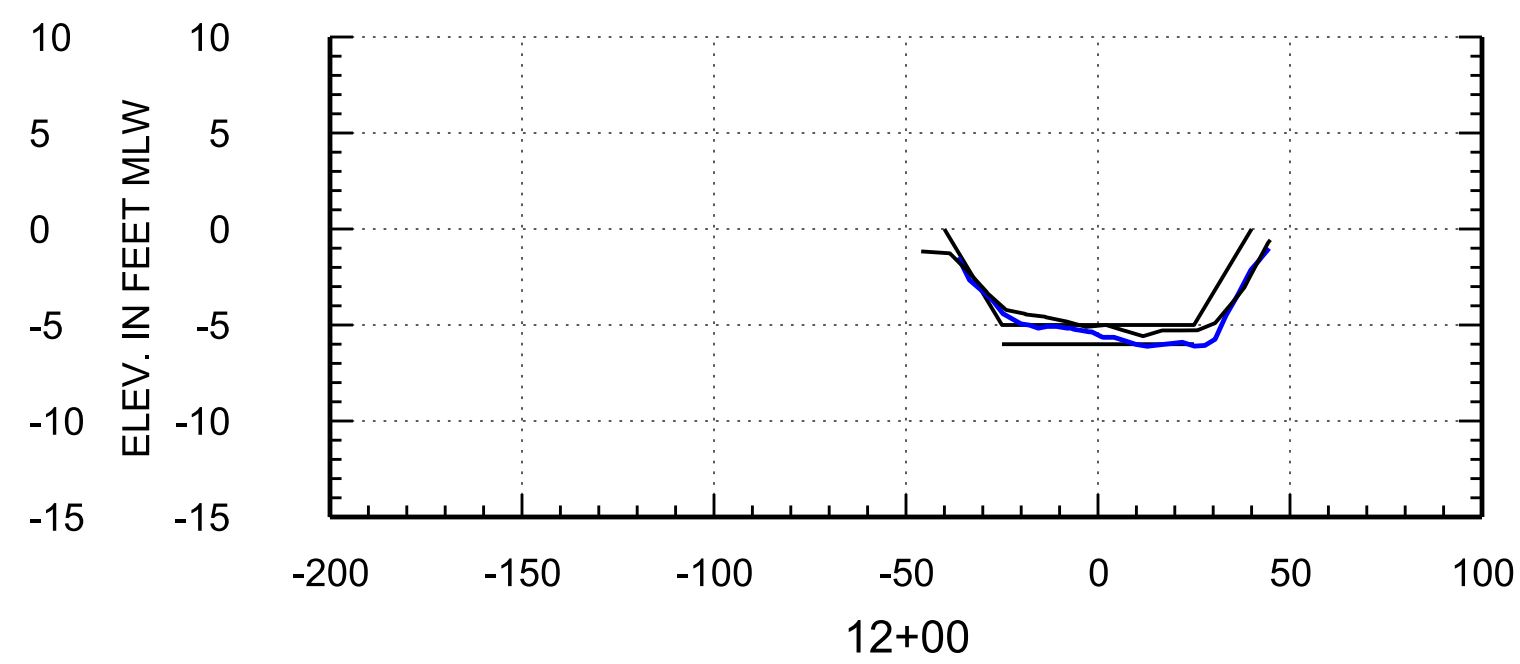
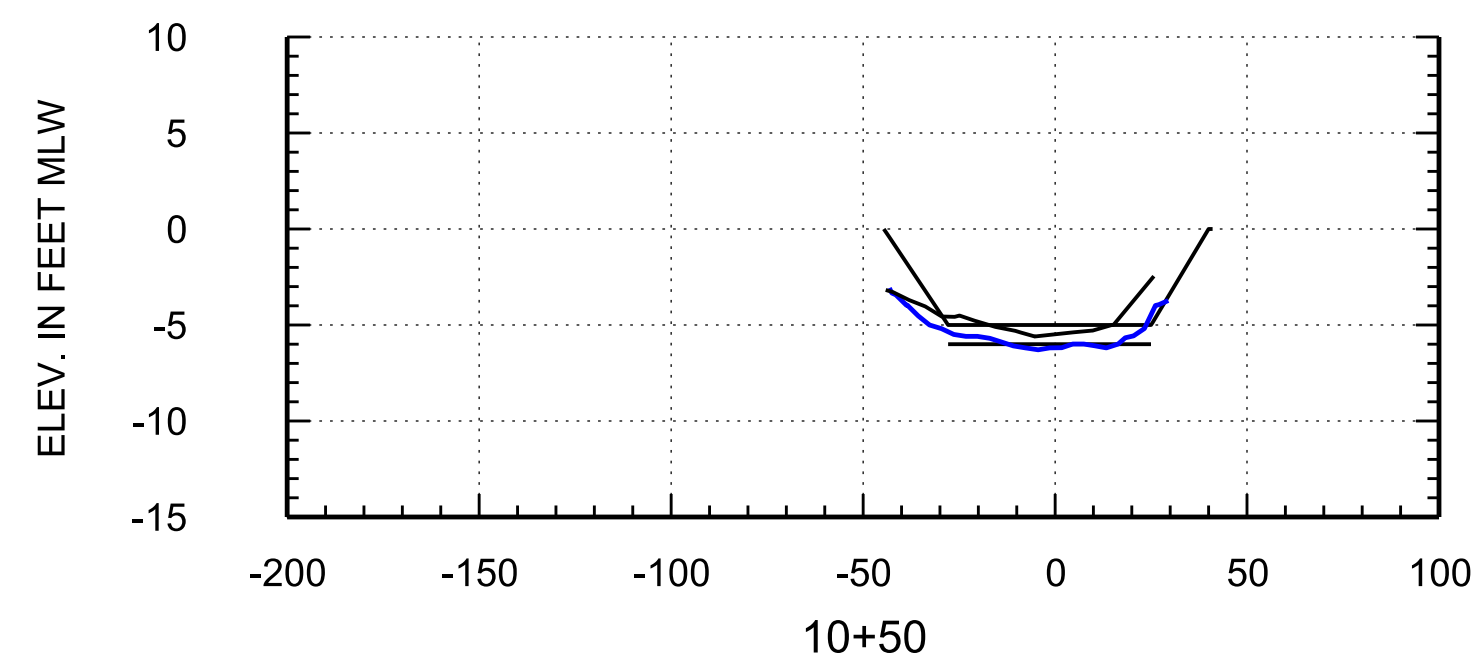
Project:
MILL HARBOUR
29 AUG. 2014
HYDROGRAPHIC SURVEY

Prepared For:
Harbour Waterway Association
Jacksonville, FL

Arc Surveying & Mapping, Inc.
Professional Hydrographers • Surveyors • Mappers
5202 San Juan Avenue
Jacksonville, Florida 32210
904.384.8377

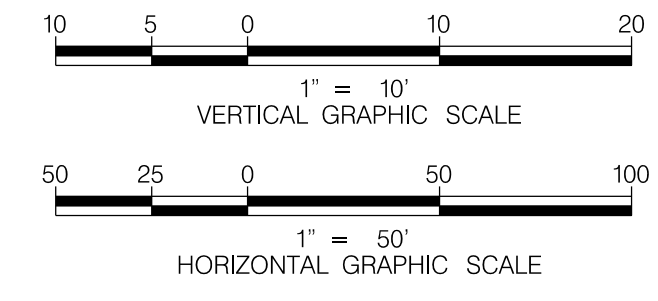


LB No. 6487
Drawn By: DET
Scale: SEE MAP
Plot Date: 09/11/14
File Name:
Fld Bk / Pg: 14-08
ARC Project No.:
14-08-07
SHEET: 13 OF: 18



LEGEND/ABBREVIATIONS

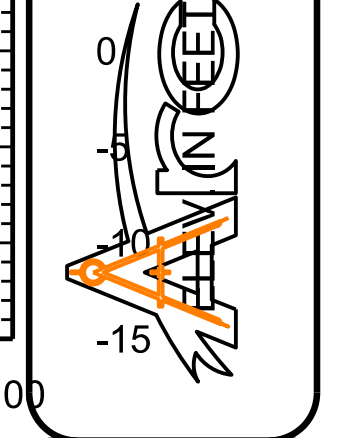
ELEV. = ELEVATION
 MLW = MEAN LOW WATER
 — = AFTER DREDGE SURVEYS APRIL-AUGUST, 2014.
 — = EXAMINATION SURVEY 29 AUGUST, 2014.
 — = DREDGE TEMPLATE



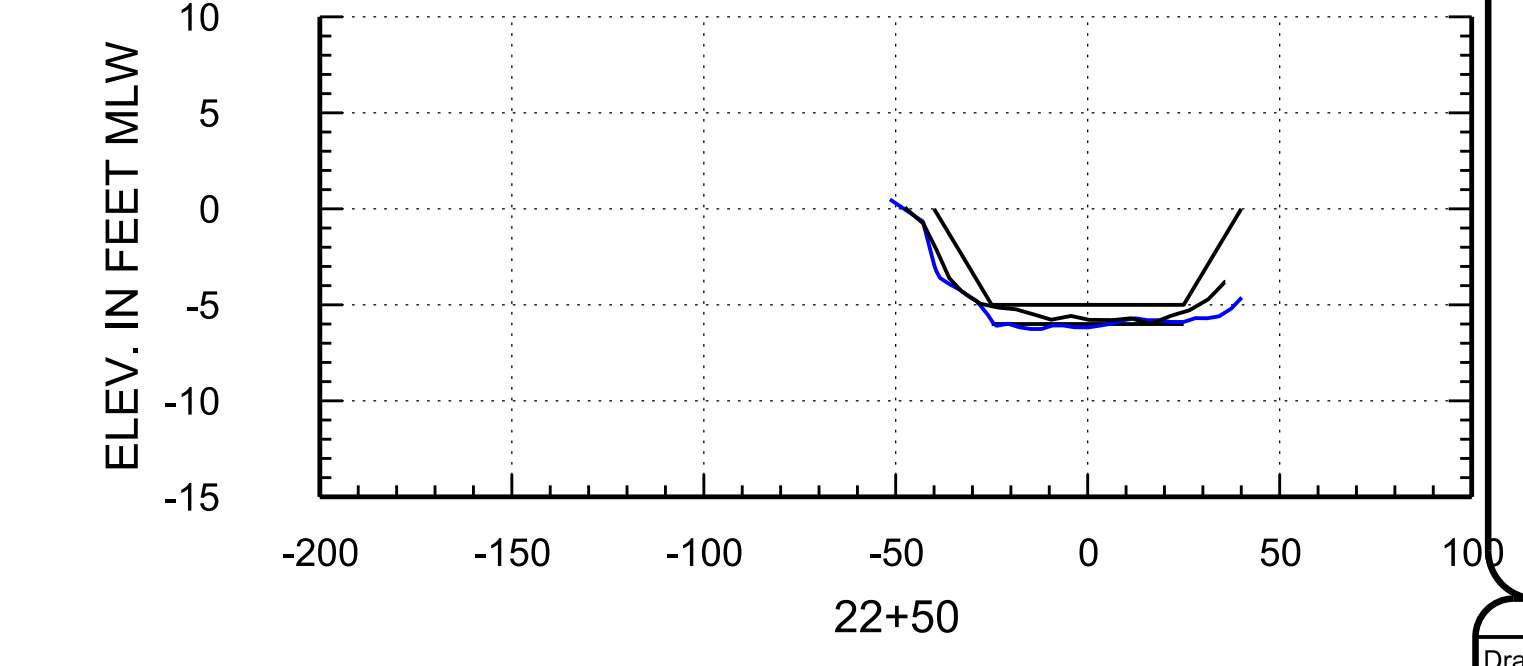
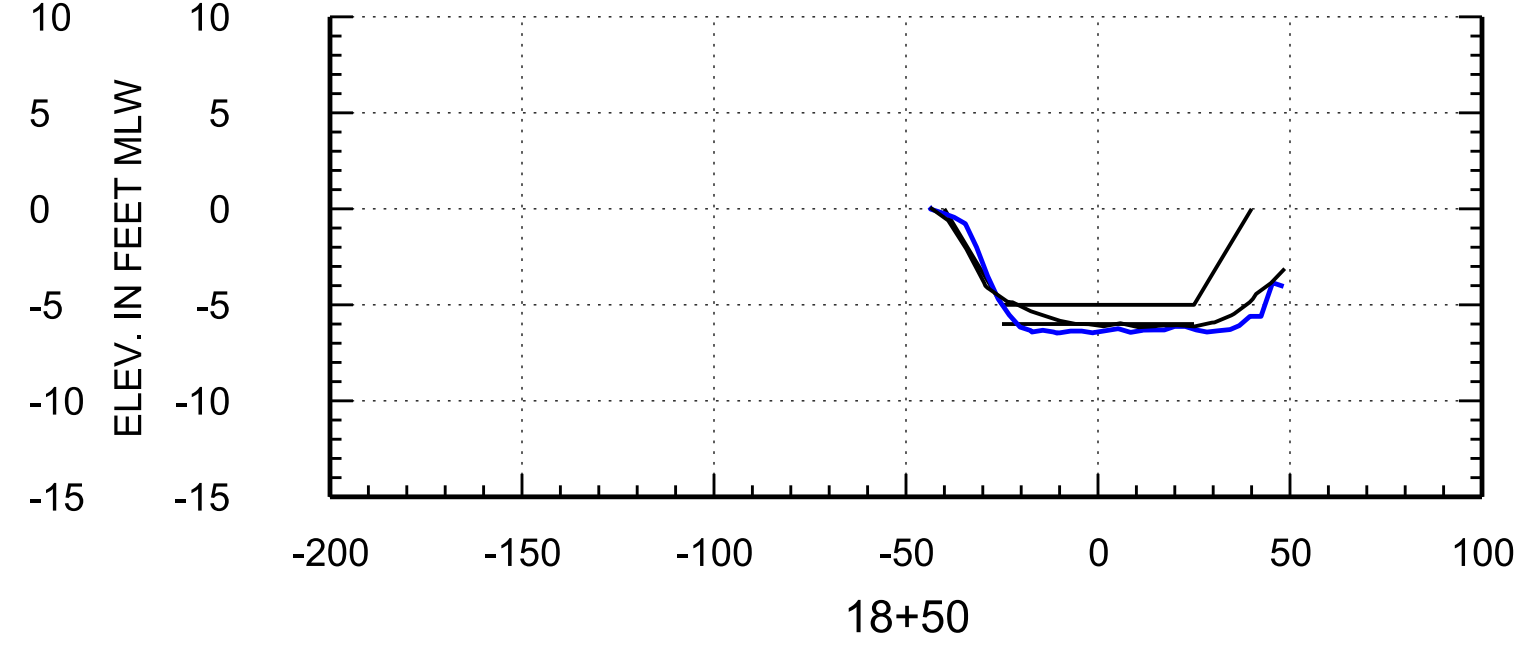
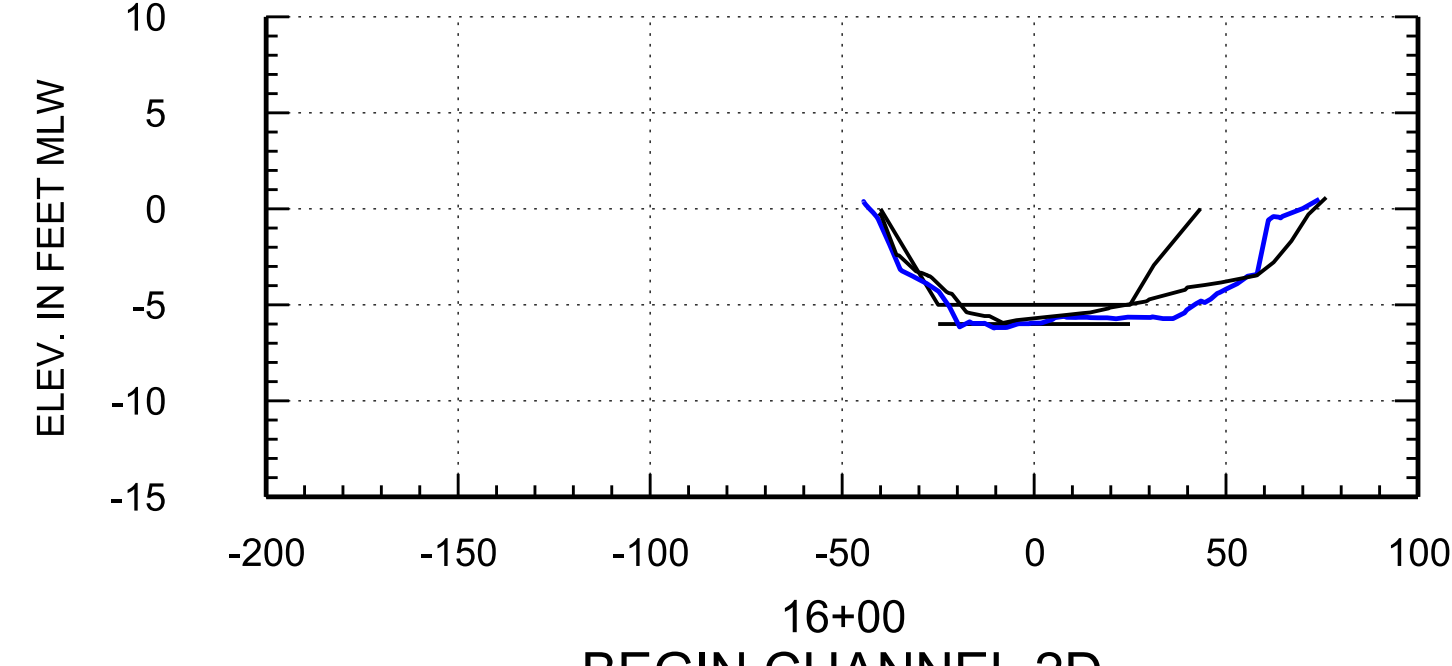
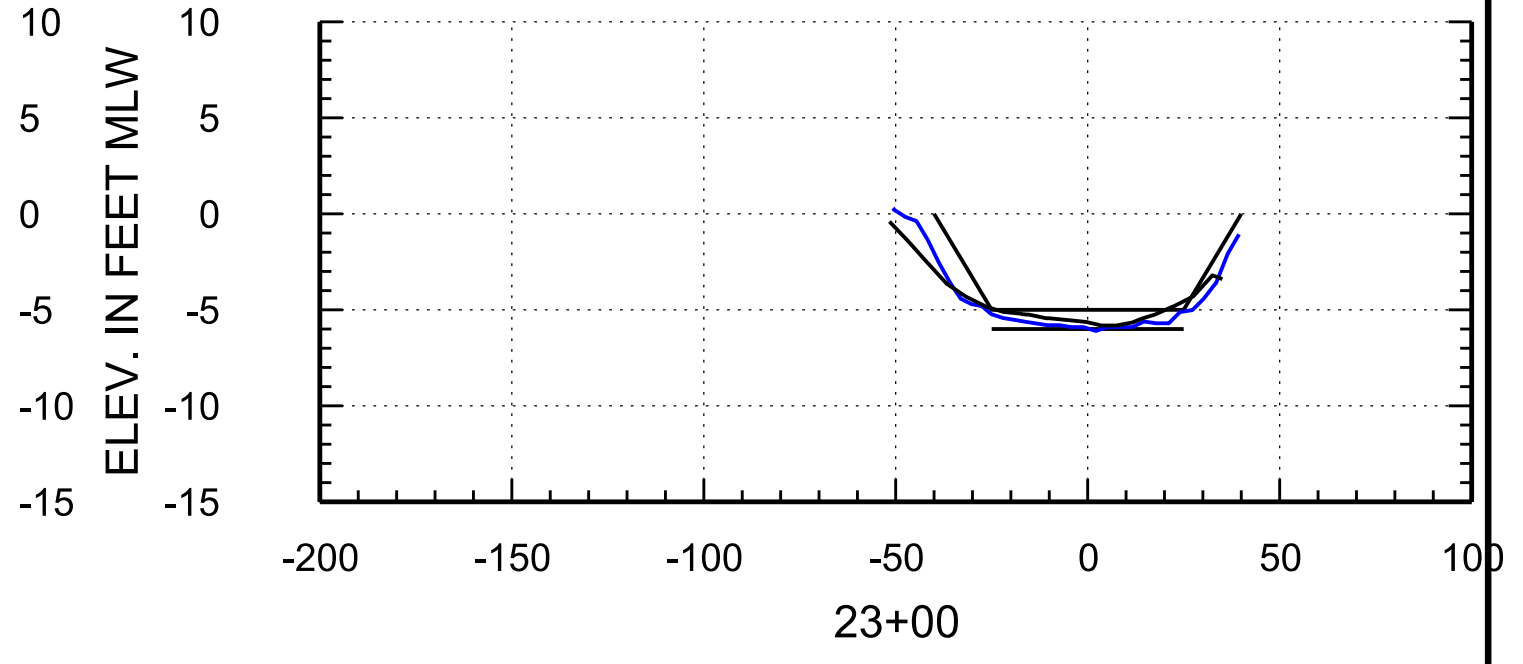
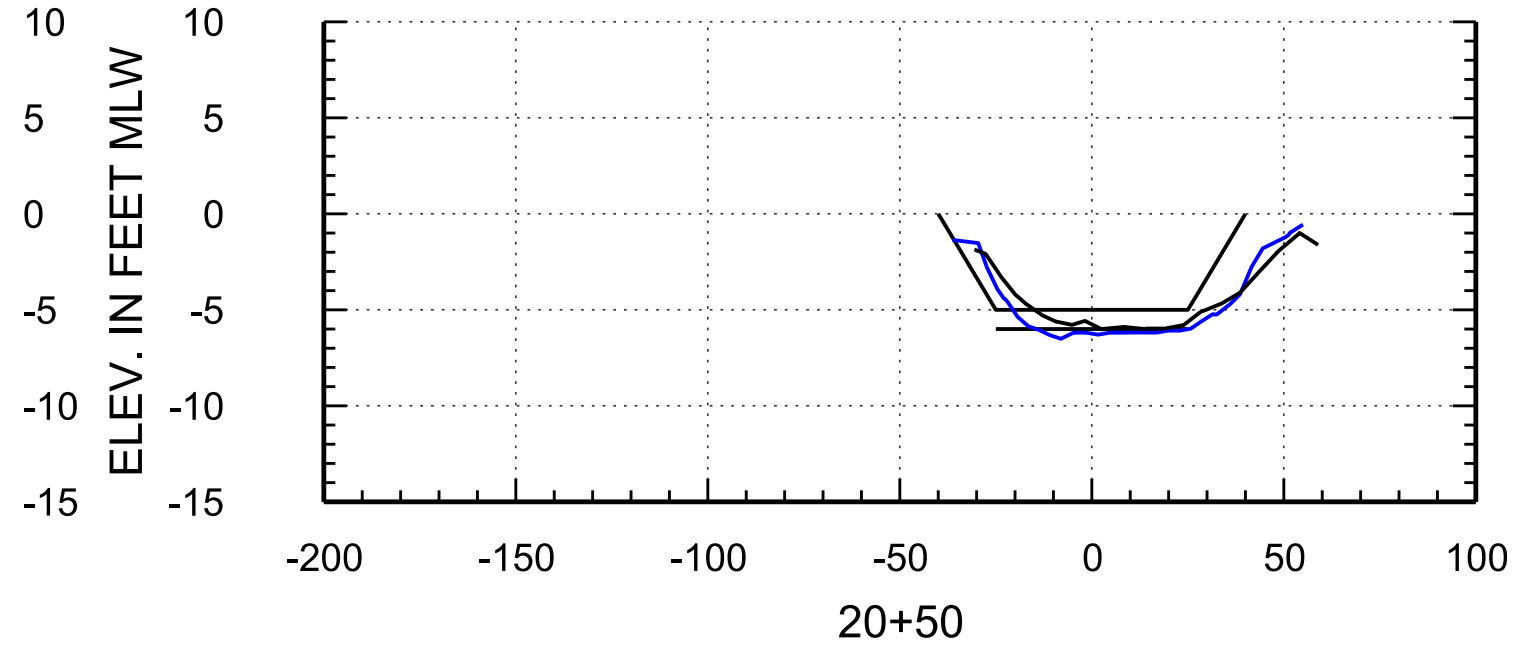
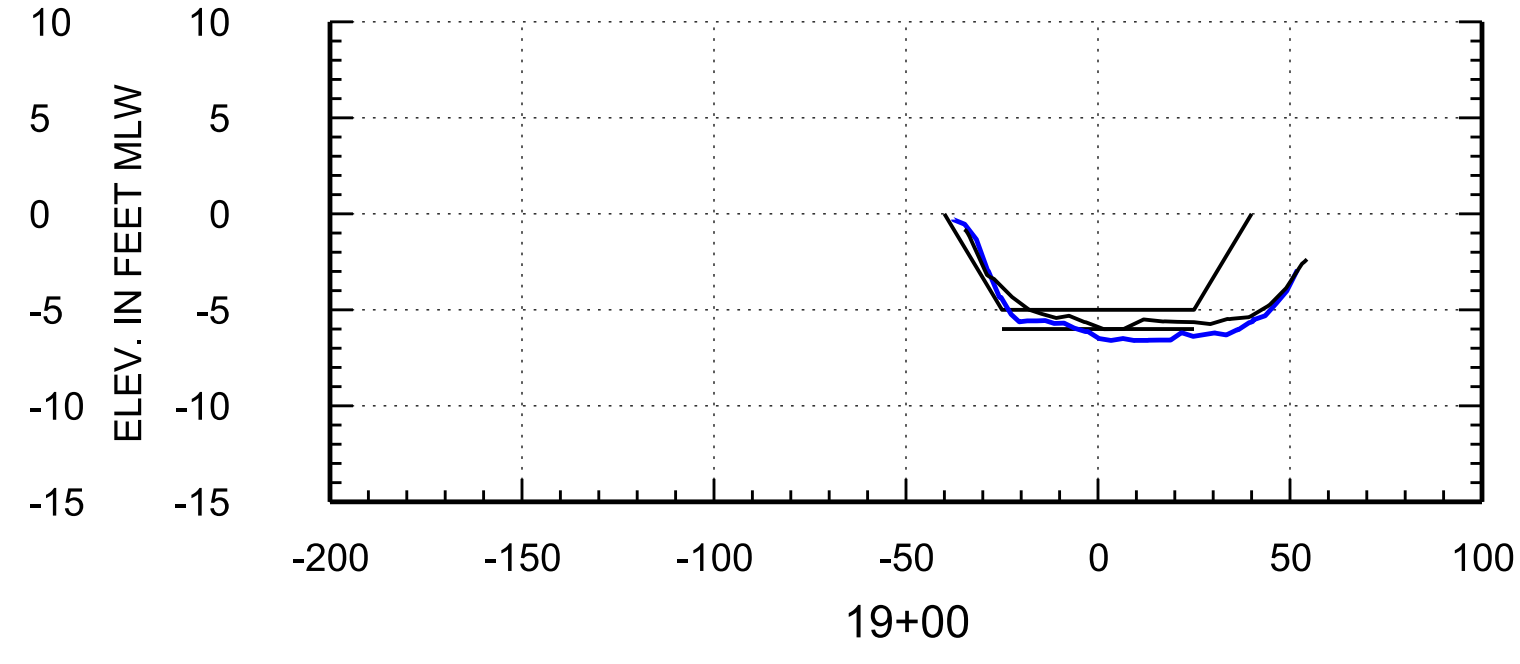
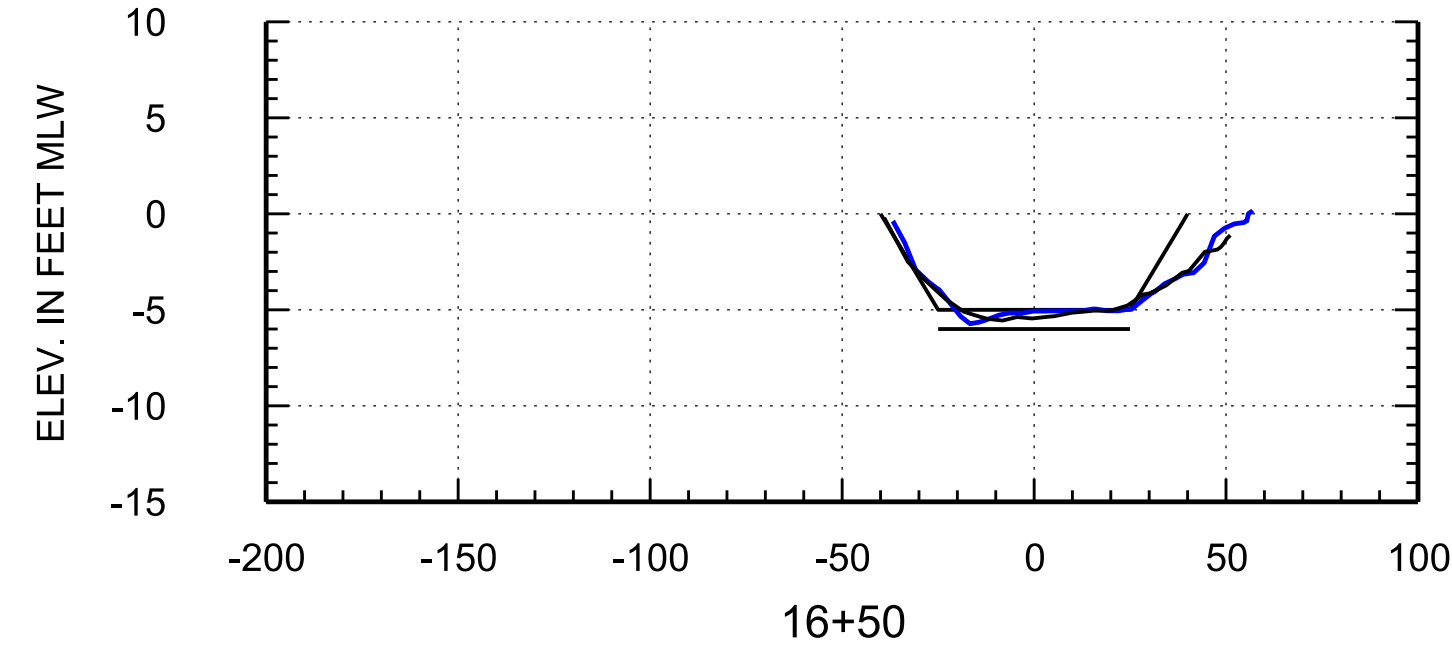
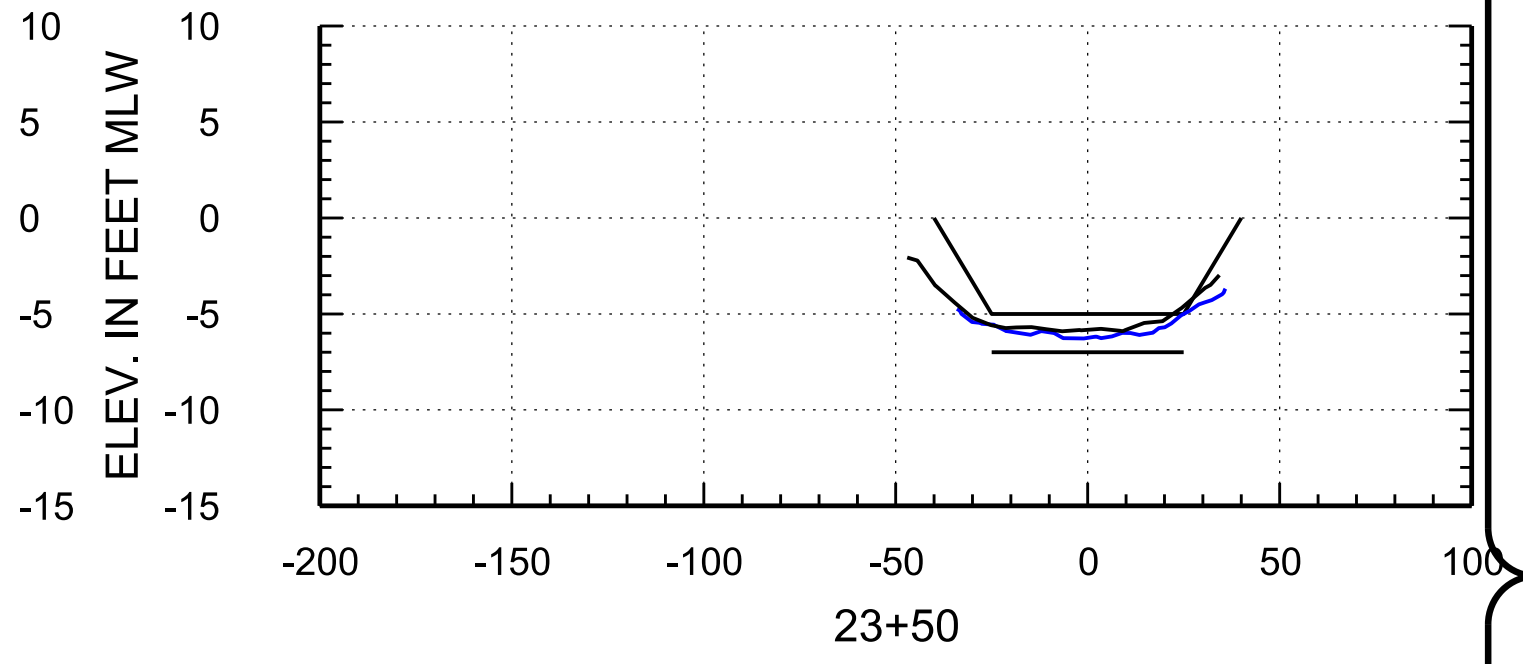
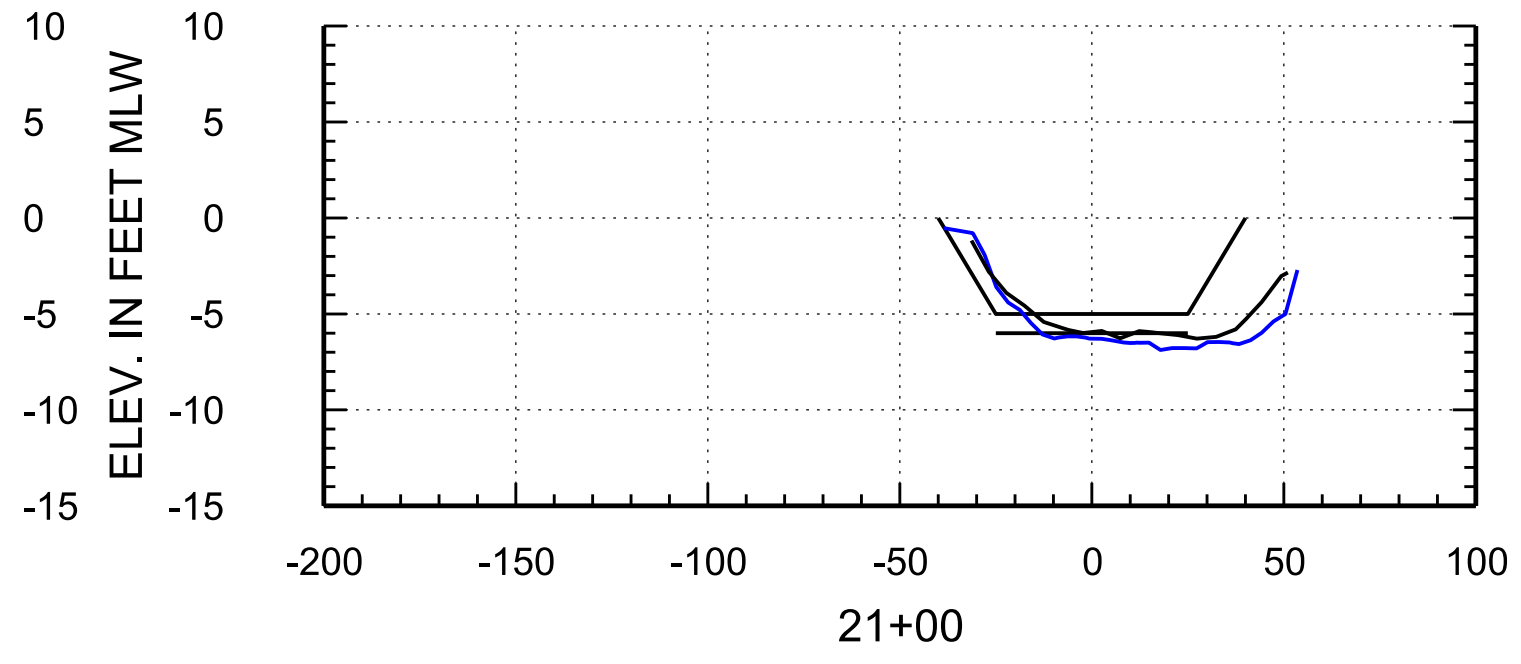
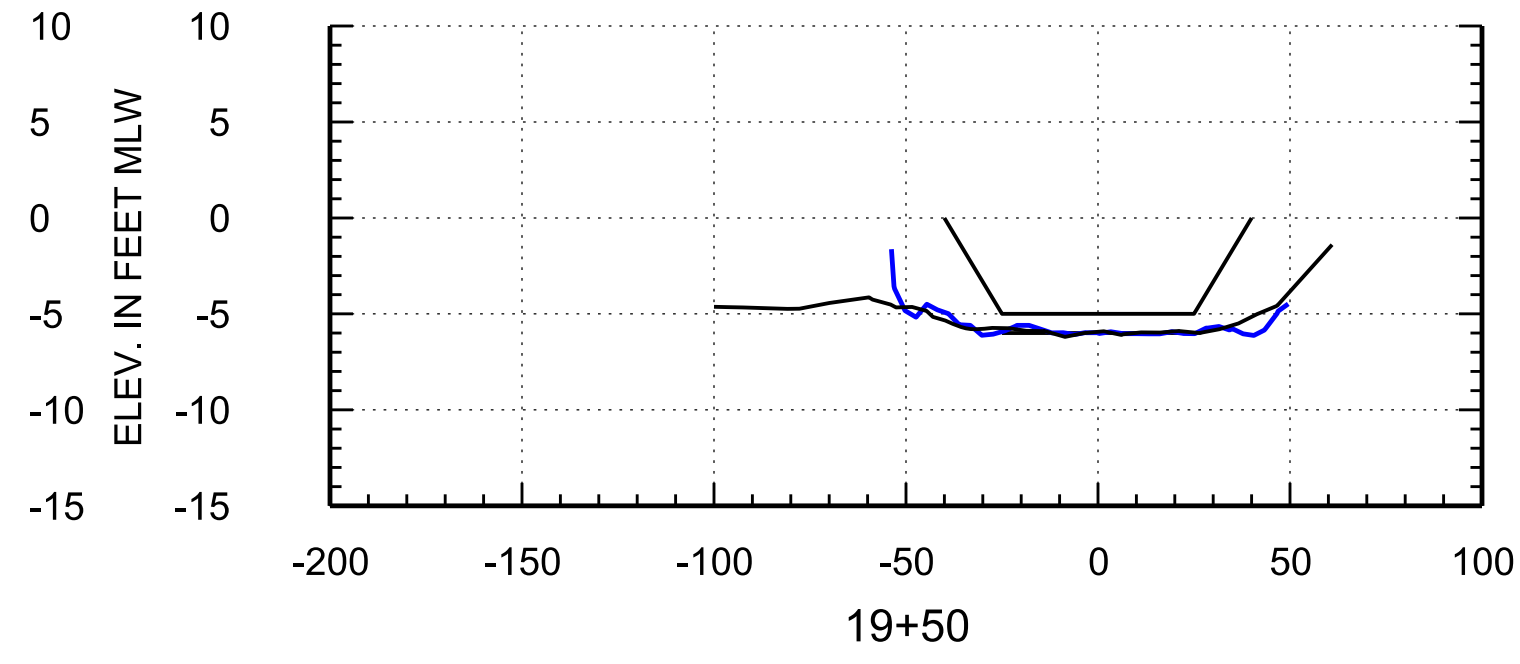
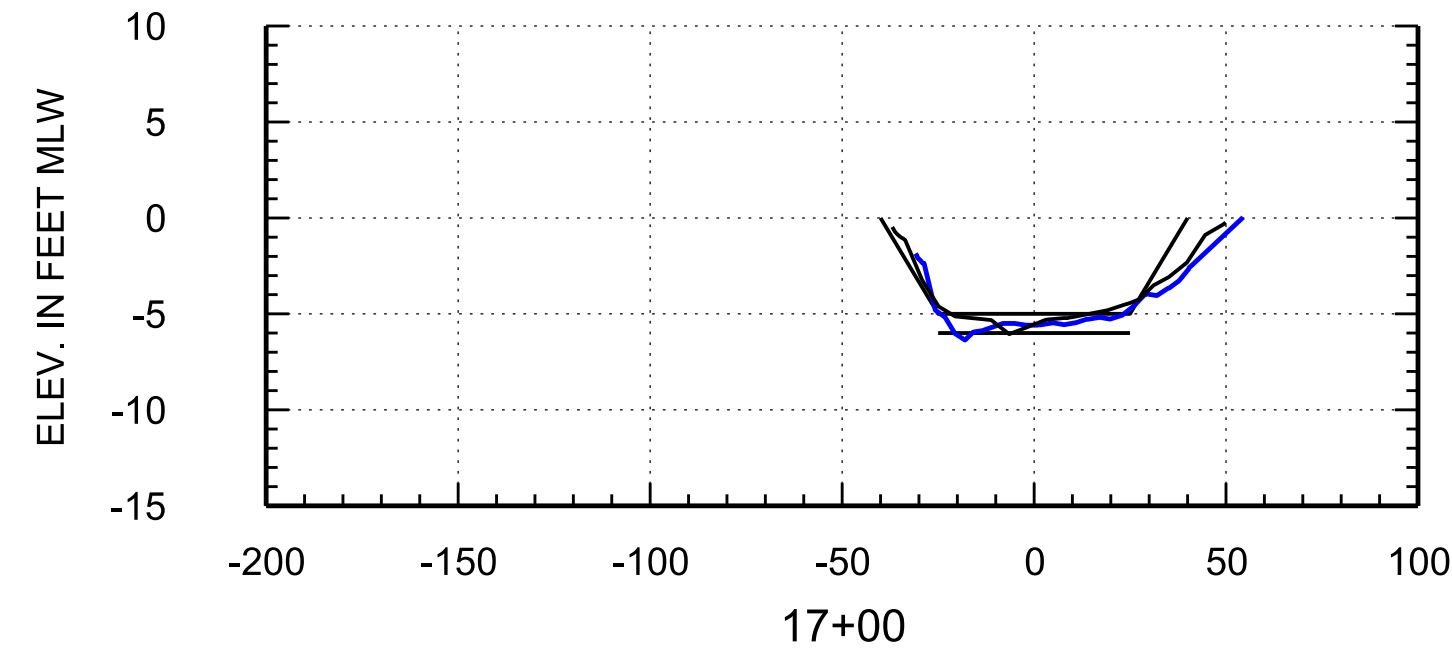
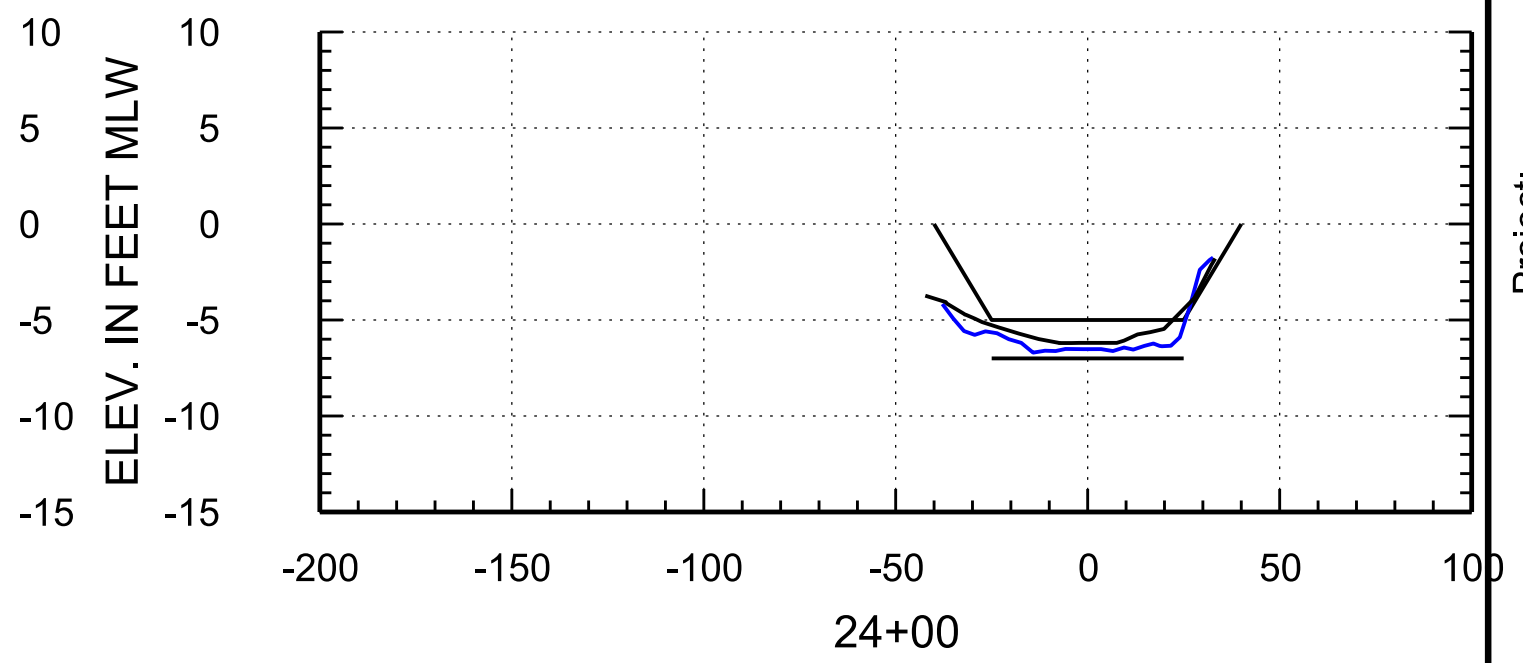
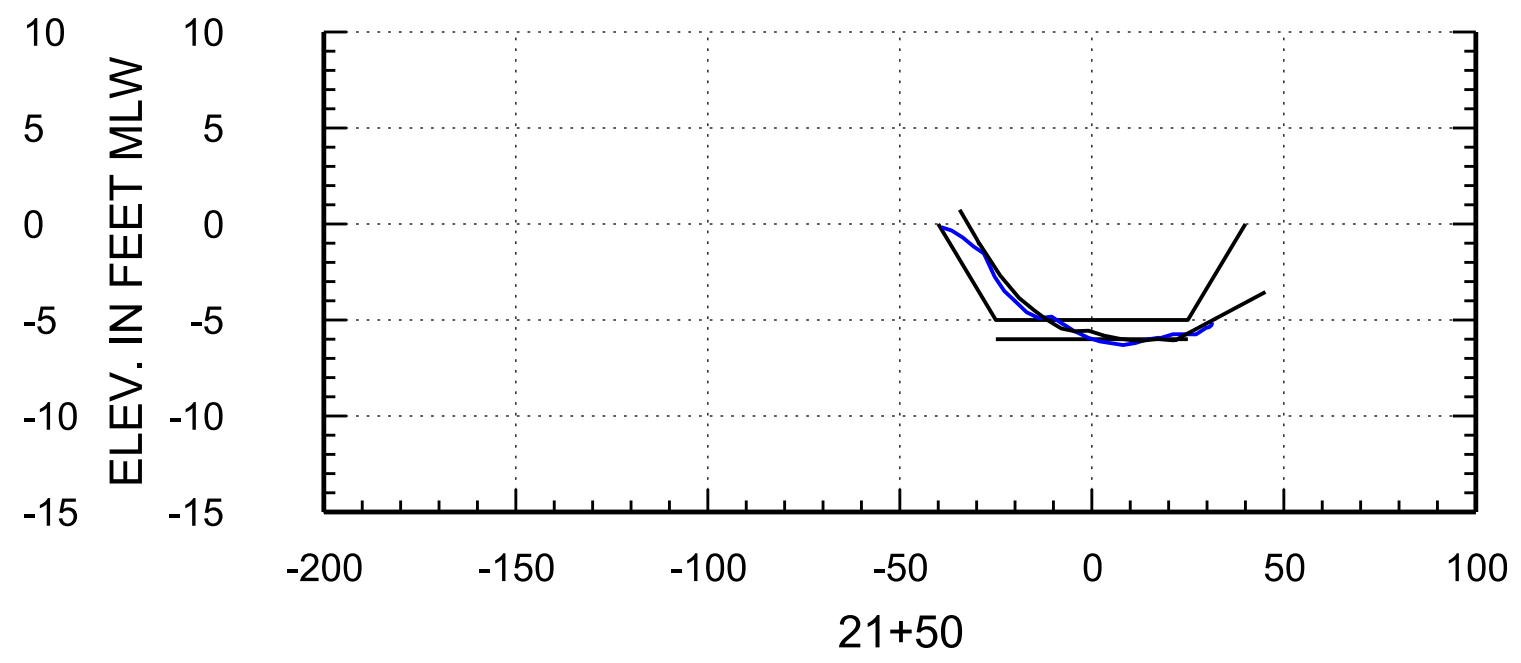
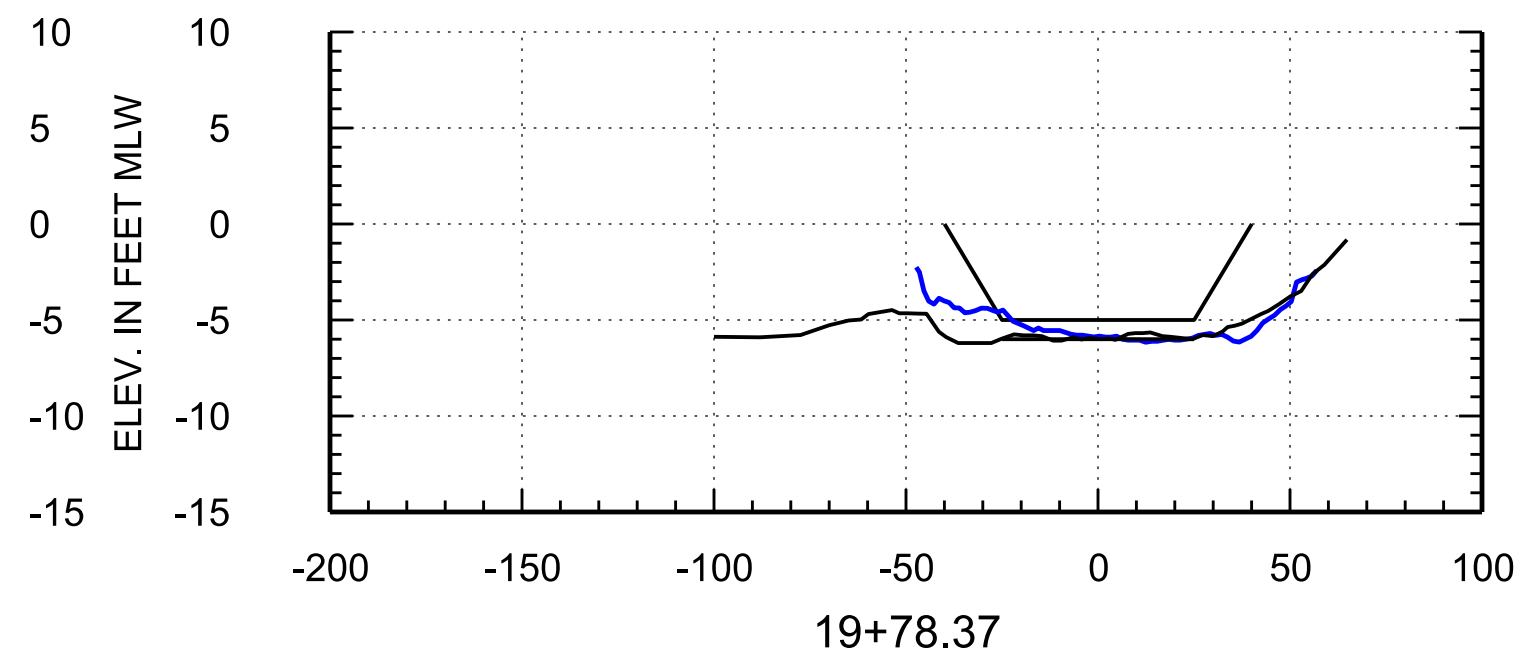
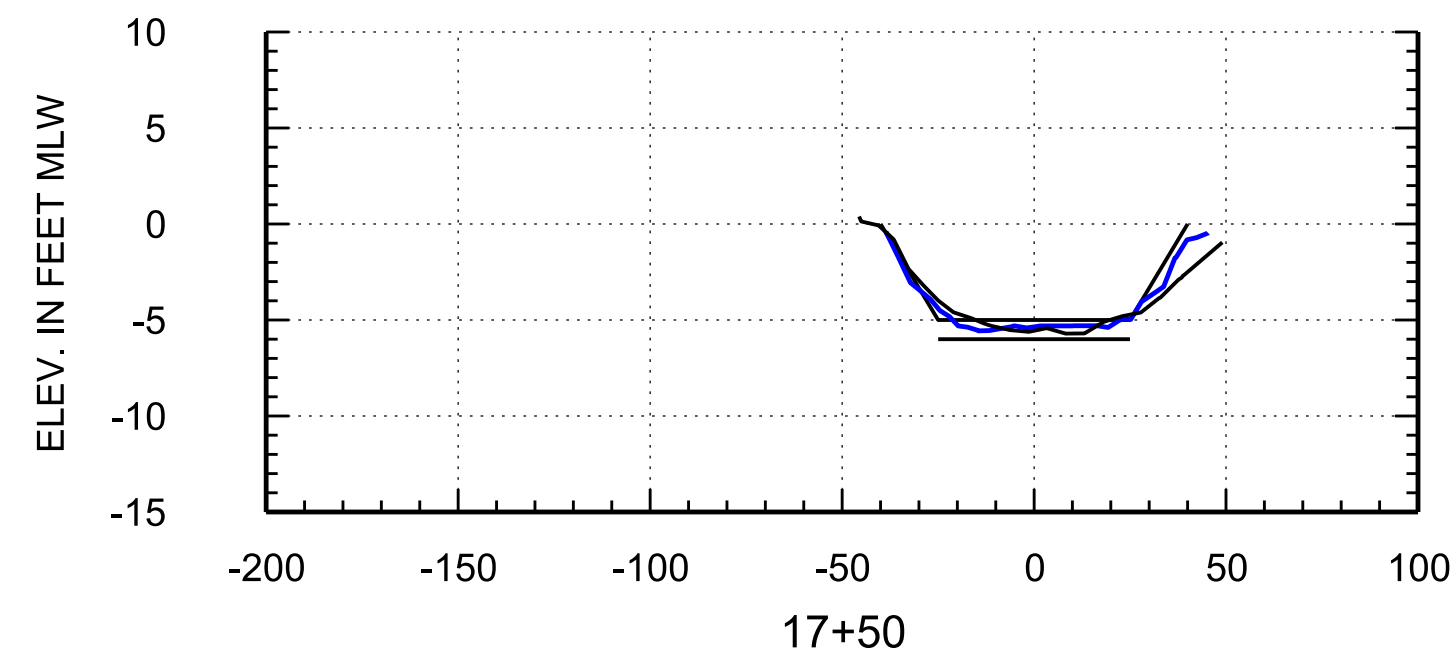
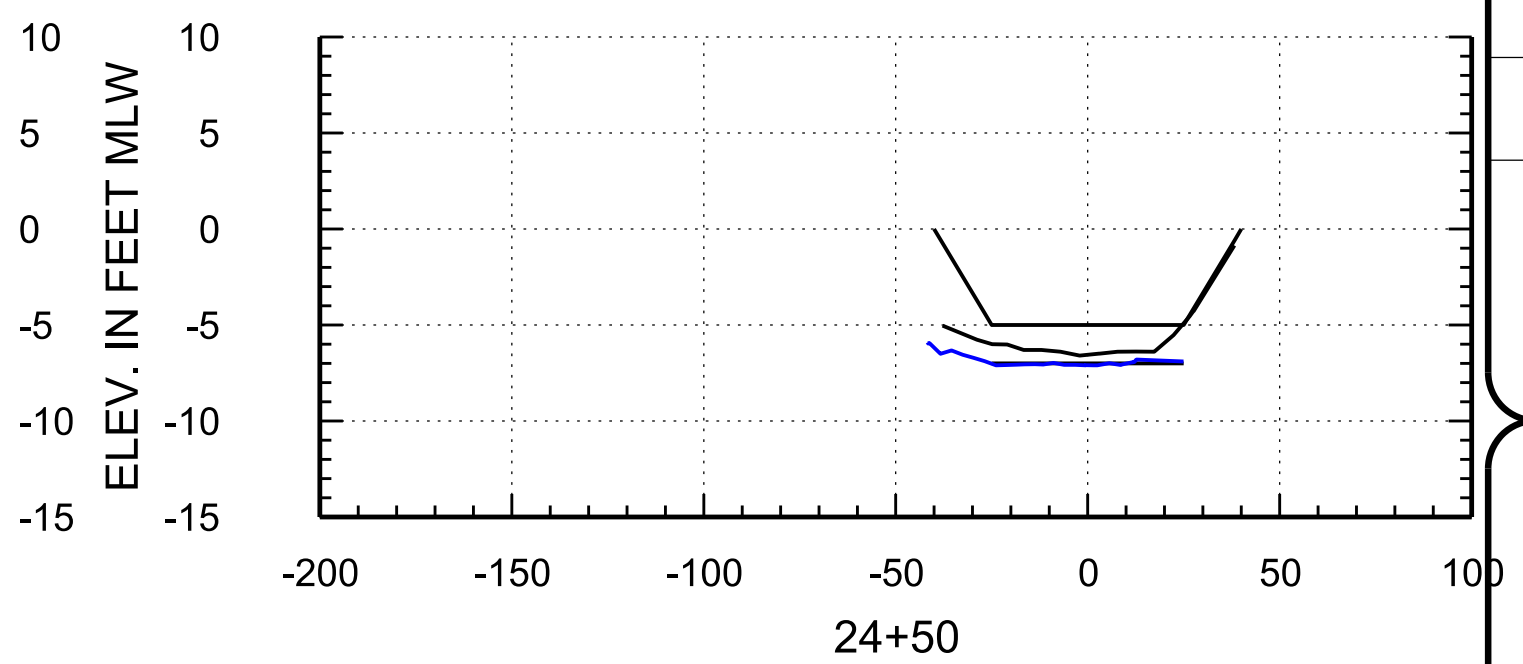
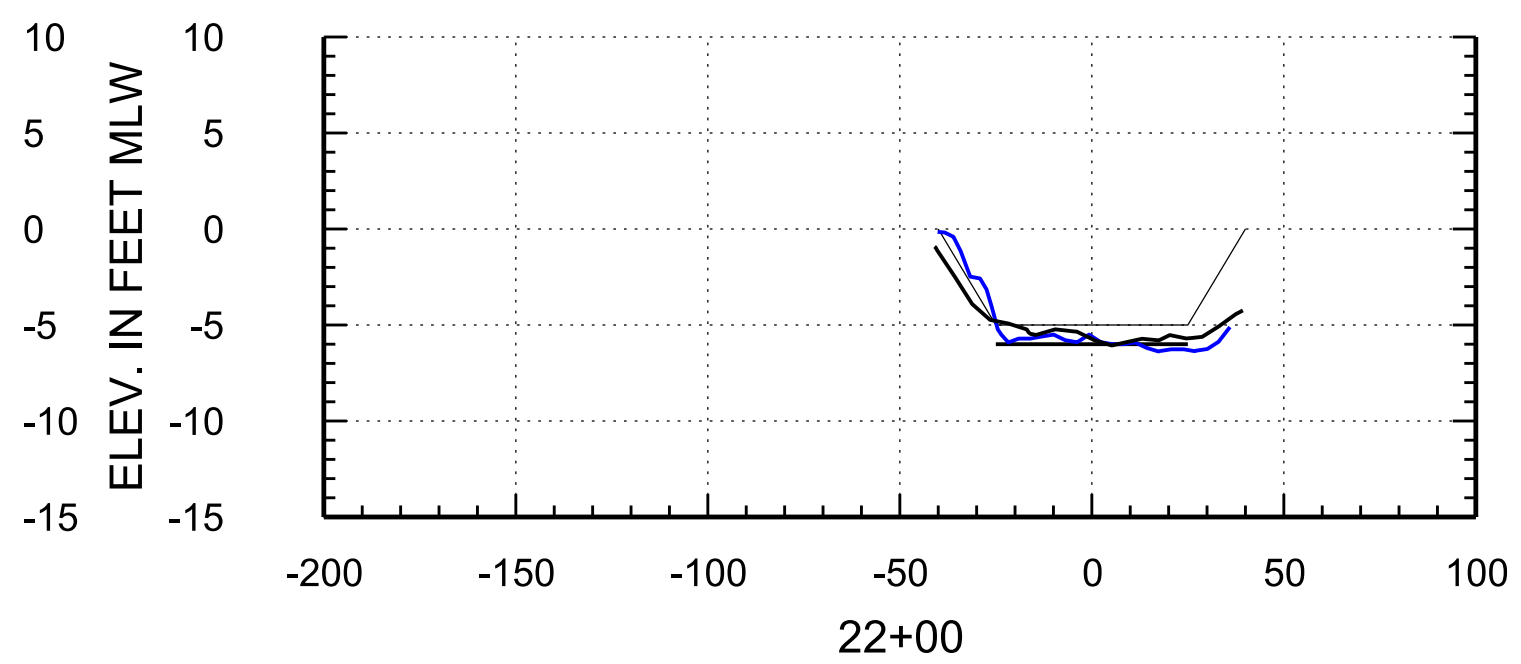
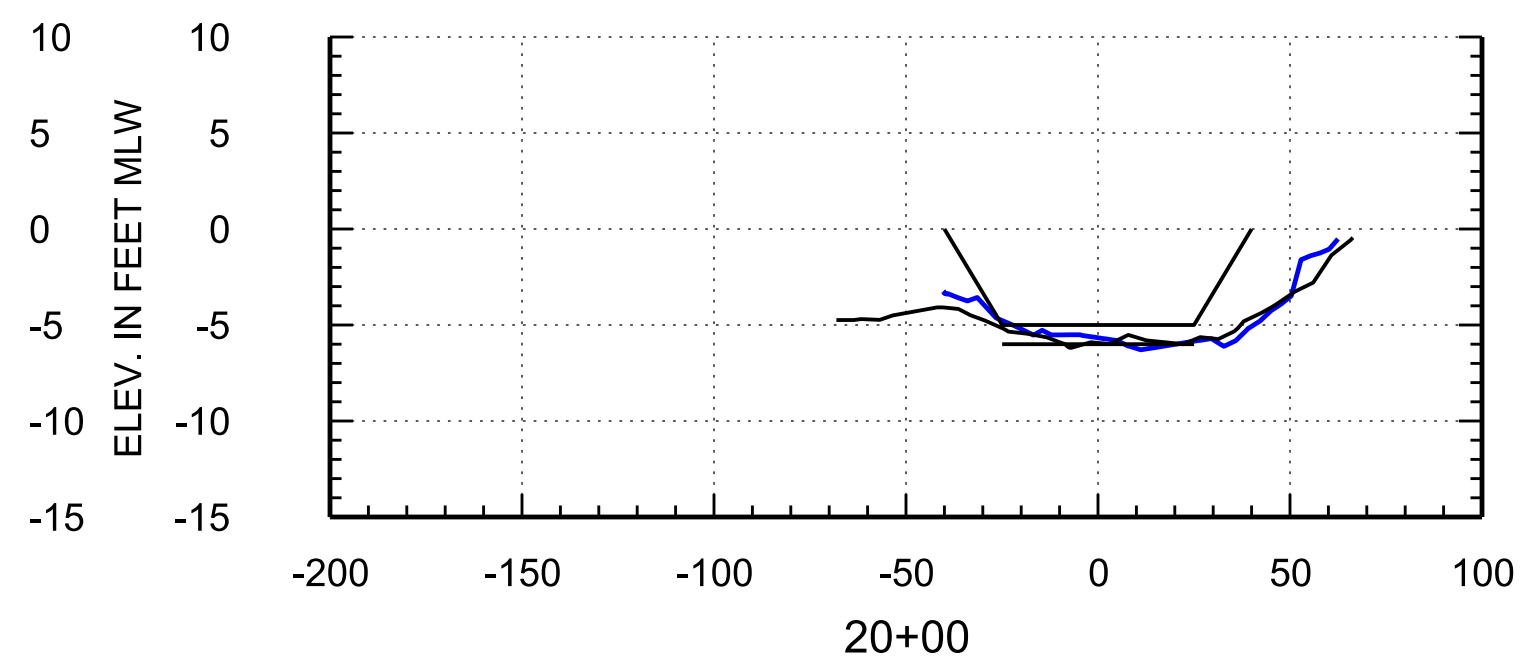
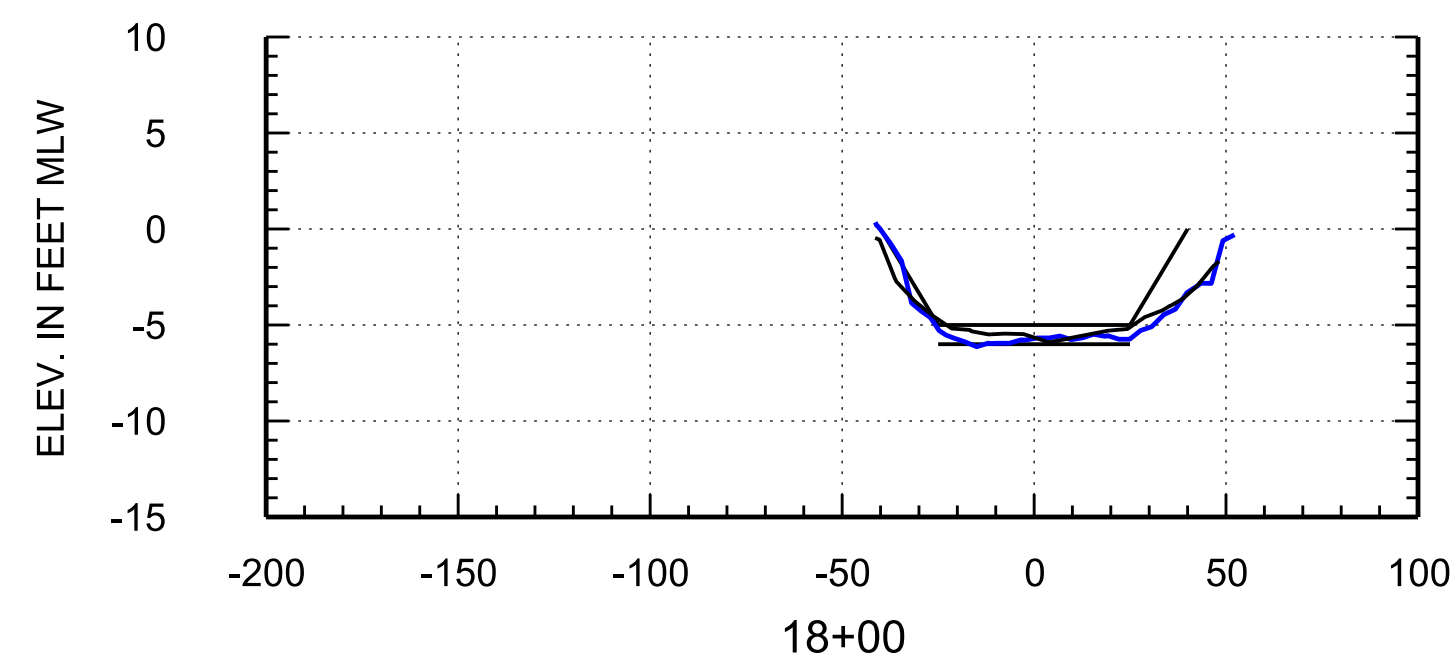
NO.	DATE	BY	REVISION
10			
5			
0			
-5			
-10			
-15			

Project: MILL HARBOUR
 Harbour Waterway Association
 JACKSONVILLE, FLORIDA
 Prepared For: ELEV. IN FEET MLW

Arc Surveying & Mapping, Inc.
 Professional Hydrographers • Surveyors • Mappers
 ELEV. IN FEET MLW
 JACKSONVILLE, FLORIDA 32210
 904.384.8377



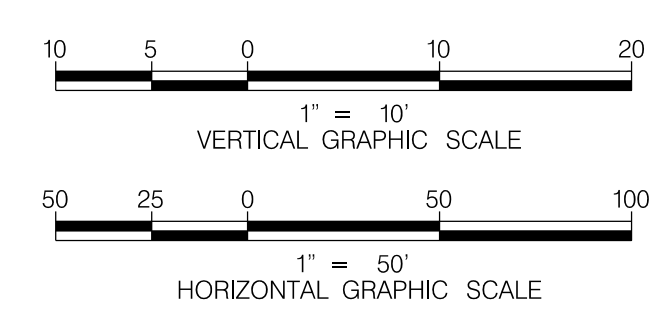
LB No. 6487
 Drawn By: DET
 Scale: SEE MAP
 Plot Date: 09/11/14
 File Name:
 Fid Bk / Pg: 14-08
 ARC Project No.: 14-08-07
 SHEET: 14 OF: 18



BEGIN CHANNEL 2D

LEGEND/ABBREVIATIONS

- ELEV. = ELEVATION
- MLW = MEAN LOW WATER
- = AFTER DREDGE SURVEYS APRIL-AUGUST, 2014.
- = EXAMINATION SURVEY 29 AUGUST, 2014.
- = DREDGE TEMPLATE

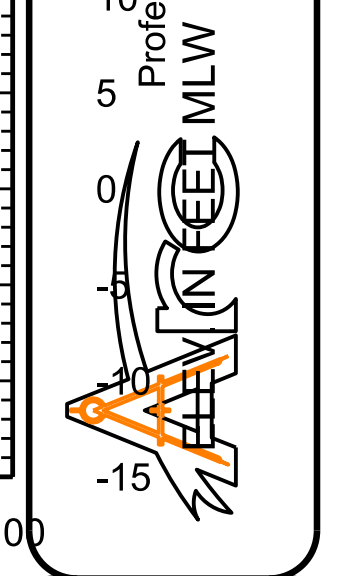


NO.	DATE	BY	REVISION
10			
5			
0			
-5			
-10			
-15			

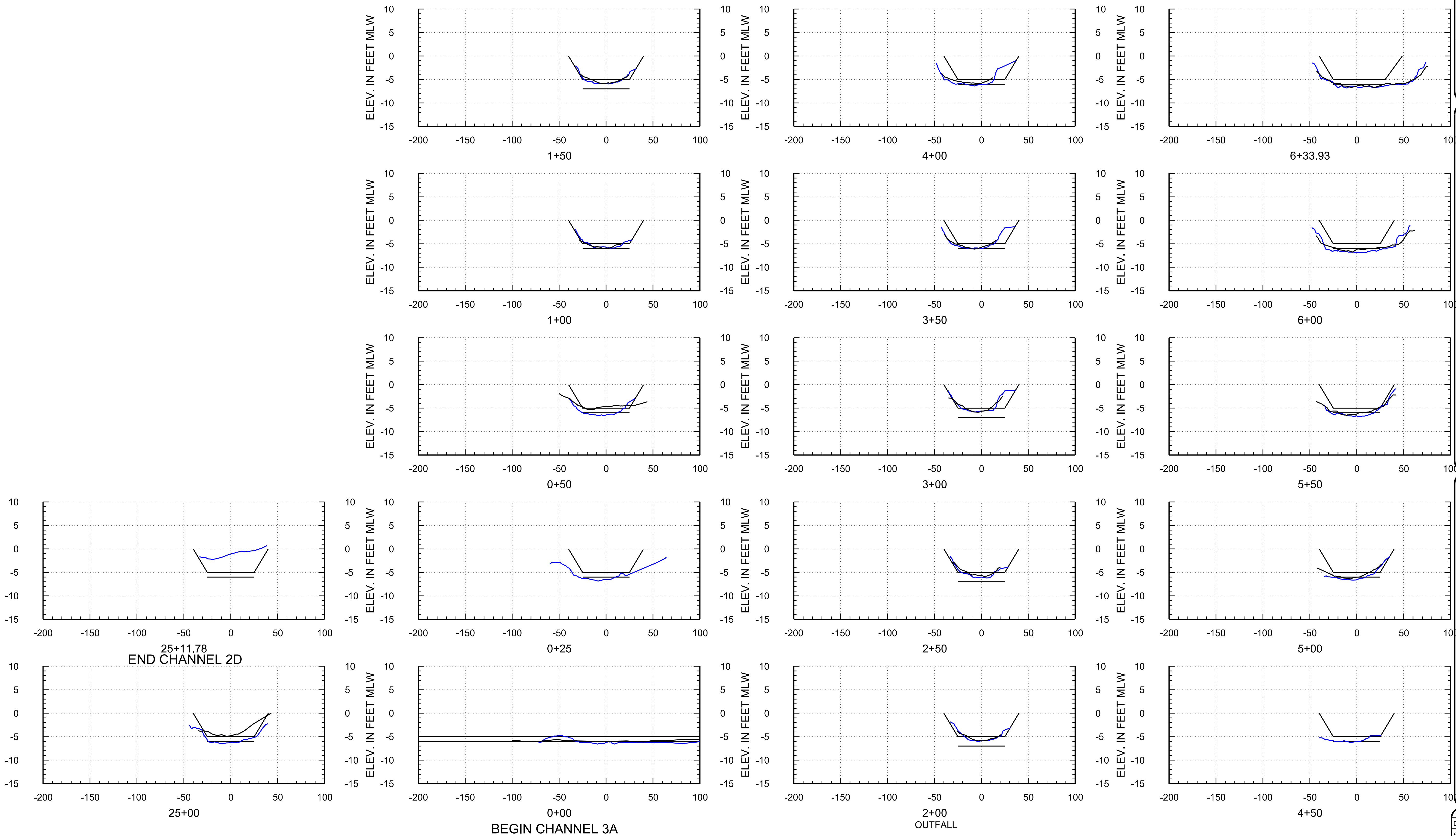
Project: 1 MILL HARBOUR
29 AUG. 2014
HYDROGRAPHIC SURVEY

Prepared For: Harbour Waterway Association
Jacksonville, FL

Arc Surveying & Mapping, Inc.
Professional Hydrographers • Surveyors • Mappers
ELEV. IN FEET MLW
Jacksonville, Florida 32210
904.384.8377



LB No. 6487
Drawn By: DET
Scale: SEE MAP
Plot Date: 09/11/14
File Name:
Fid Bk / Pg: 14-08
ARC Project No.: 14-08-07
SHEET: 15 OF: 18

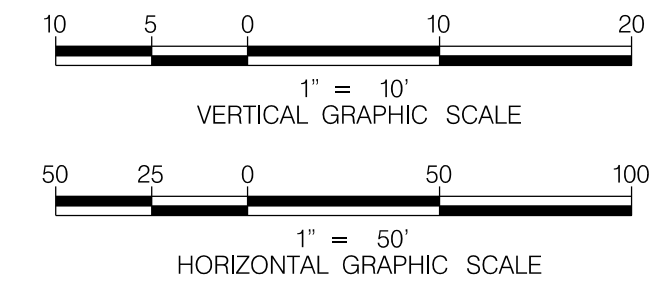


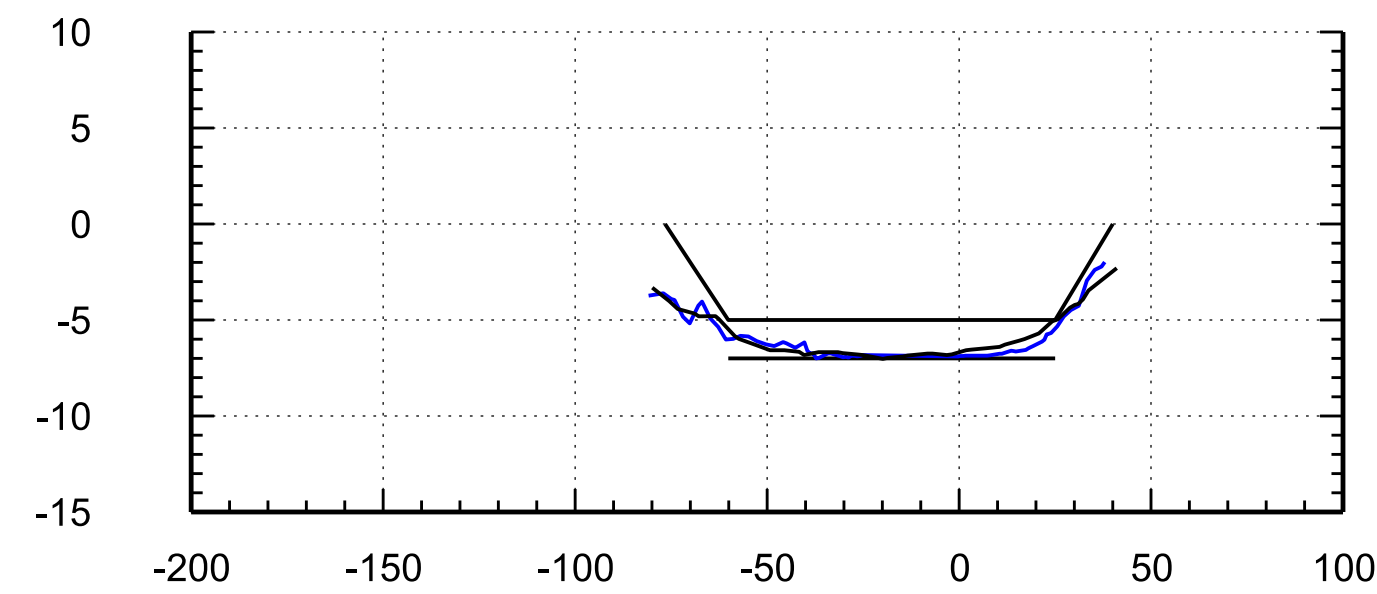
NO.	DATE	BY	REVISION
10			
5			
0			
-5			
-10			
-15			

Project: 1 MILL HARBOUR
 5 MILL HARBOUR
 2014 HYDROGRAPHIC SURVEY
 Prepared For: Harbour Waterway Association
 5 Harbour Waterway Association
 10 ELEV. IN FEET MLW Jacksonville, FL
 15 ELEV. IN FEET MLW Jacksonville, FL

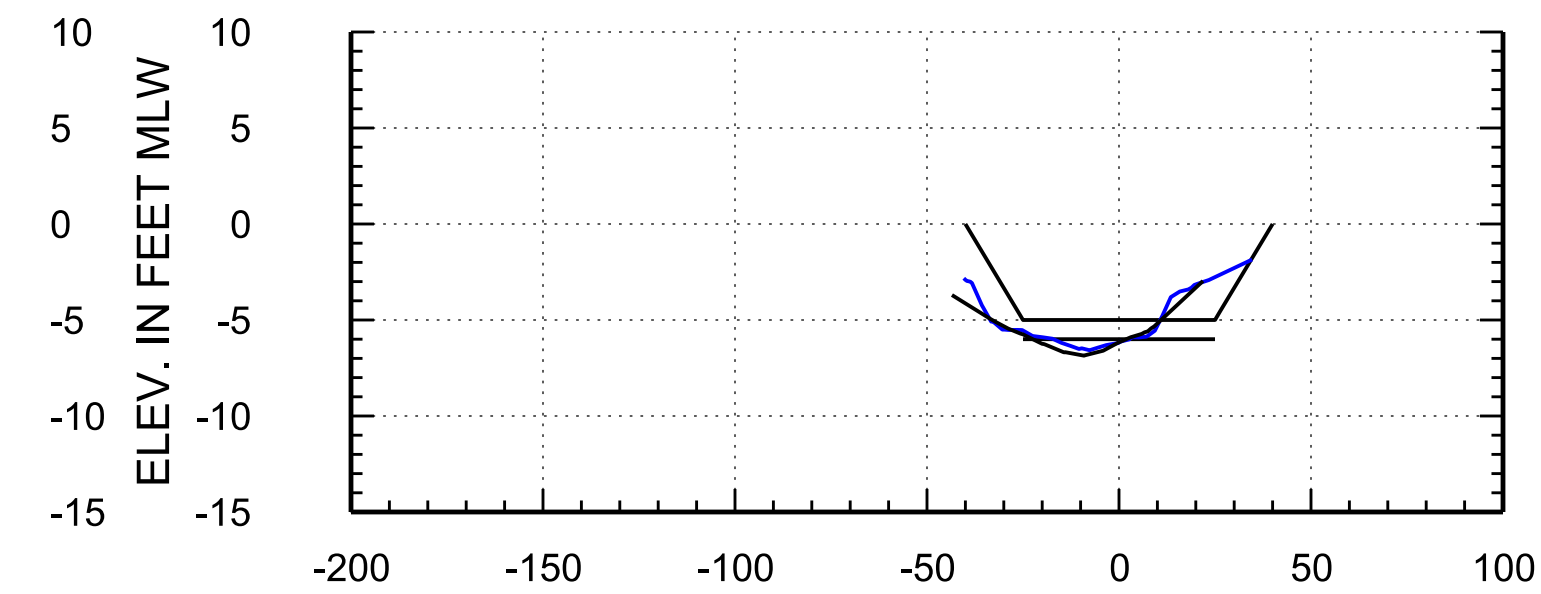
Arc Surveying & Mapping, Inc.
 Professional Hydrographers • Surveyors • Mappers
 ELEV. IN FEET MLW
 Jacksonville, Florida 32210
 904.384.8377

LB No. 6487
 Drawn By: DET
 Scale: SEE MAP
 Plot Date: 09/11/14
 File Name:
 Fid Bk / Pg: 14-08
 ARC Project No.:
 14-08-07
 SHEET: 16 OF: 18

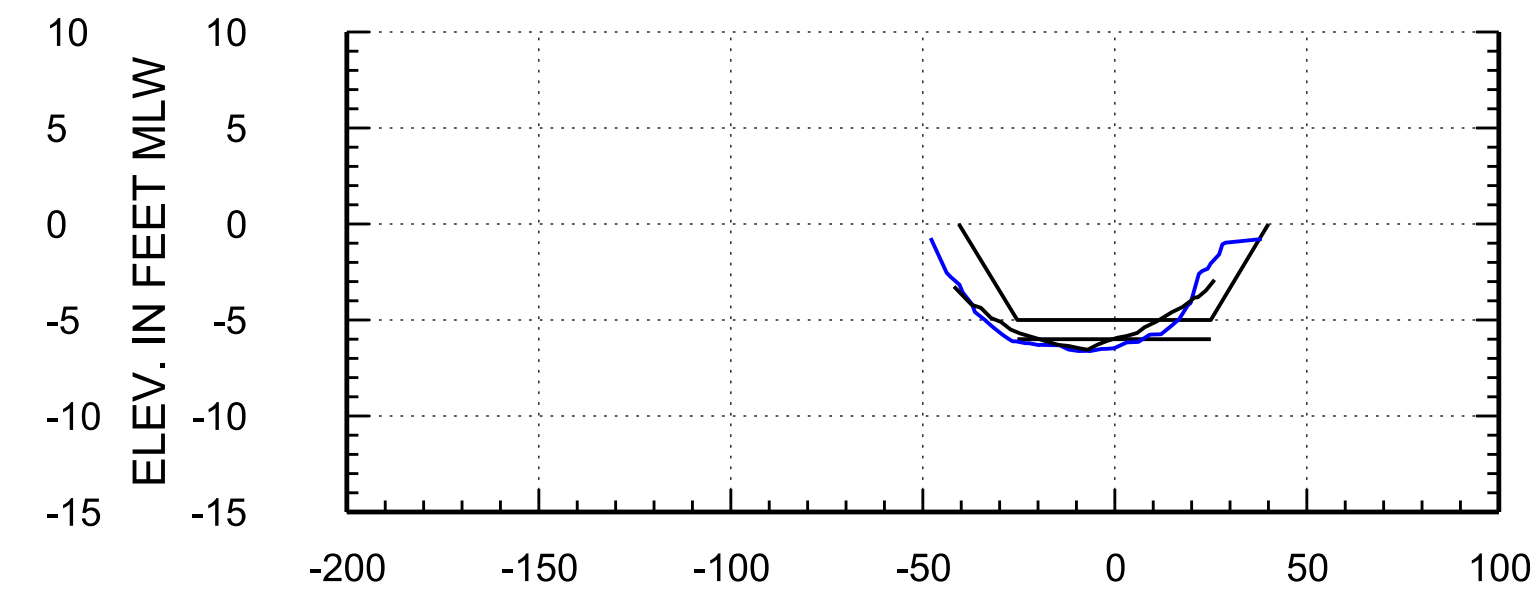




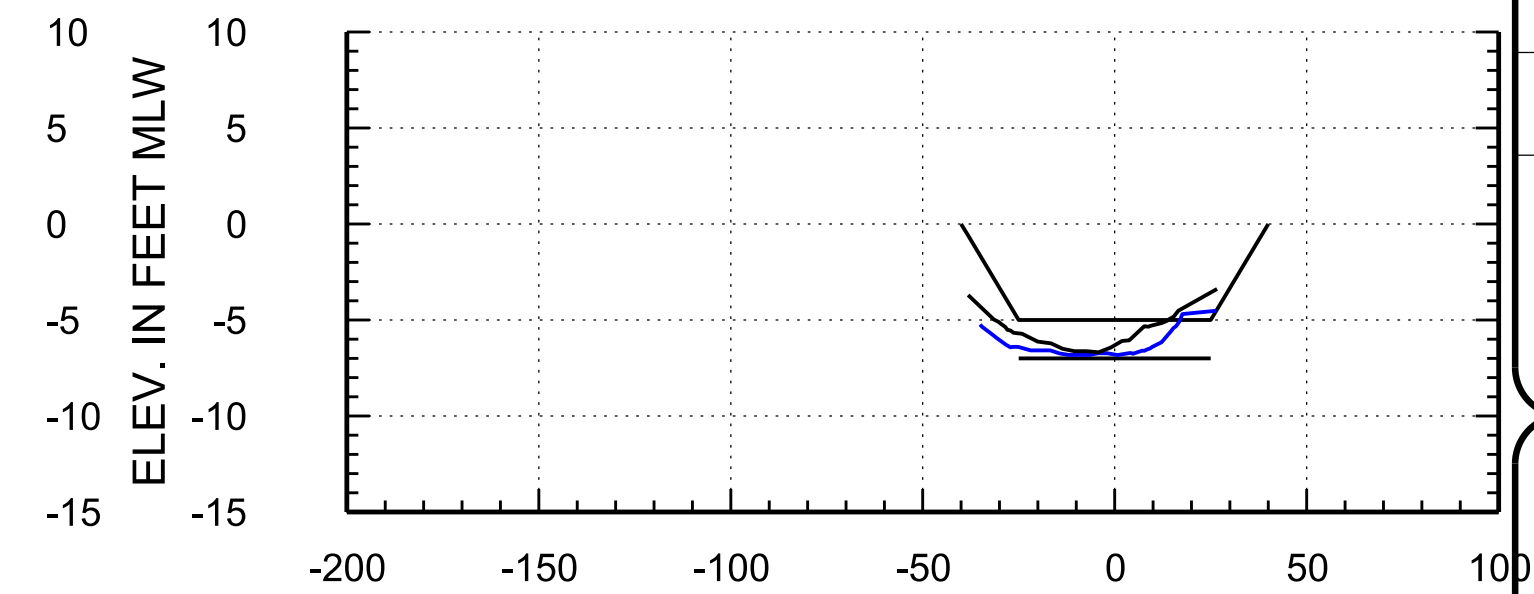
8+50
OUTFALL



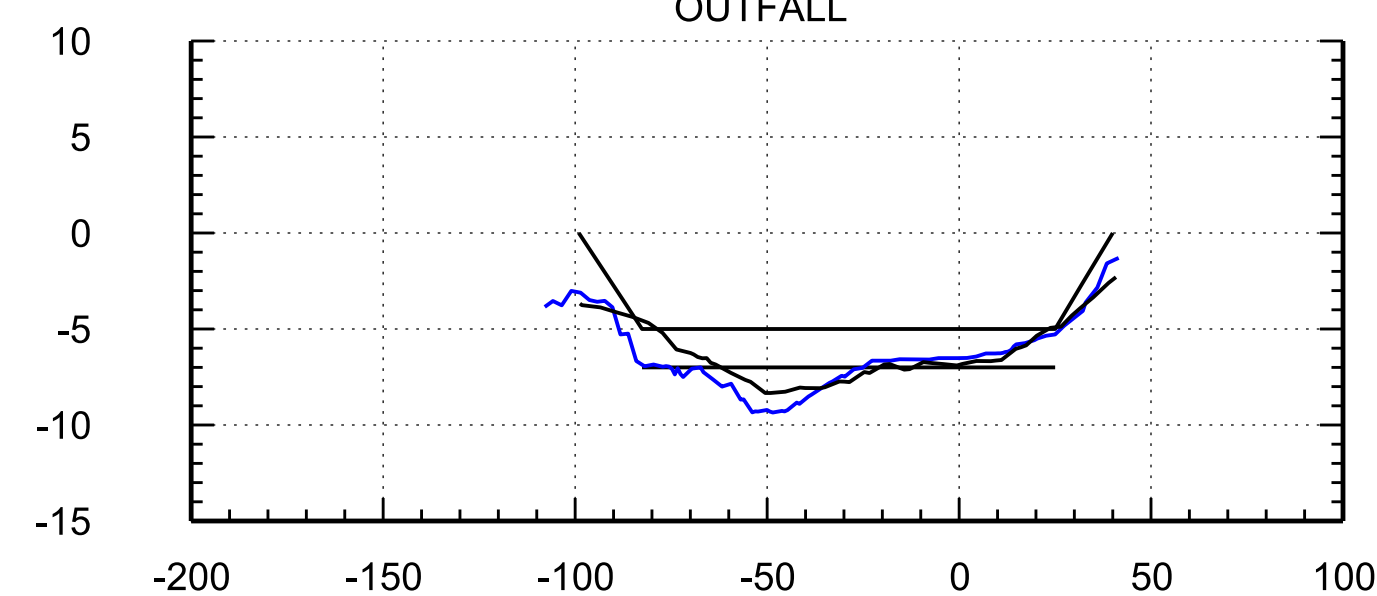
10+50



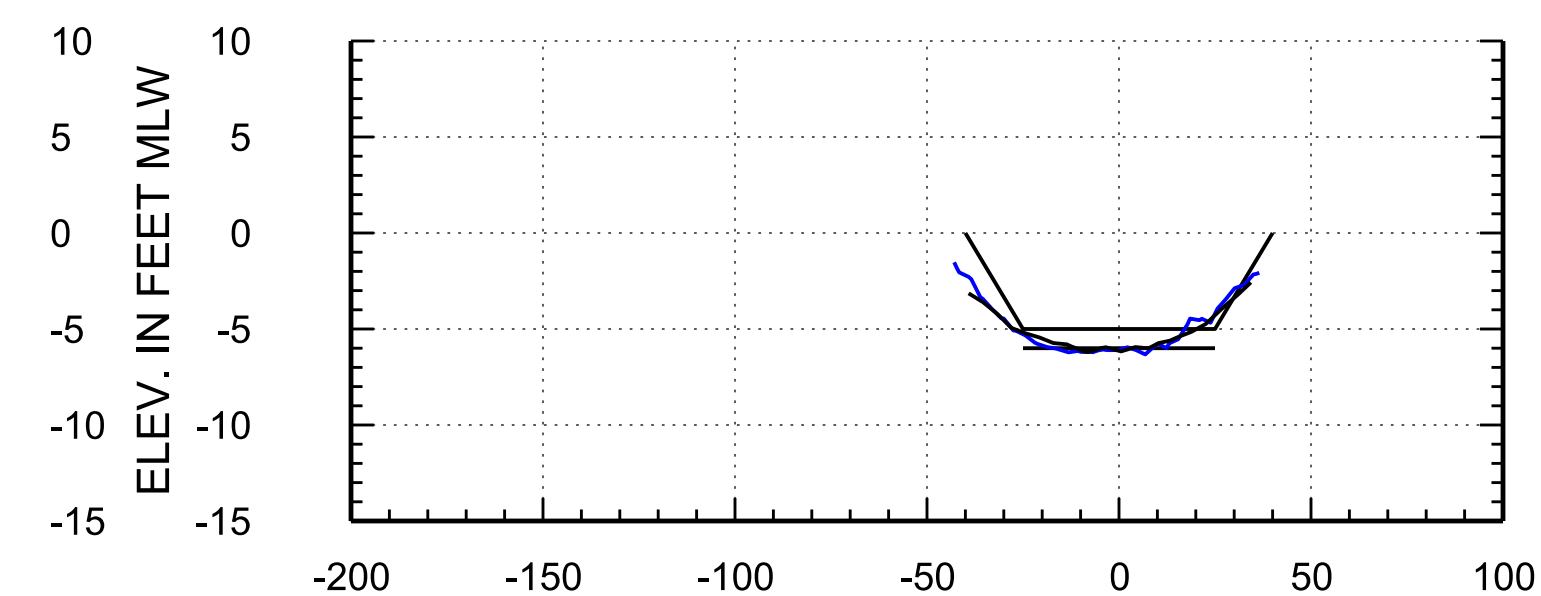
12+11.83



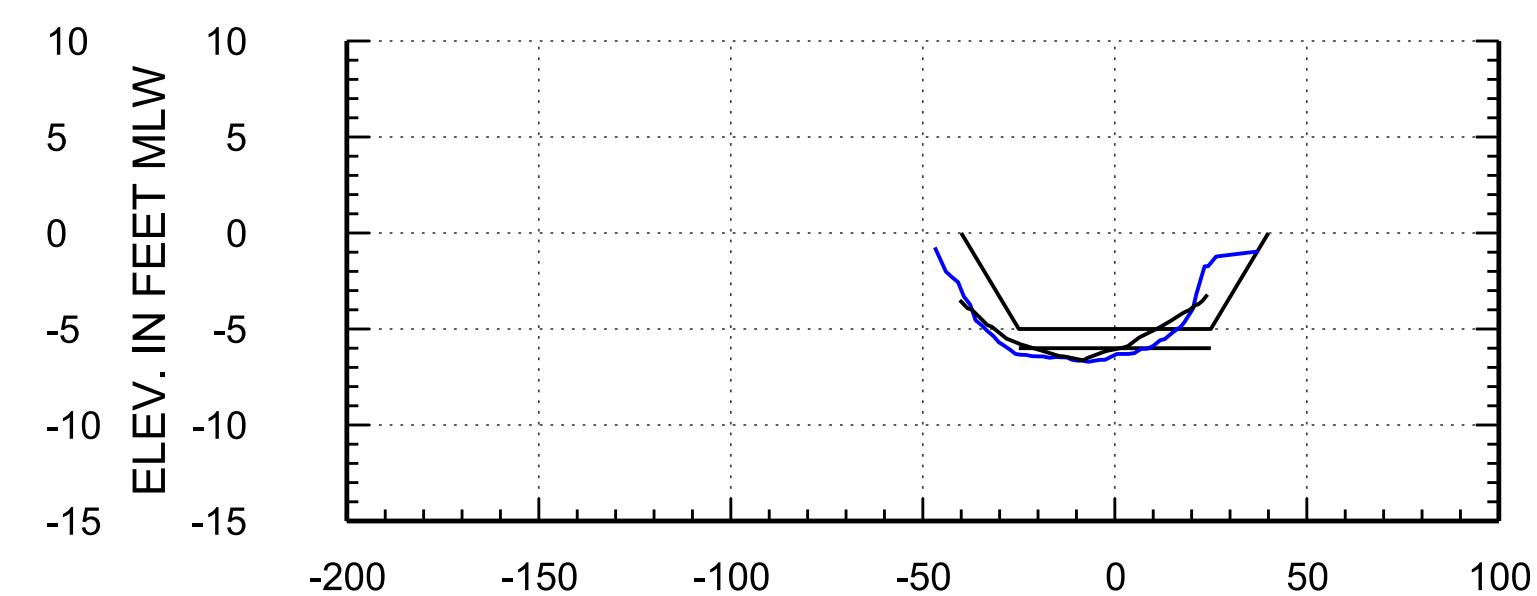
14+50



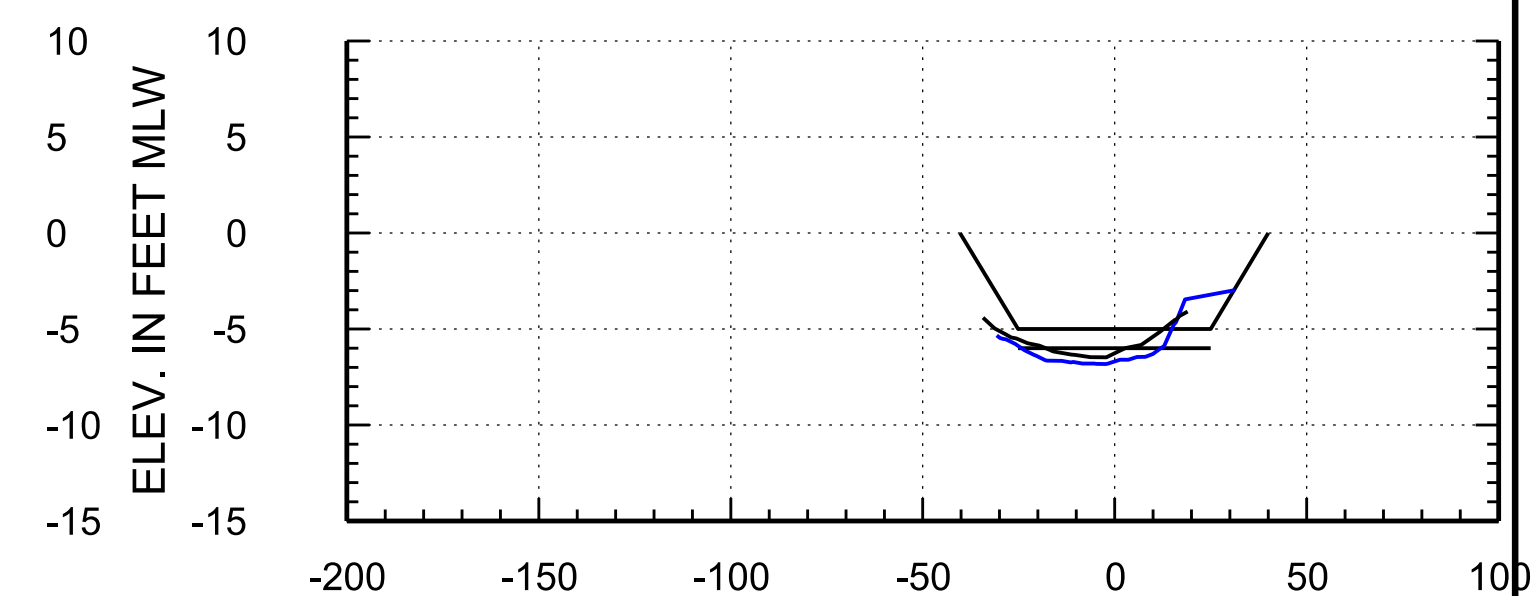
8+00



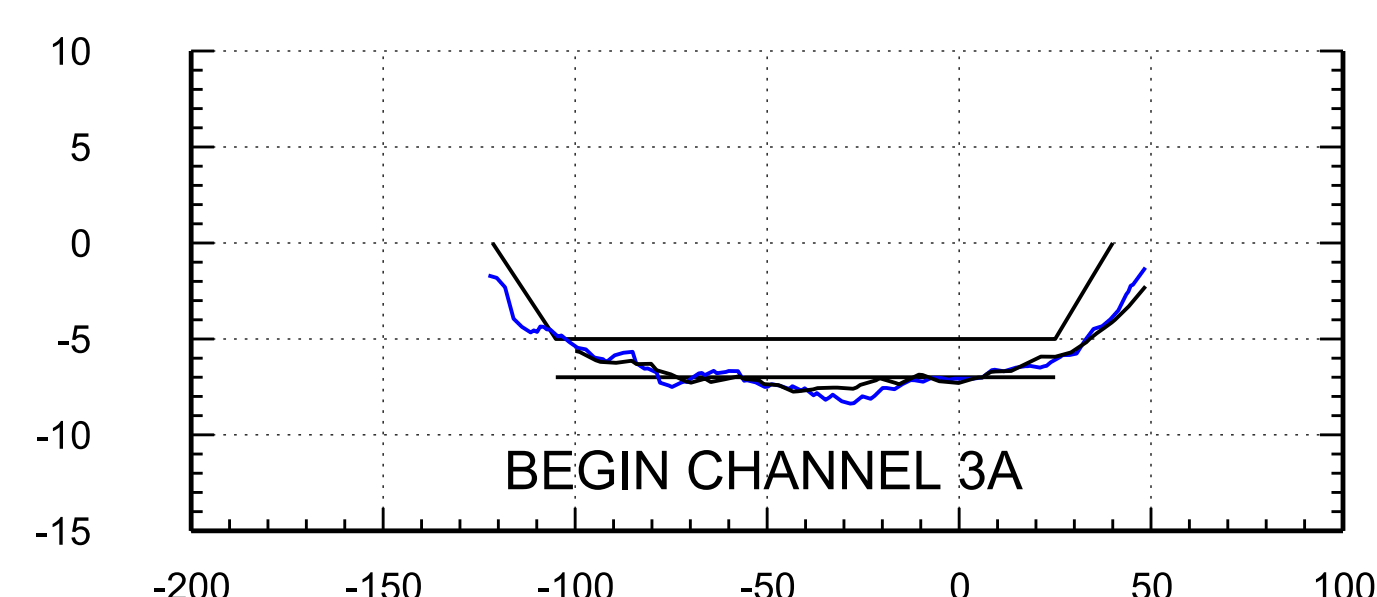
10+00



12+00

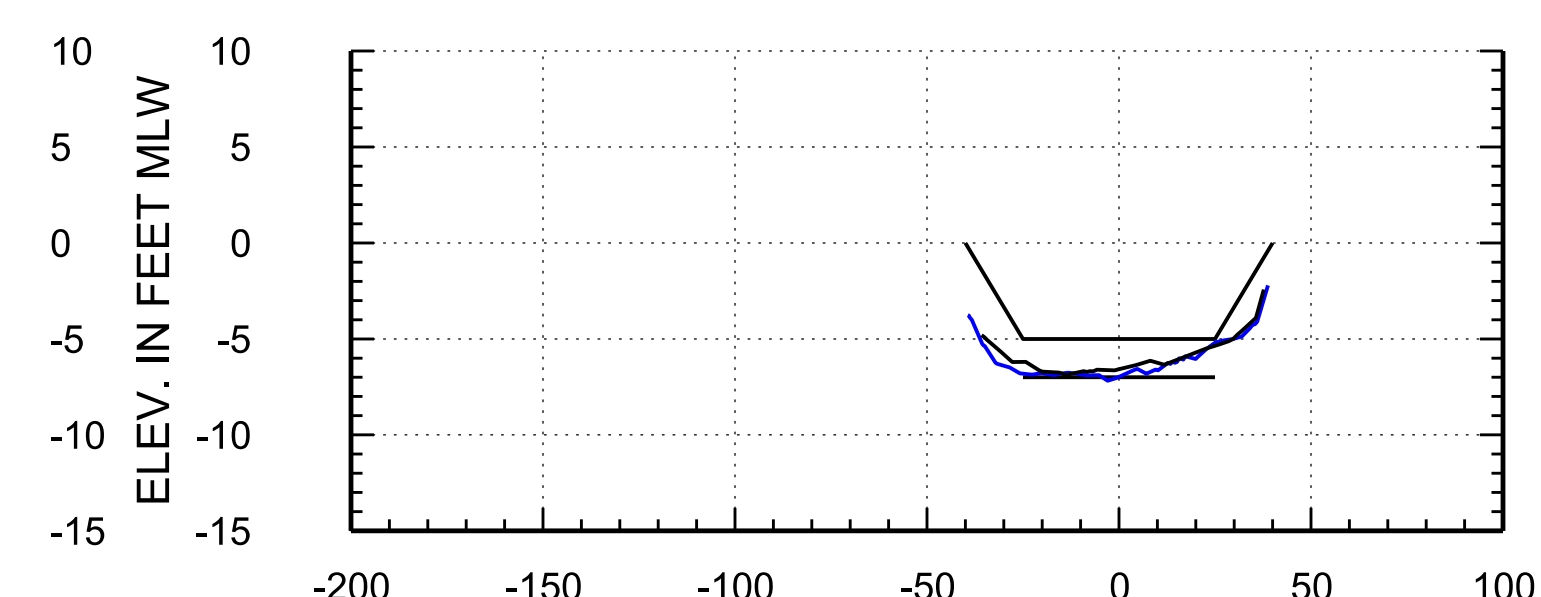


14+00
OUTFALL

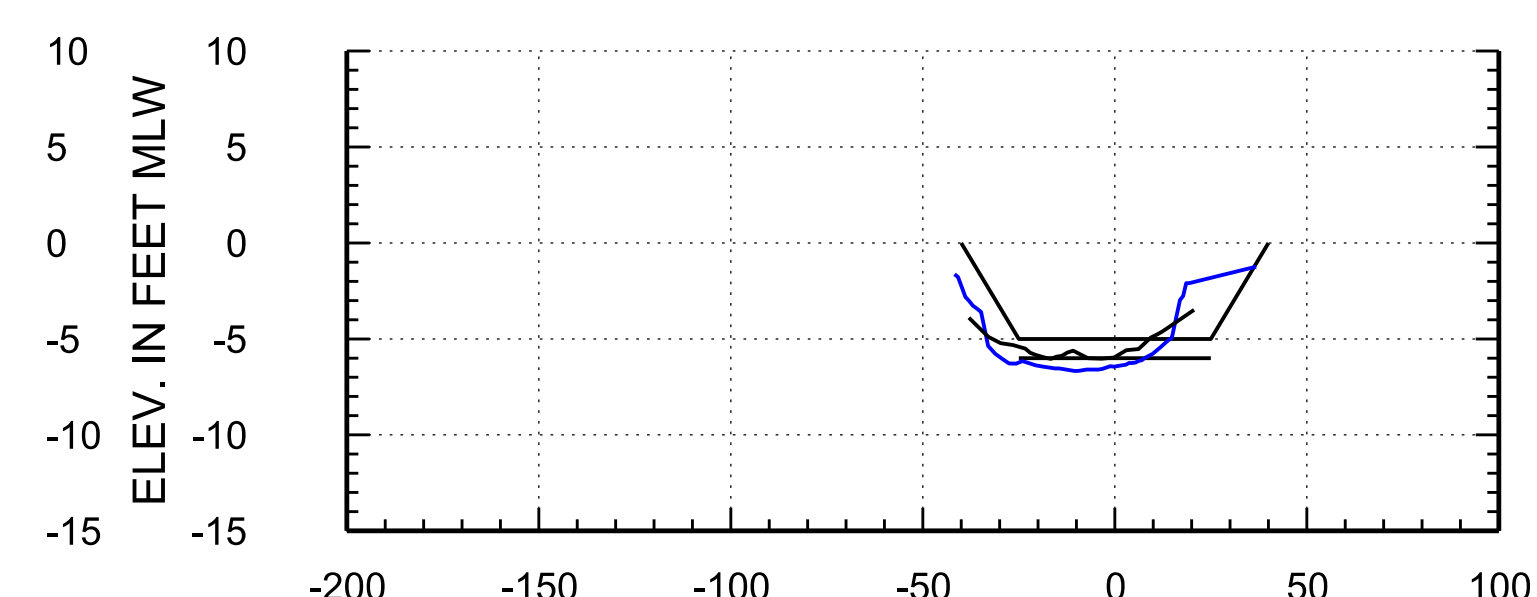


BEGIN CHANNEL 3A

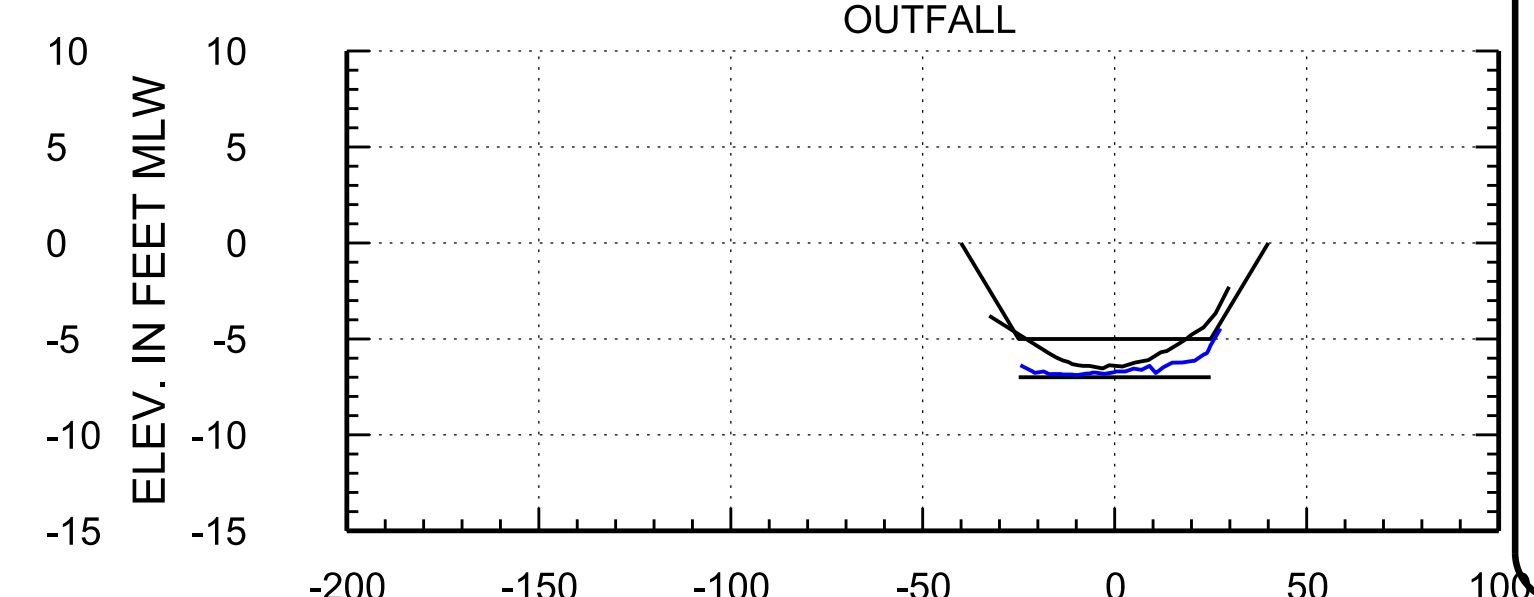
7+50
OUTFALL



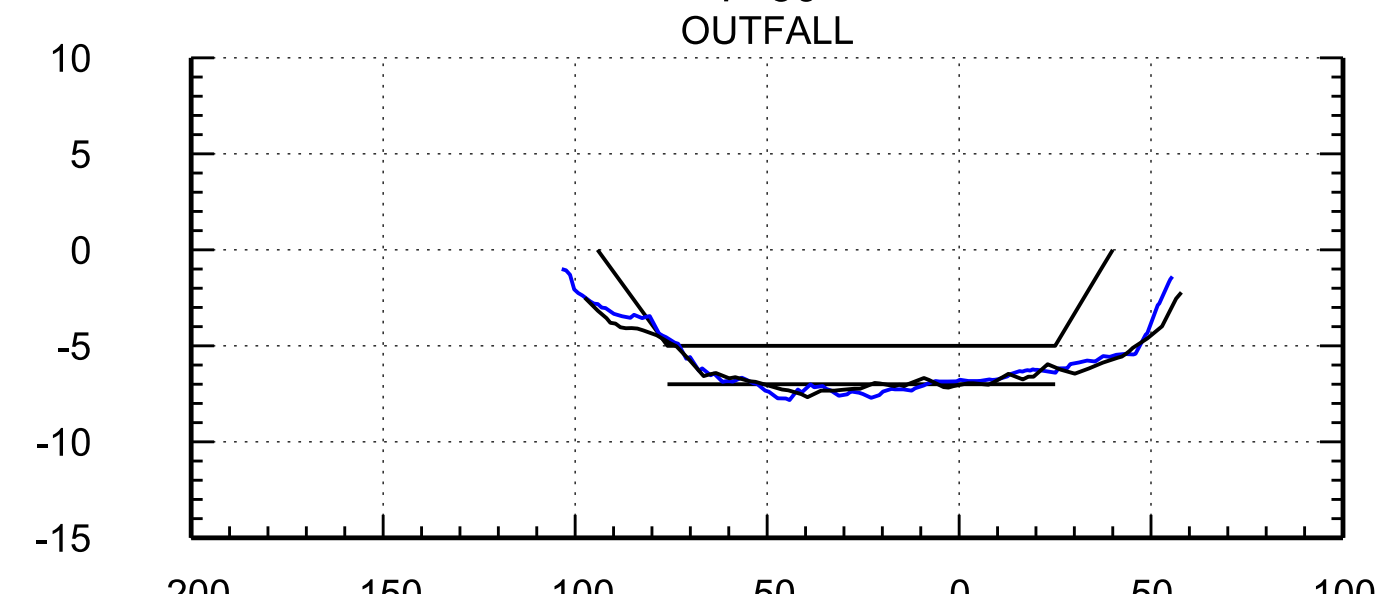
9+50



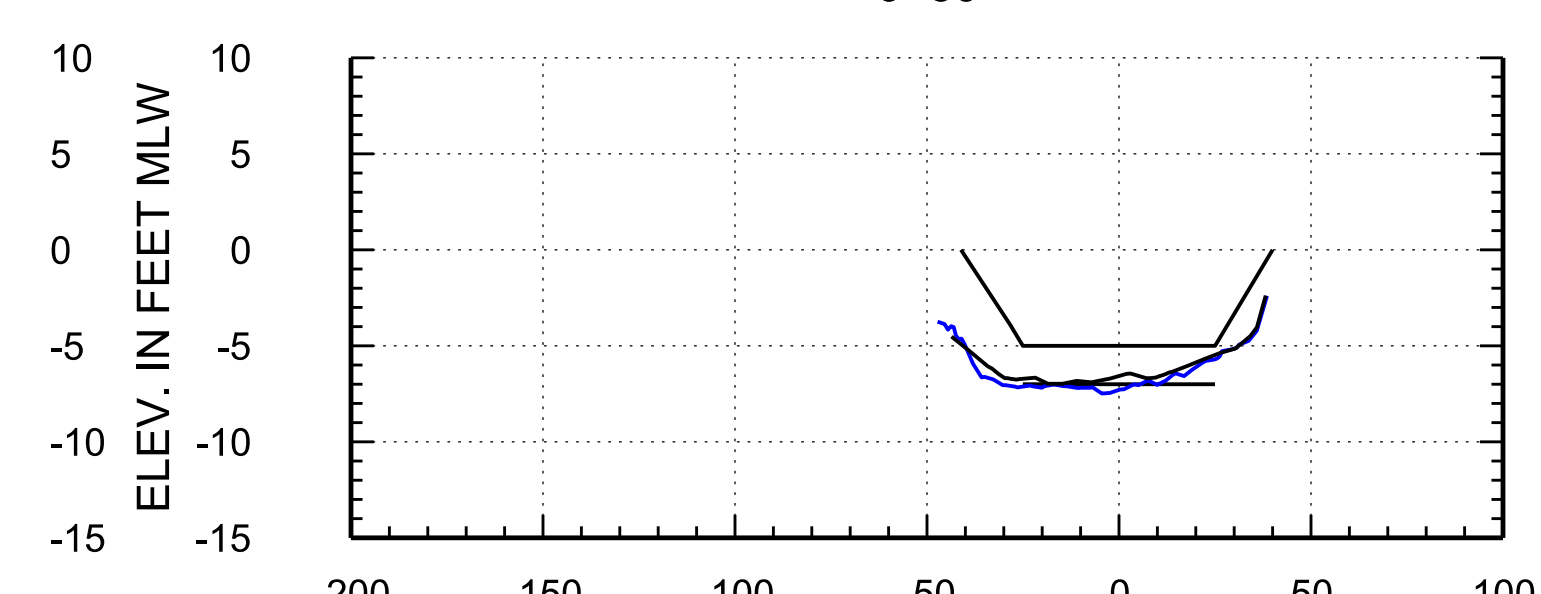
11+50



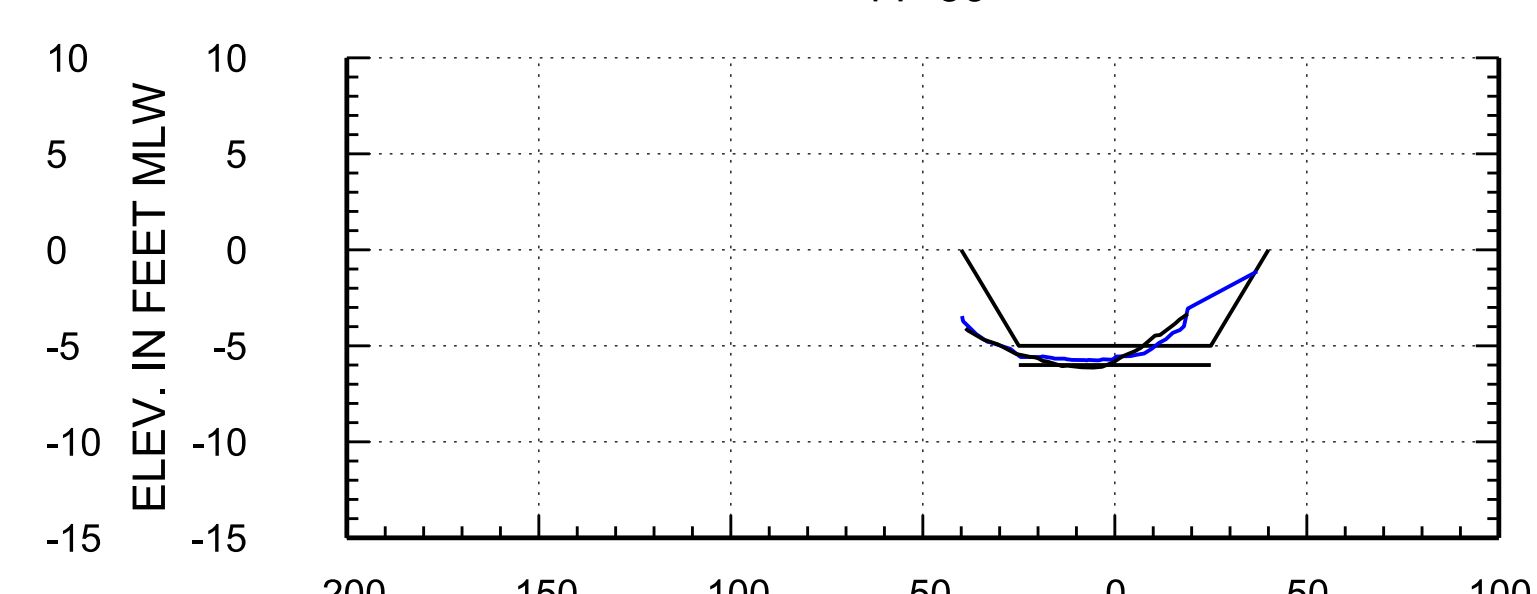
13+50



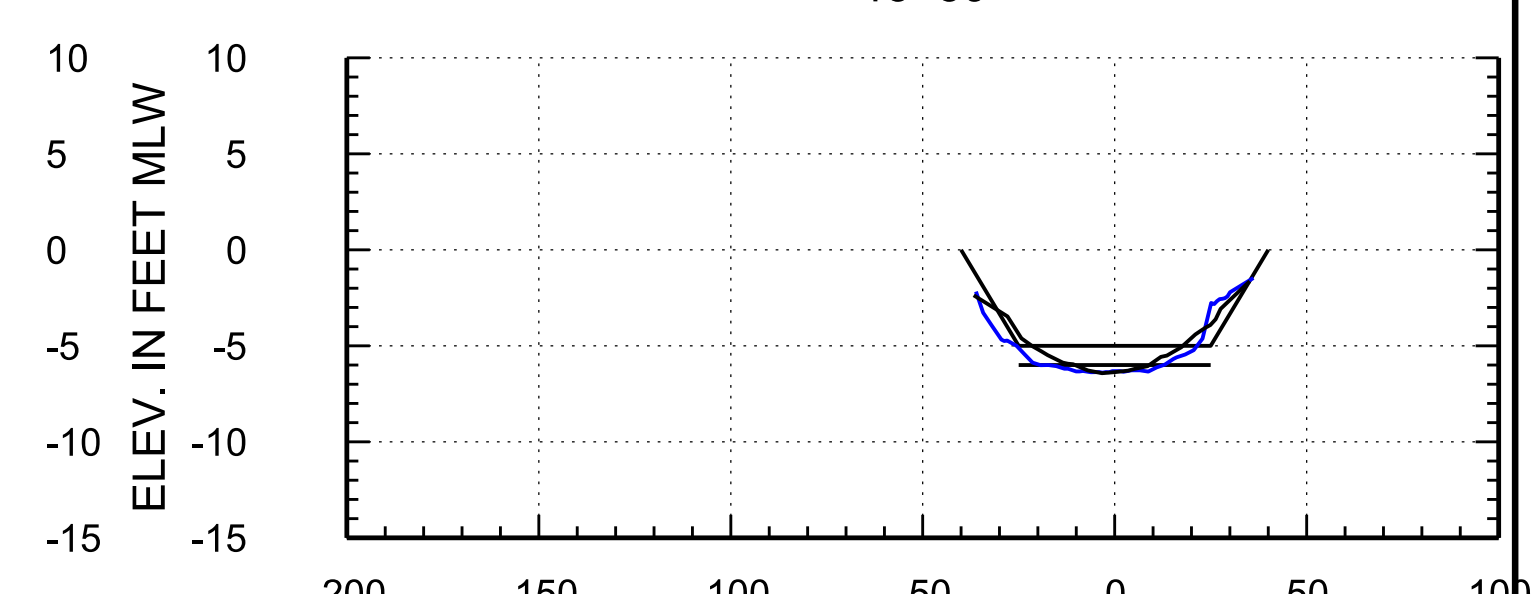
7+00



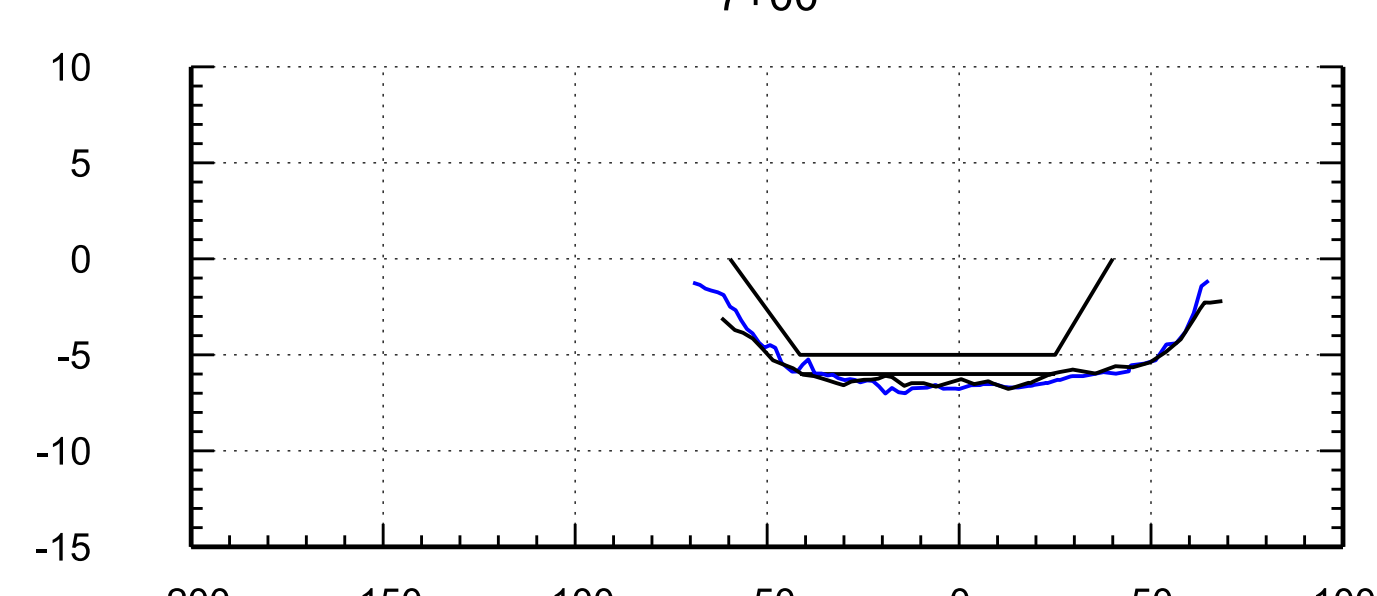
9+28.82



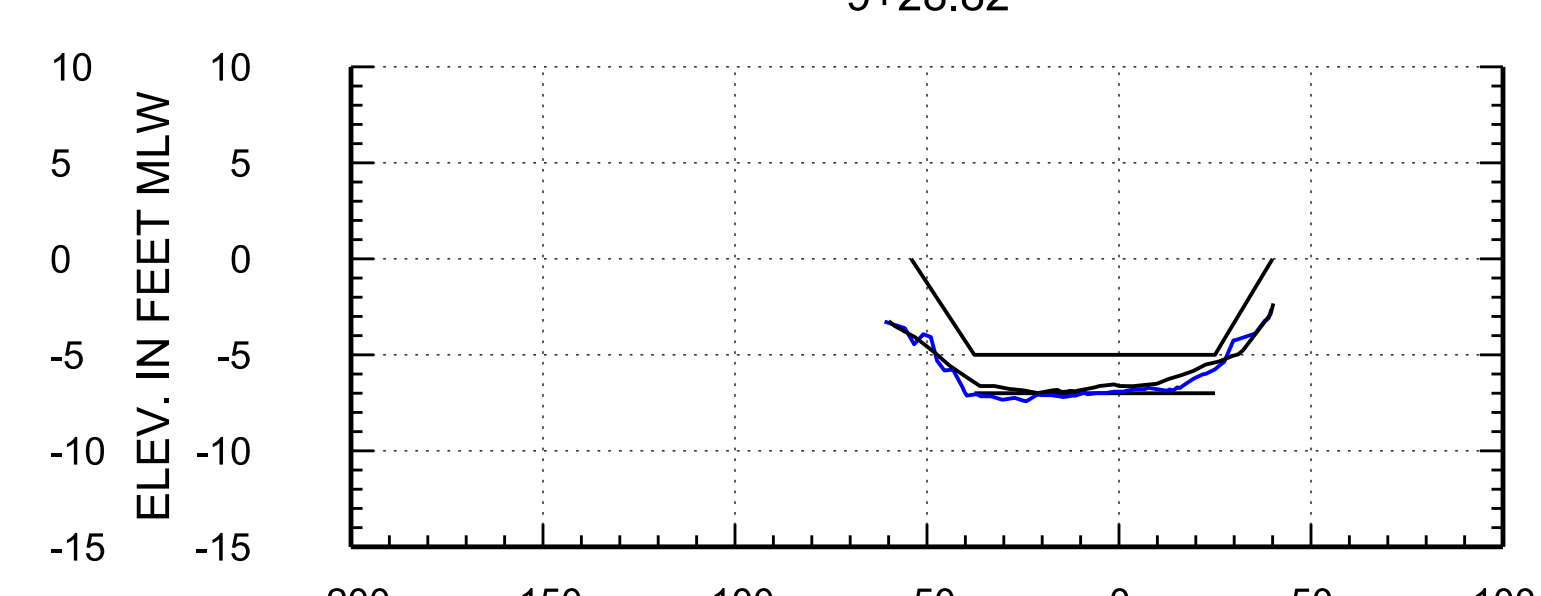
11+00



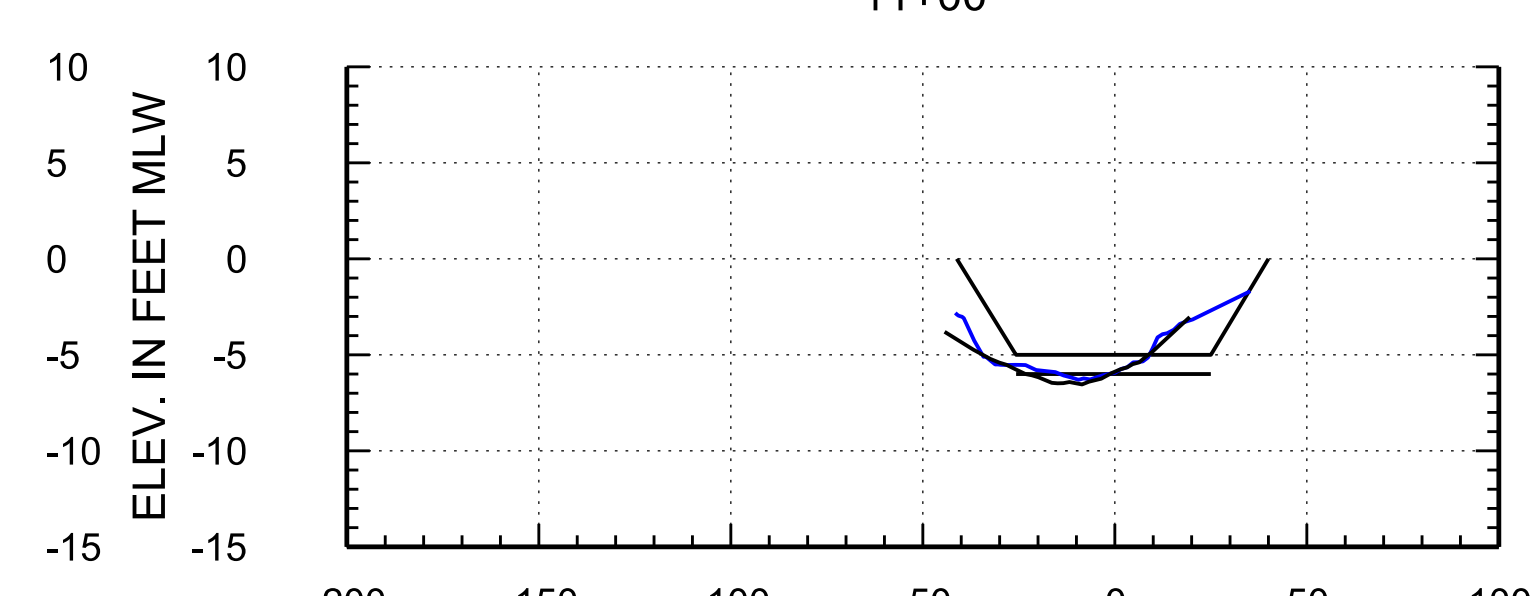
13+00



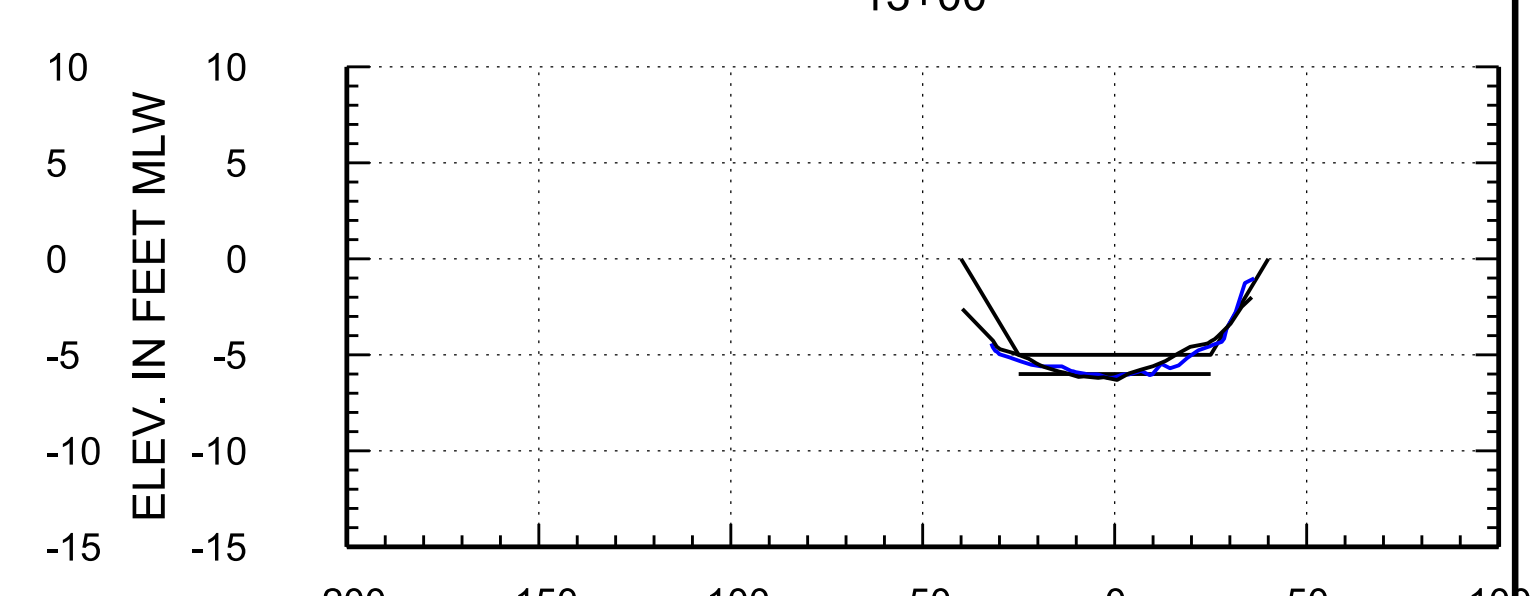
6+50



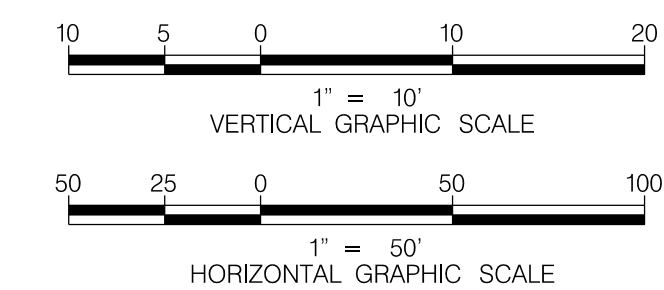
9+00
OUTFALL



10+59.59



12+50

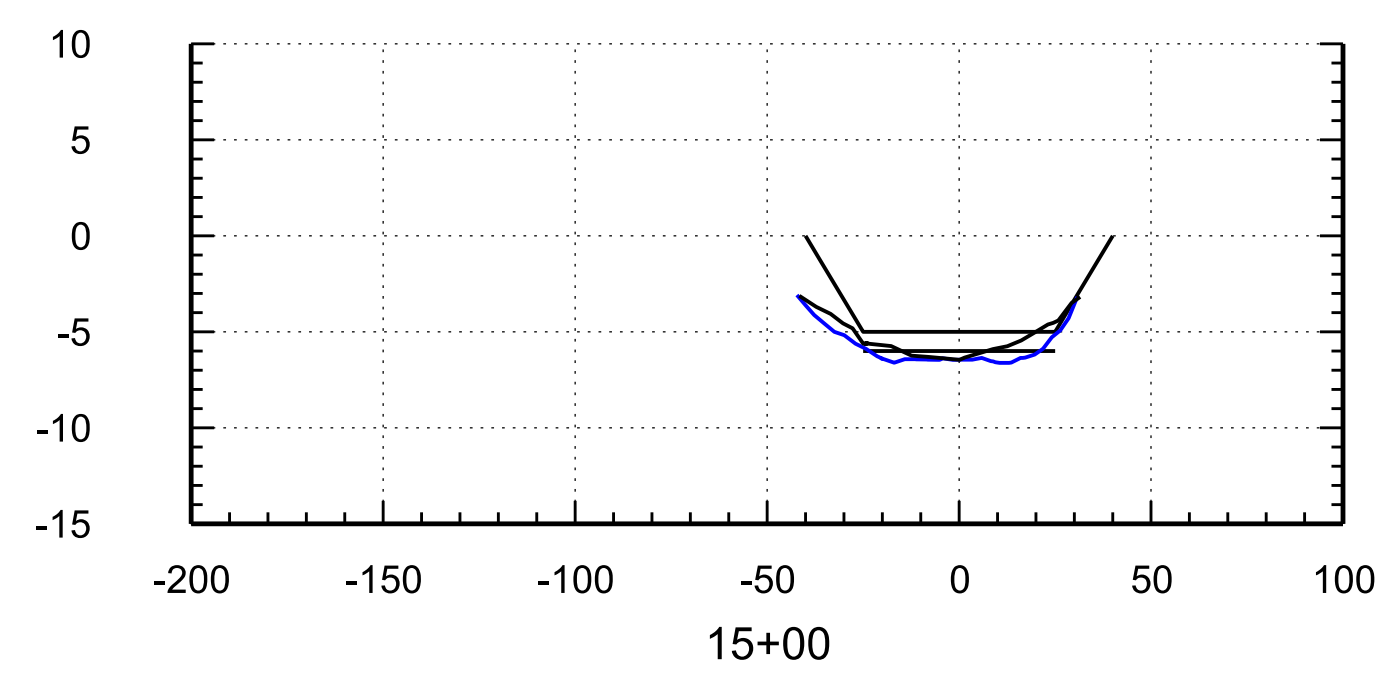
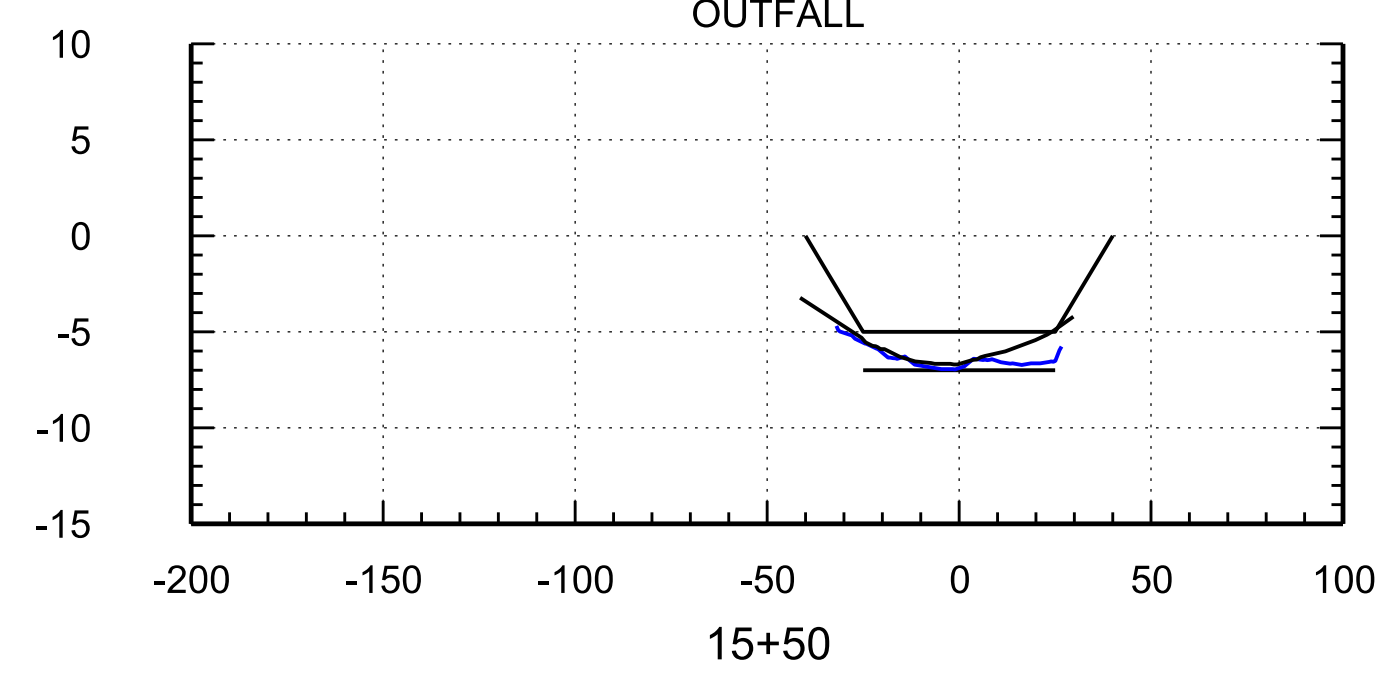
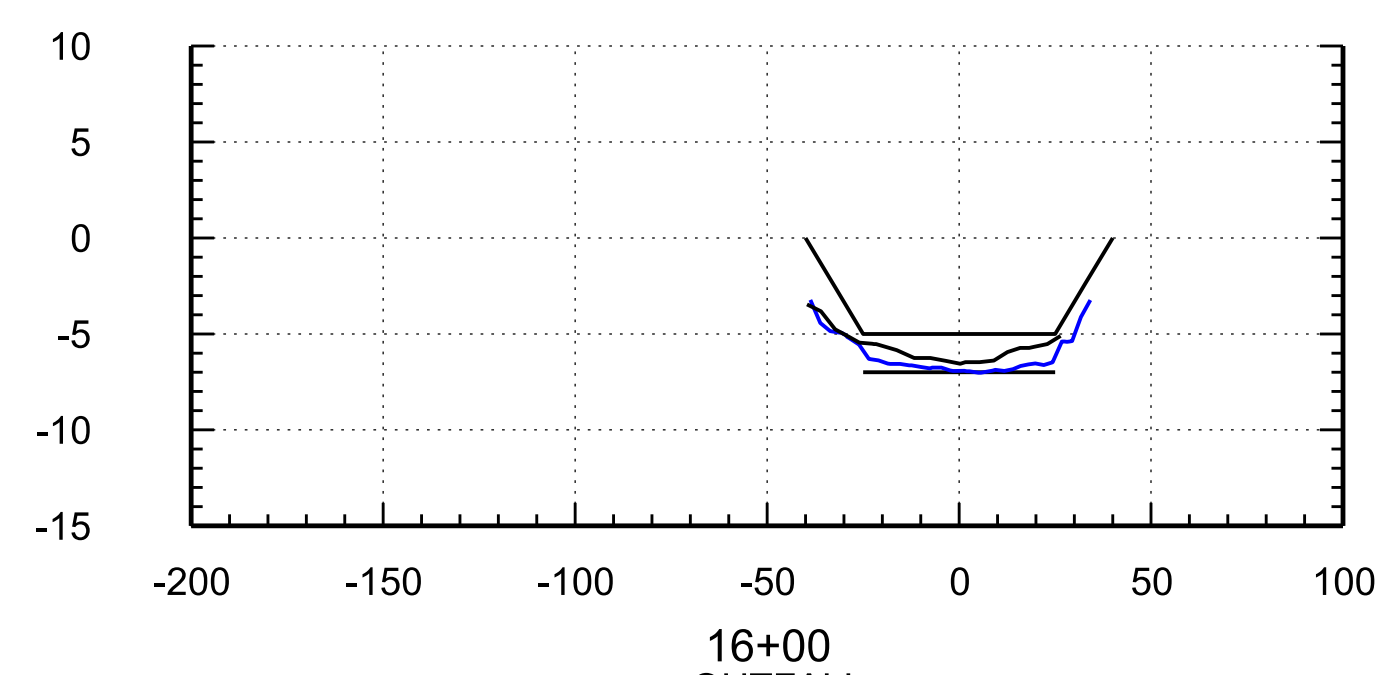
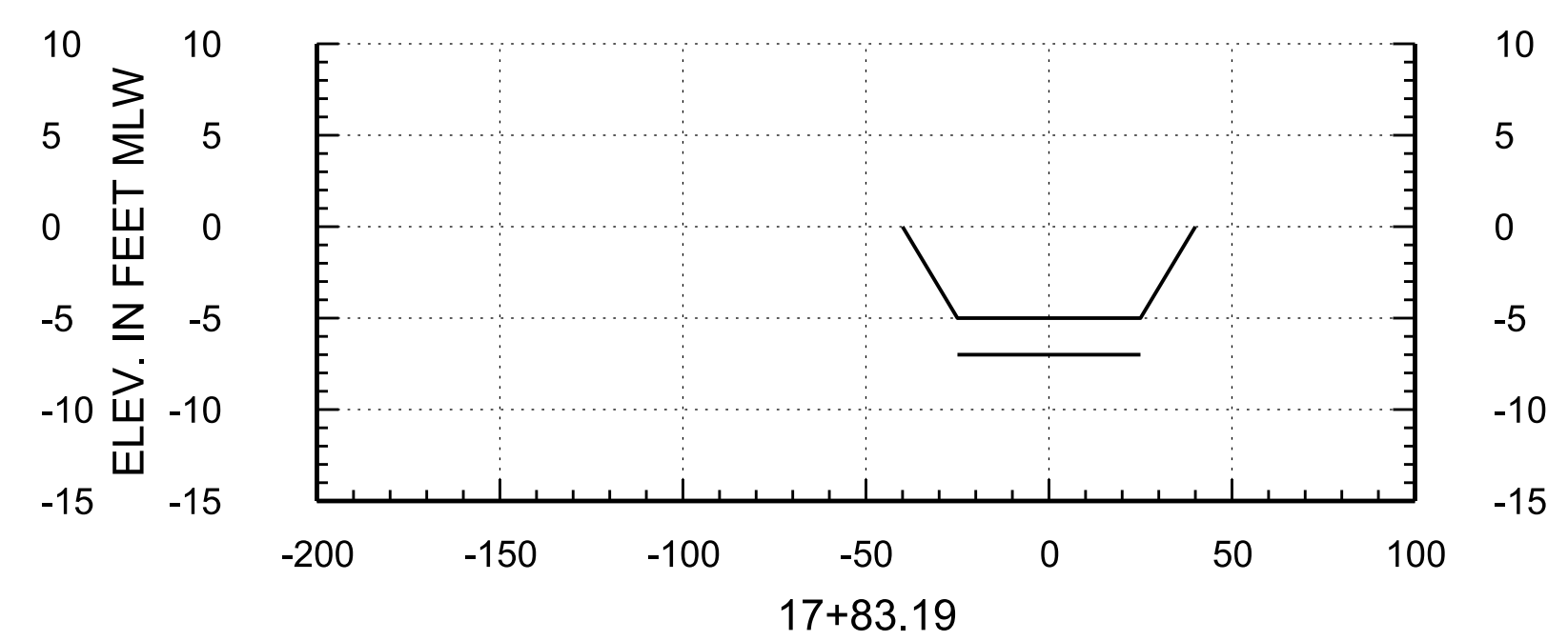
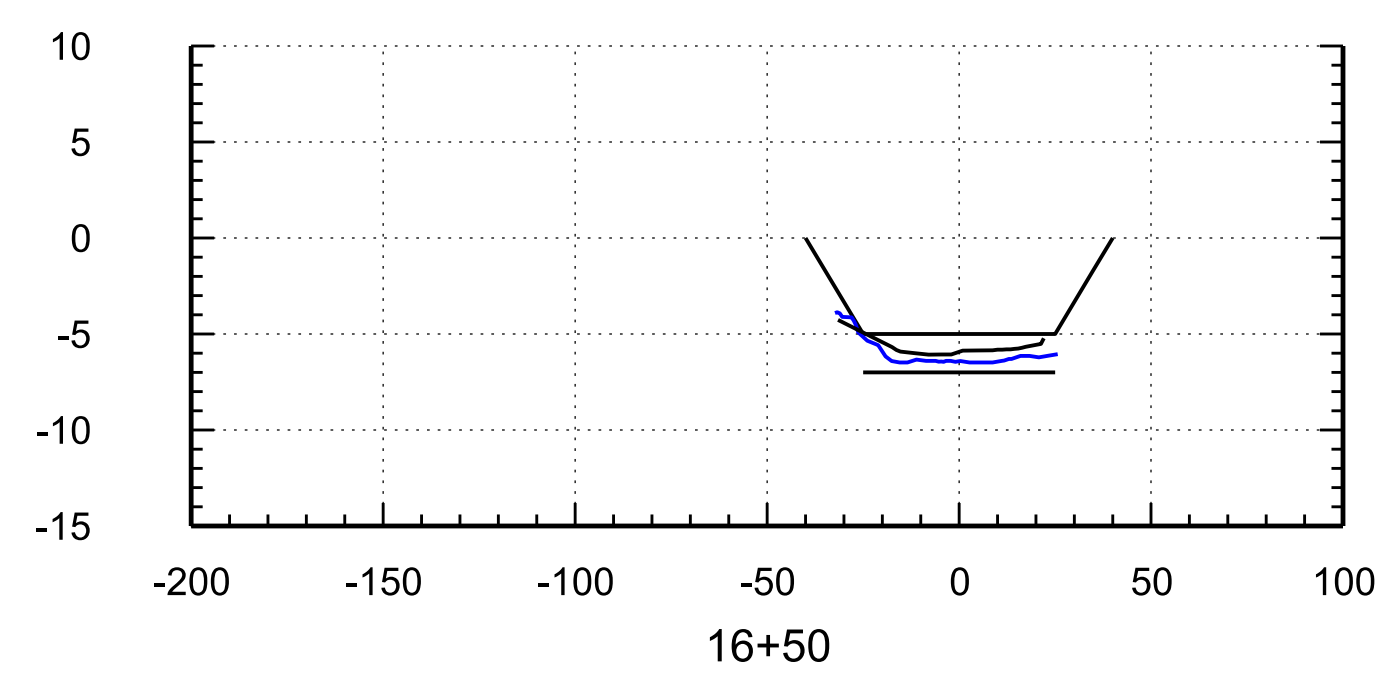
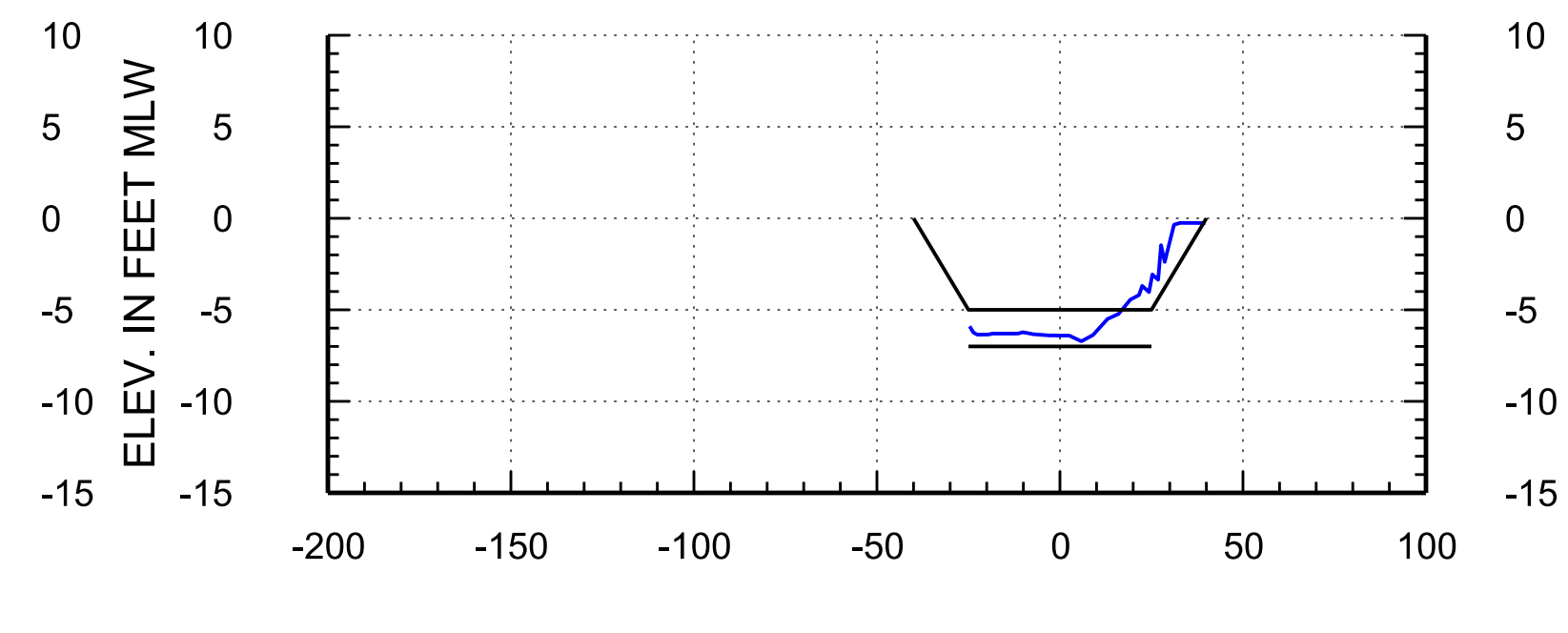
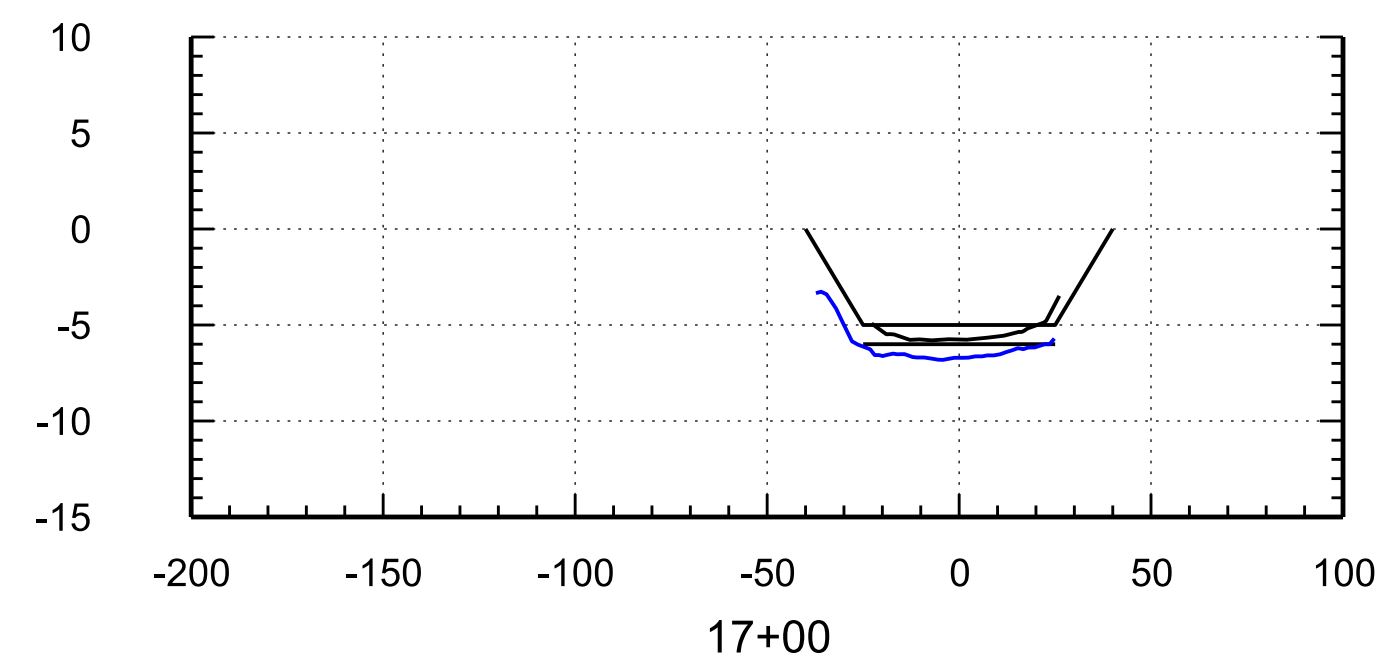


NO.	DATE	BY	REVISION
10			
5			
0			
-5			
-10			
-15			

Project: MILL HARBOUR
 Harbour Waterway Association
 2941 Highway 101
 Jacksonville, Florida 32210
 Phone: 904.384.8377
 Fax: 904.384.8377
 ELEV. IN FEET MLW

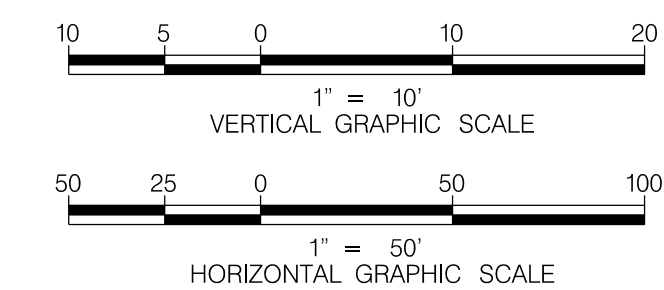
Prepared For: Arc Surveying & Mapping, Inc.
 Professional Hydrographers • Surveyors • Mappers
 ELEV. IN FEET MLW
 4255 Riverchase Avenue
 Jacksonville, Florida 32210
 904.384.8377

LB No. 6487
 Drawn By: DET
 Scale: SEE MAP
 Plot Date: 09/11/14
 File Name:
 Fid Bk / Pg: 14-08
 ARC Project No.:
 14-08-07
 SHEET: 17 OF: 18



LEGEND/ABBREVIATIONS

ELEV.	= ELEVATION
MLW	= MEAN LOW WATER
	= AFTER DREDGE SURVEYS APRIL-AUGUST, 2014.
	= EXAMINATION SURVEY 29 AUGUST, 2014.
	= DREDGE TEMPLATE

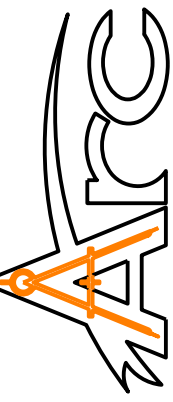


DATE	BY	REVISION

Project:
MILL HARBOUR
29 AUG. 2014
HYDROGRAPHIC SURVEY

Prepared For:
Harbour Waterway Association
Jacksonville, FL

Arc Surveying & Mapping, Inc.
Professional Hydrographers • Surveyors • Mappers
5202 San Juan Avenue
Jacksonville, Florida 32210
904.384.8377



LB No. 6487
Drawn By: DET
Scale: SEE MAP
Plot Date: 09/11/14
File Name:
Fld Bk / Pg: 14-08
ARC Project No.:
14-08-07
SHEET: 18 OF: 18