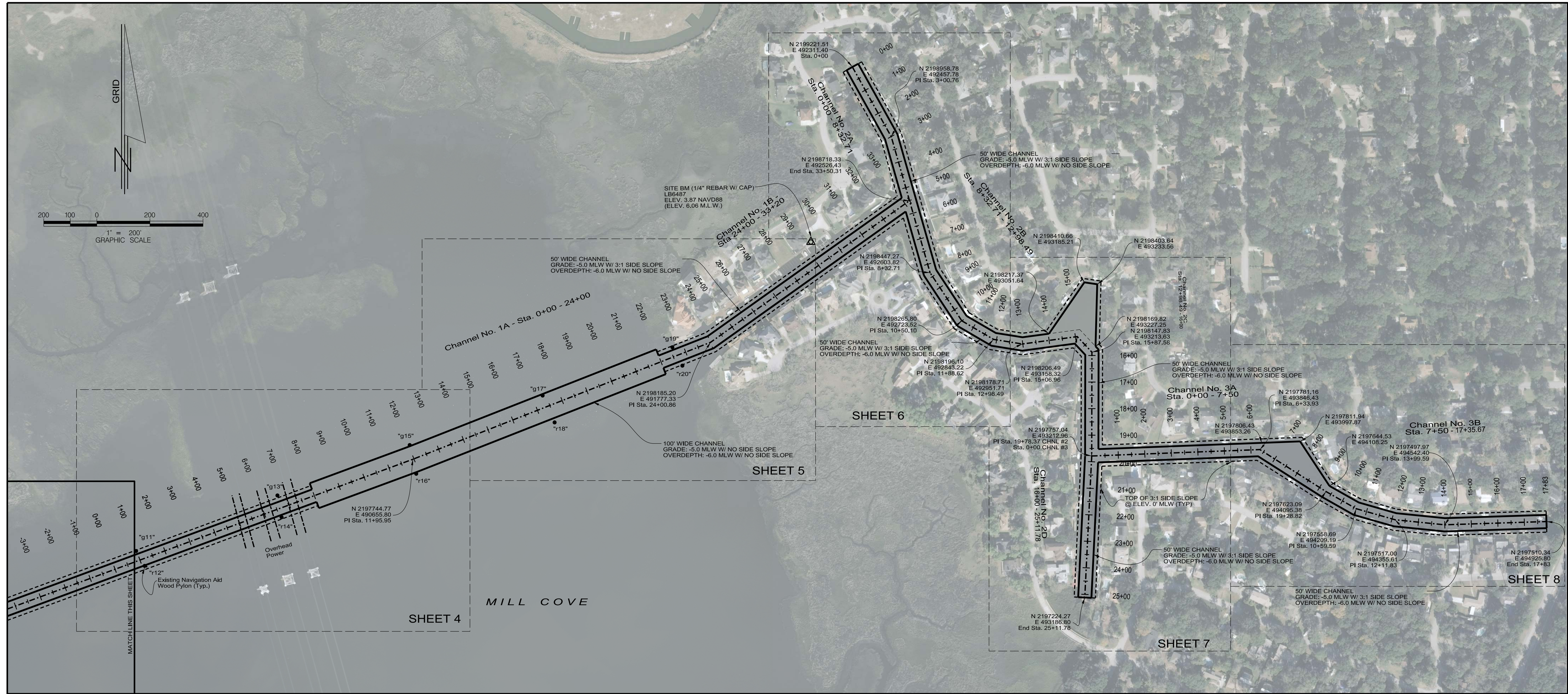
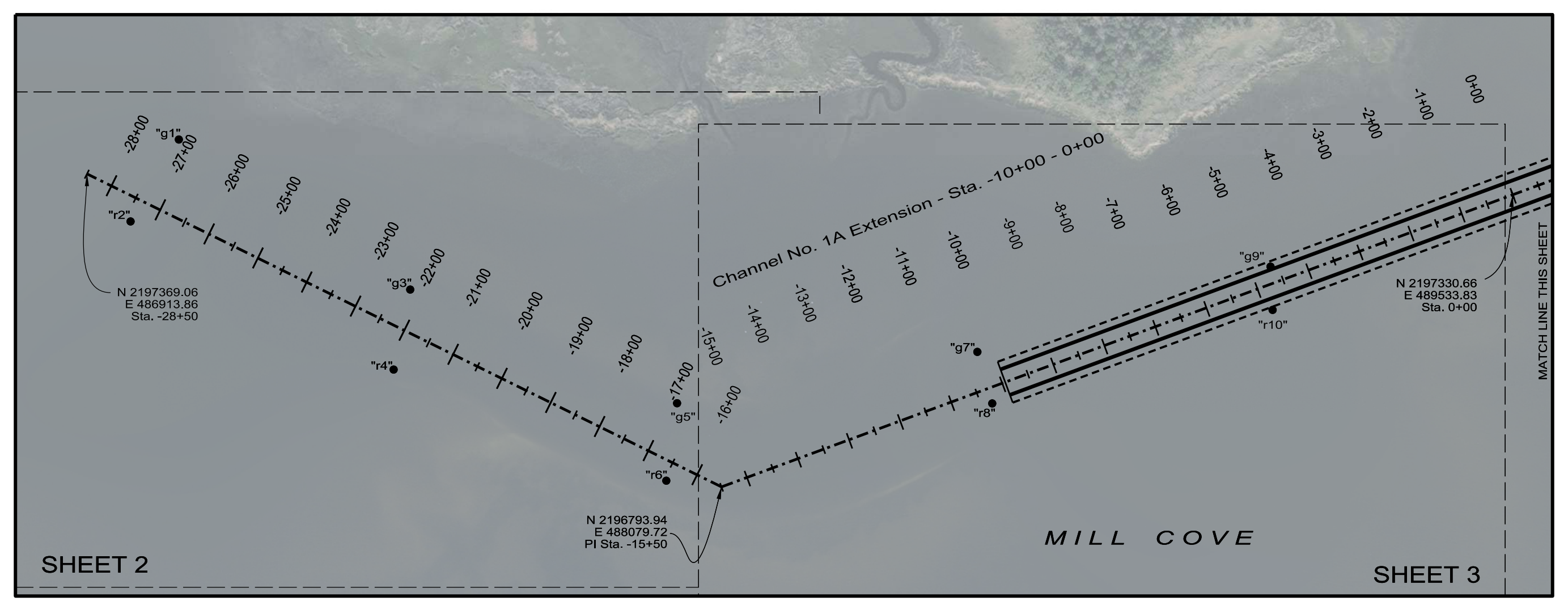


# MAP SHOWING A HYDROGRAPHIC SURVEY OF A PORTION OF MILL COVE AND MILL HARBOR CHANNELS 1, 2 AND 3 DUVAL COUNTY, FLORIDA



NAVAID TABULATION

NAVAID	EASTING	NORTHING
G1	487077.58	2197434.61
R2	486998.74	2197280.98
R4	487480.68	2197011.57
G5	487999.05	2196945.16
R6	487982.78	2196806.93
G7	488544.04	2197037.51
R8	488580.92	2196950.23
G9	489087.18	2197196.85
R10	489096.40	2197119.66
G11	489607.21	2197400.22
R12	489650.20	2197335.29
G13	490144.28	2197606.53
R14	490164.25	2197529.45
G15	490641.35	2197796.57
R16	490671.81	2197694.63
G17	491142.88	2197982.72
R18	491193.70	2197888.29
G19	491629.69	2198167.91
R20	491670.97	2198103.93



- SURVEY NOTES:**
- REFER TO SURVEY NO. 18-07-14.
  - ELEVATIONS ARE IN FEET AND TENTHS AND REFER TO MEAN LOW WATER, WHICH IS 2.19 FEET BELOW NORTH AMERICAN VERTICAL DATUM, 1988 (NAVD88) AS REPORTED BY LABINS TIDE INTERPOLATION POINT 4715.
  - A SITE BM, A 1/2" REBAR WITH CAP LB6487, WAS SET SOUTH OF HARBOR CAY COURT NEAR THE BULKHEAD. BM WAS REFERENCED TO NGS MONUMENT "872 0221 E" HAVING AN ELEVATION OF 35.37 NAVD 88.
  - AIDS TO NAVIGATION WERE LOCATED DURING THIS SURVEY.
  - ALL STATIONING IS BASED ON EXISTING CHANNEL CENTER LINE.
  - THE INFORMATION DEPICTED ON THESE MAPS REPRESENTS THE RESULTS OF SURVEYS MADE ON THE DATES INDICATED AND CAN ONLY BE CONSIDERED AS INDICATING THE GENERAL CONDITIONS EXISTING AT THAT TIME.
  - THE INFORMATION DEPICTED ON THESE MAPS REPRESENTS THE RESULTS OF A SURVEY MADE ON JULY 18-25, 2018.
  - PLANE COORDINATES ARE BASED ON THE TRANSVERSE MERCATOR PROJECTION FOR FLORIDA, EAST ZONE, NORTH AMERICAN DATUM OF 1983 (NAD83).

**LEGEND/ABBREVIATIONS**

STA.	= STATION
P.I.	= POINT OF INTERSECTION
B.M.	= BENCHMARK
NAVD88	= NORTH AMERICAN VERTICAL DATUM 1988
M.L.W.	= MEAN LOW WATER
RGE.	= RGE.
●	CHANNEL MARKER (WOOD PYLON)

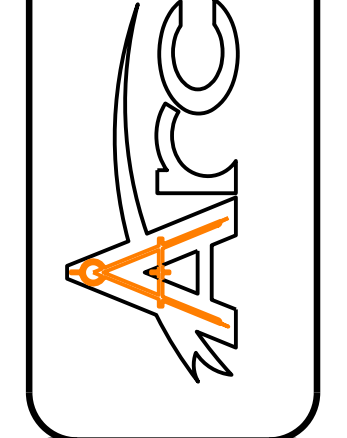
**Richard J. Sawyer**  
Professional Surveyor and Mapper No. 6131  
NOT VALID WITHOUT THE SIGNATURE AND THE ORIGINAL RAISED SEAL OF A FLORIDA LICENSED SURVEYOR AND MAPPER

DATE	BY	REVISION

Project: **MILL HARBOUR JULY 18-25, 2018 HYDROGRAPHIC SURVEY**

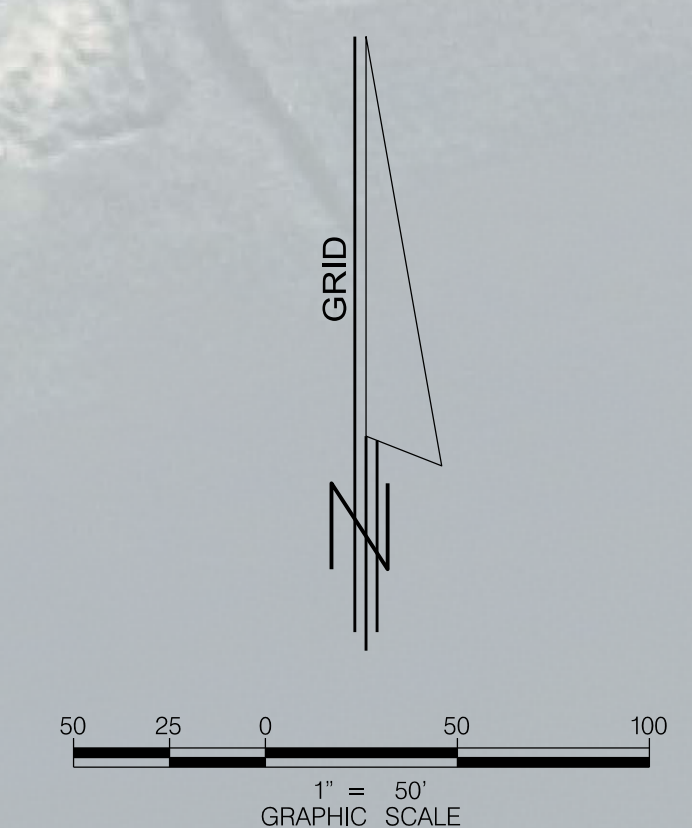
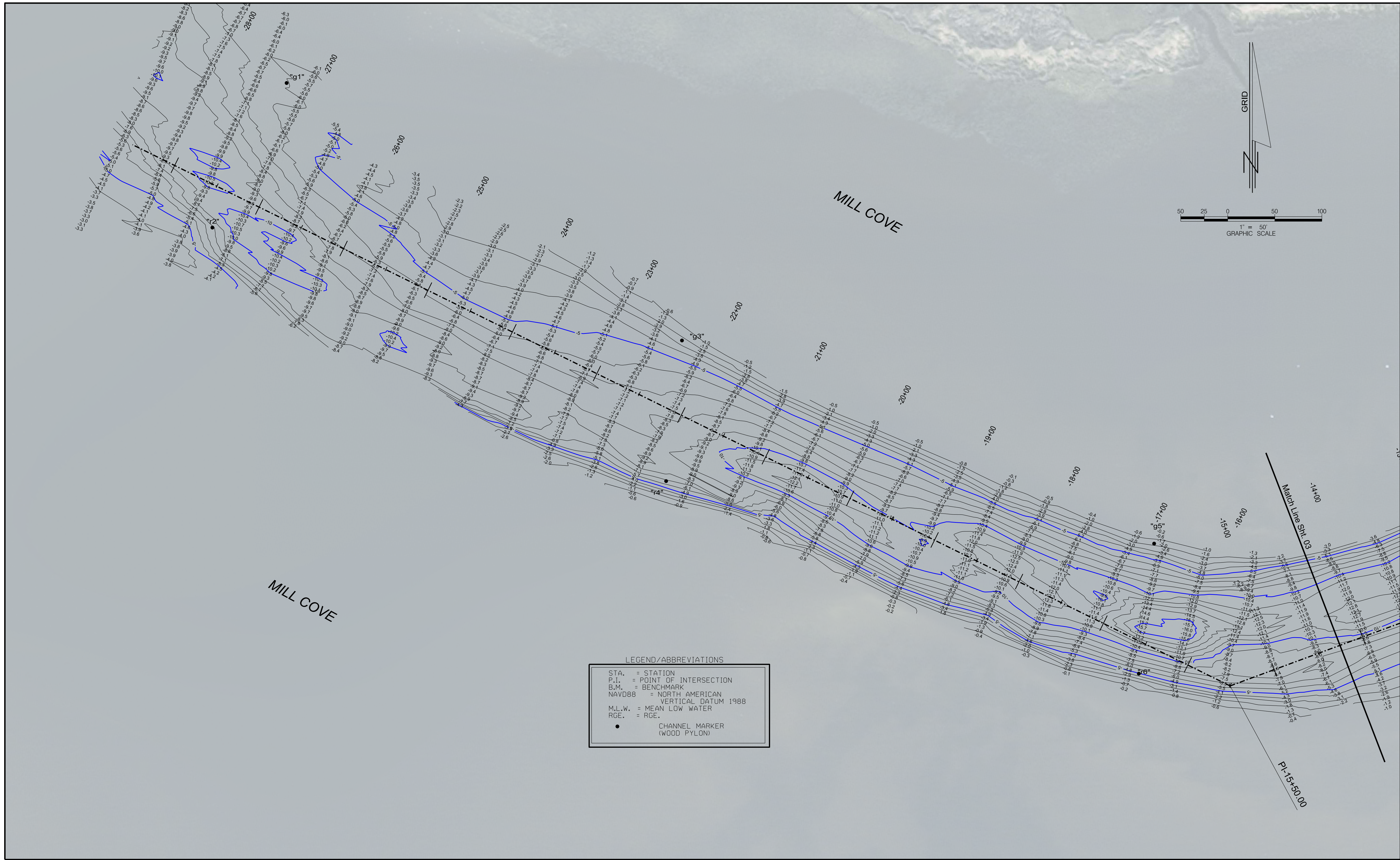
Prepared For: **Harbour Waterway Association Jacksonville, FL**

**Arc Surveying & Mapping, Inc.**  
Professional Hydrographers • Surveyors • Mappers  
5202 San Juan Avenue  
Jacksonville, Florida 32210  
904.384.8377



LB No. 6487  
Drawn By: M. SAWYER  
Scale: SEE MAP  
Plot Date: 07/31/18  
Fld Bk / Pg: 17-15/8-14  
ARC Project No.: 18-07-14  
SHEET: 1 OF: 18

MAP SHOWING A HYDROGRAPHIC SURVEY OF A PORTION OF MILL COVE  
AND MILL HARBOR CHANNELS 1, 2 AND 3  
DUVAL COUNTY, FLORIDA

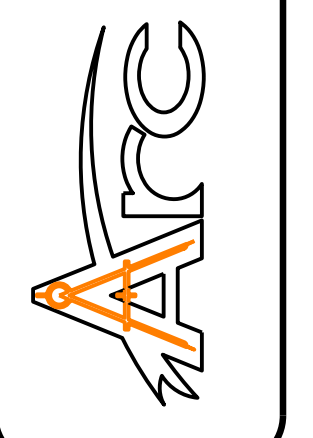


DATE	BY	REVISION

Project:  
**MILL HARBOR**  
 JULY 18-25, 2018  
 HYDROGRAPHIC SURVEY

Prepared For:  
 Harbour Waterway Association  
 Jacksonville, FL

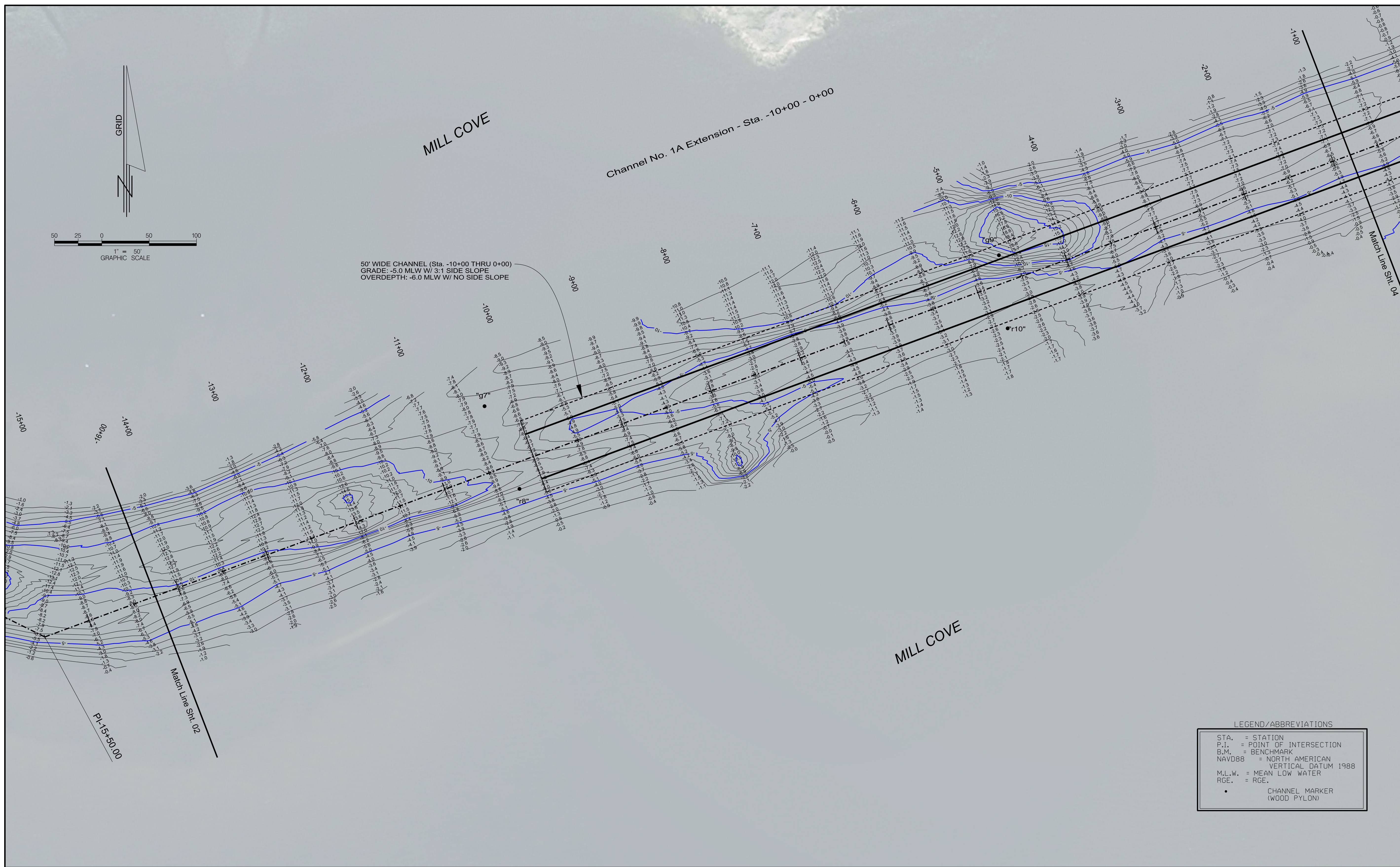
Arc Surveying & Mapping, Inc.  
 Professional Hydrographers • Mappers  
 5202 San Juan Avenue  
 Jacksonville, Florida 32210  
 904.384.8377



LB No. 6487
Drawn By: M. SAWYER
Scale: SEE MAP
Plot Date: 07/31/18
Flt Bk / Pg: 17-15/6-14
ARC Project No.: 18-07-14
SHEET: 2 OF: 18

REFER TO SHEET NO. 1 FOR SURVEY NOTES

MAP SHOWING A HYDROGRAPHIC SURVEY OF A PORTION OF MILL COVE  
AND MILL HARBOR CHANNELS 1, 2 AND 3  
DUVAL COUNTY, FLORIDA



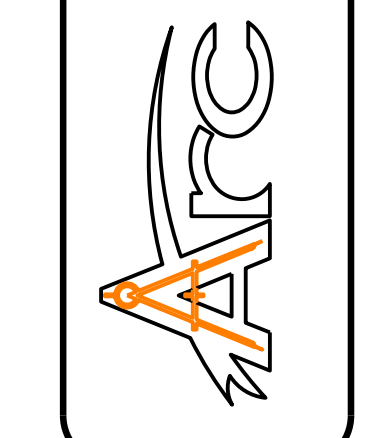
REFER TO SHEET NO. 1 FOR SURVEY NOTES

DATE	BY	REVISION

Project:  
MILL HARBOUR  
JULY 18-25, 2018  
HYDROGRAPHIC SURVEY

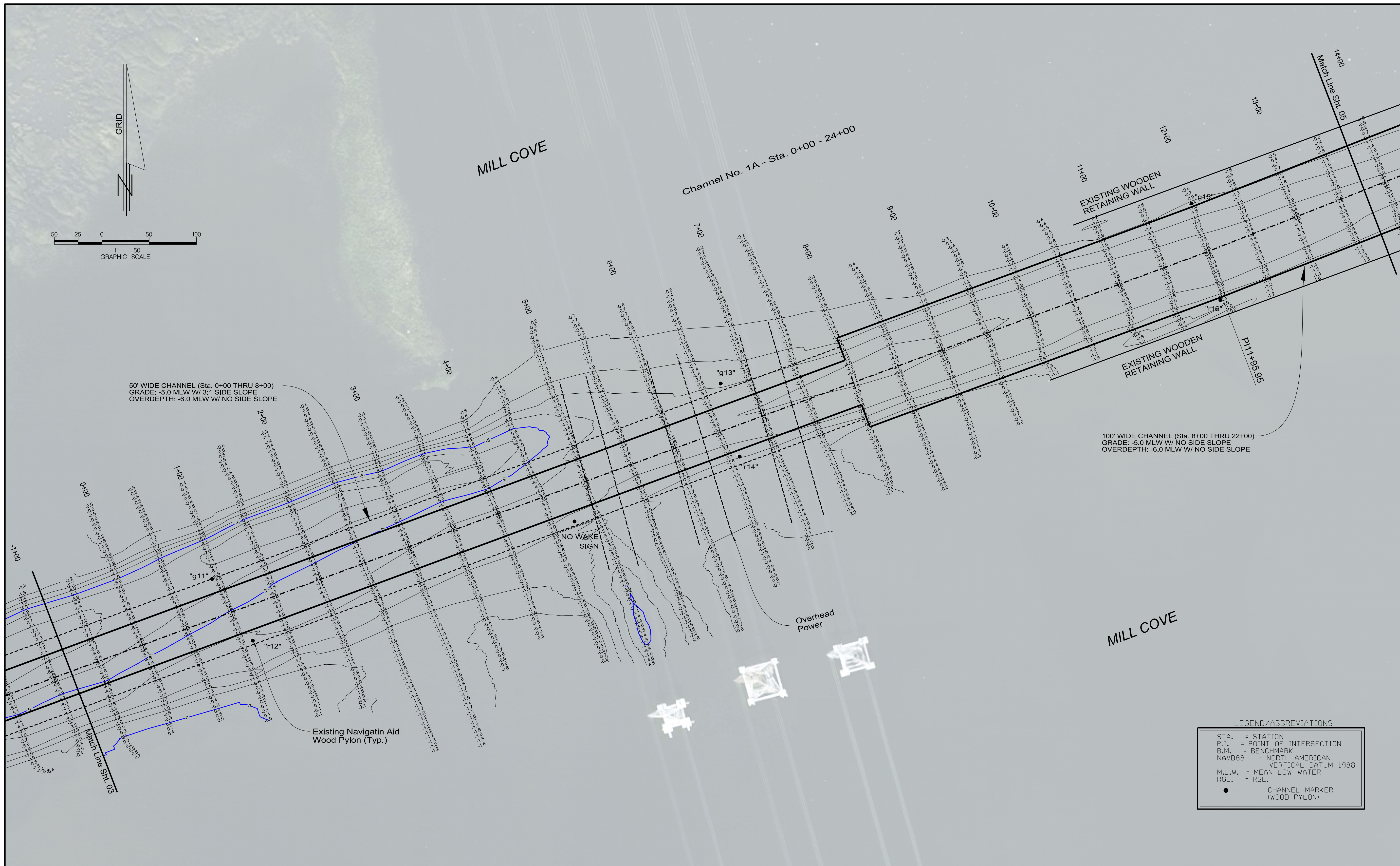
Prepared For:  
Harbour Waterway Association  
Jacksonville, FL

Arc Surveying & Mapping, Inc.  
Professional Hydrographers • Surveyors • Mappers  
5202 San Juan Avenue  
Jacksonville, Florida 32210  
904.384.8377



LB No. 6487
Drawn By: M. SAWYER
Scale: SEE MAP
Plot Date: 07/31/18
Fld Bk / Pg: 17-15/6-14
ARC Project No.: 18-07-14
SHEET: 3 OF: 18

MAP SHOWING A HYDROGRAPHIC SURVEY OF A PORTION OF MILL COVE  
AND MILL HARBOR CHANNELS 1, 2 AND 3  
DUVAL COUNTY, FLORIDA



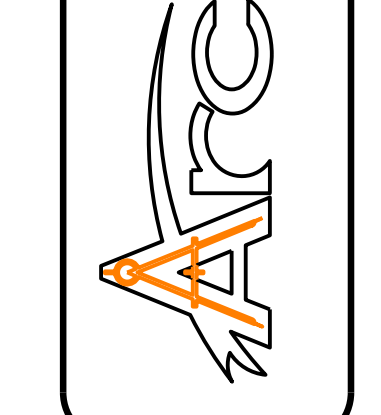
REFER TO SHEET NO. 1 FOR SURVEY NOTES

DATE	BY	REVISION

Project:  
MILL HARBOUR  
JULY 18-25, 2018  
HYDROGRAPHIC SURVEY

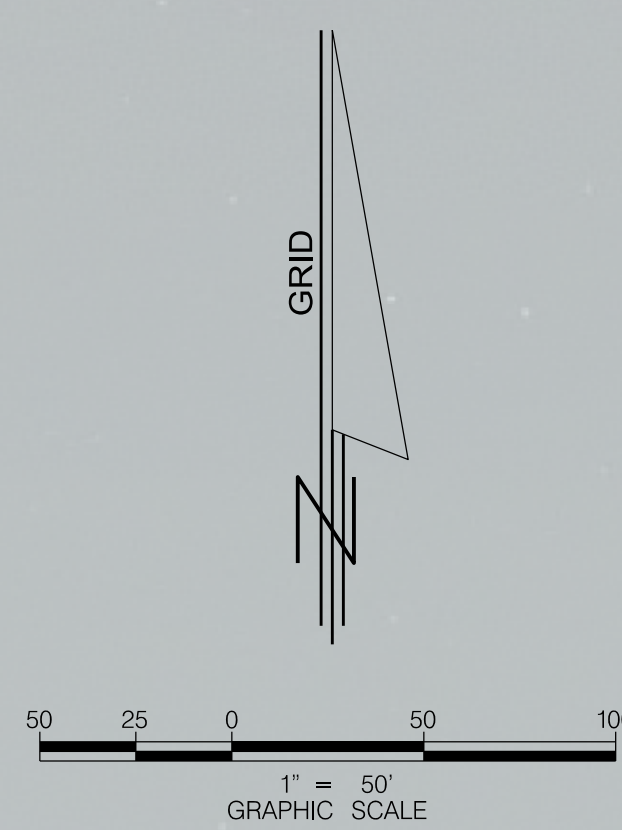
Prepared For:  
Harbour Waterway Association  
Jacksonville, FL

Arc Surveying & Mapping, Inc.  
Professional Hydrographers • Surveyors • Mappers  
5202 San Juan Avenue  
Jacksonville, Florida 32210  
904.384.8377



LB No. 6487
Drawn By: M. SAWYER
Scale: SEE MAP
Plot Date: 07/31/18
Flid Bk / Pg: 17-15/6-14
ARC Project No.:
18-07-14
SHEET: 4 OF: 18

MAP SHOWING A HYDROGRAPHIC SURVEY OF A PORTION OF MILL COVE  
AND MILL HARBOR CHANNELS 1, 2 AND 3  
DUVAL COUNTY, FLORIDA



LEGEND/ABBREVIATIONS

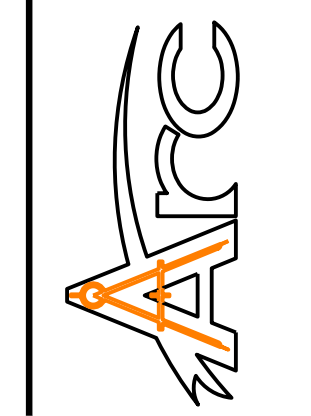
STA.	= STATION
P.I.	= POINT OF INTERSECTION
B.M.	= BENCHMARK
NAVD88	= NORTH AMERICAN VERTICAL DATUM 1988
M.L.W.	= MEAN LOW WATER
RGE.	= RGE.
●	CHANNEL MARKER (WOOD PYLON)

DATE	BY	REVISION

Project:  
MILL HARBOUR  
JULY 18-25, 2018  
HYDROGRAPHIC SURVEY

Prepared For:  
Harbour Waterway Association  
Jacksonville, FL

Arc Surveying & Mapping, Inc.  
Professional Hydrographers • Mappers  
5202 San Juan Avenue  
Jacksonville, Florida 32210  
904.384.8377



LB No. 6487
Drawn By: M. SAWYER
Scale: SEE MAP
Plot Date: 07/31/18
Flt Bk / Pg: 17-15/6-14
ARC Project No.: 18-07-14
SHEET: 5 OF: 18

REFER TO SHEET NO. 1 FOR SURVEY NOTES

MAP SHOWING A HYDROGRAPHIC SURVEY OF A PORTION OF MILL COVE  
AND MILL HARBOR CHANNELS 1, 2 AND 3  
DUVAL COUNTY, FLORIDA



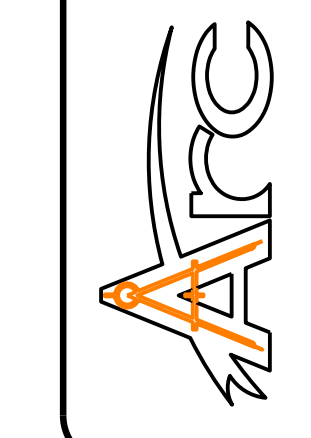
REFER TO SHEET NO. 1 FOR SURVEY NOTES

DATE	BY	REVISION

Project:  
MILL HARBOUR  
JULY 18-25, 2018  
HYDROGRAPHIC SURVEY

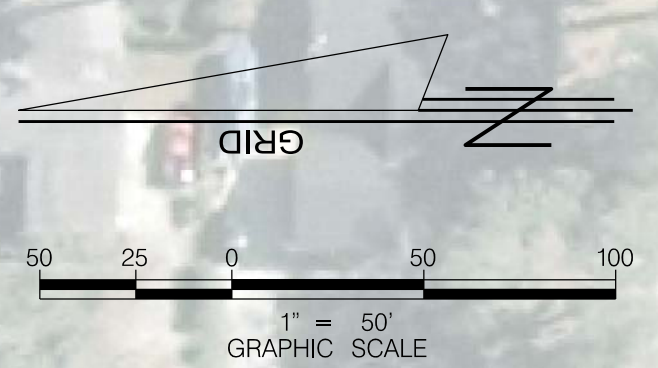
Prepared For:  
Harbour Waterway Association  
Jacksonville, FL

Arc Surveying & Mapping, Inc.  
Professional Hydrographers • Surveyors • Mappers  
5202 San Juan Avenue  
Jacksonville, Florida 32210  
904.384.8377



LB No. 6487
Drawn By: M. SAWYER
Scale: SEE MAP
Plot Date: 07/31/18
Flt Bk / Pg: 17-15/6-14
ARC Project No.: 18-07-14
SHEET: 6 OF: 18

MAP SHOWING A HYDROGRAPHIC SURVEY OF A PORTION OF MILL COVE  
AND MILL HARBOR CHANNELS 1, 2 AND 3  
DUVAL COUNTY, FLORIDA

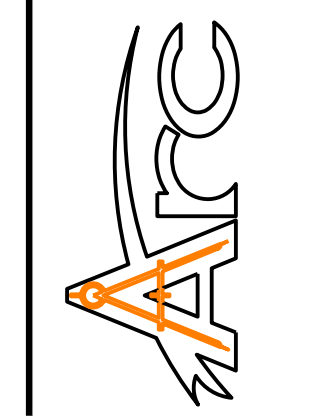


DATE	BY	REVISION

Project:  
MILL HARBOUR  
JULY 18-25, 2018  
HYDROGRAPHIC SURVEY

Prepared For:  
Harbour Waterway Association  
Jacksonville, FL

Arc Surveying & Mapping, Inc.  
Professional Hydrographers • Surveyors • Mappers  
5202 San Juan Avenue  
Jacksonville, Florida 32210  
904.384.8377



LB No. 6487  
Drawn By: M. SAWYER  
Scale: SEE MAP  
Plot Date: 07/31/18  
Fld Bk / Pg: 17-15/6-14  
ARC Project No.:  
18-07-14  
SHEET: 7 OF: 18

REFER TO SHEET NO. 1 FOR SURVEY NOTES

MAP SHOWING A HYDROGRAPHIC SURVEY OF A PORTION OF MILL COVE  
AND MILL HARBOR CHANNELS 1, 2 AND 3  
DUVAL COUNTY, FLORIDA

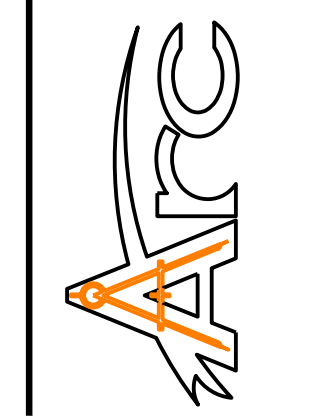


DATE	BY	REVISION

Project:  
MILL HARBOUR  
JULY 18-25, 2018  
HYDROGRAPHIC SURVEY

Prepared For:  
Harbour Waterway Association  
Jacksonville, FL

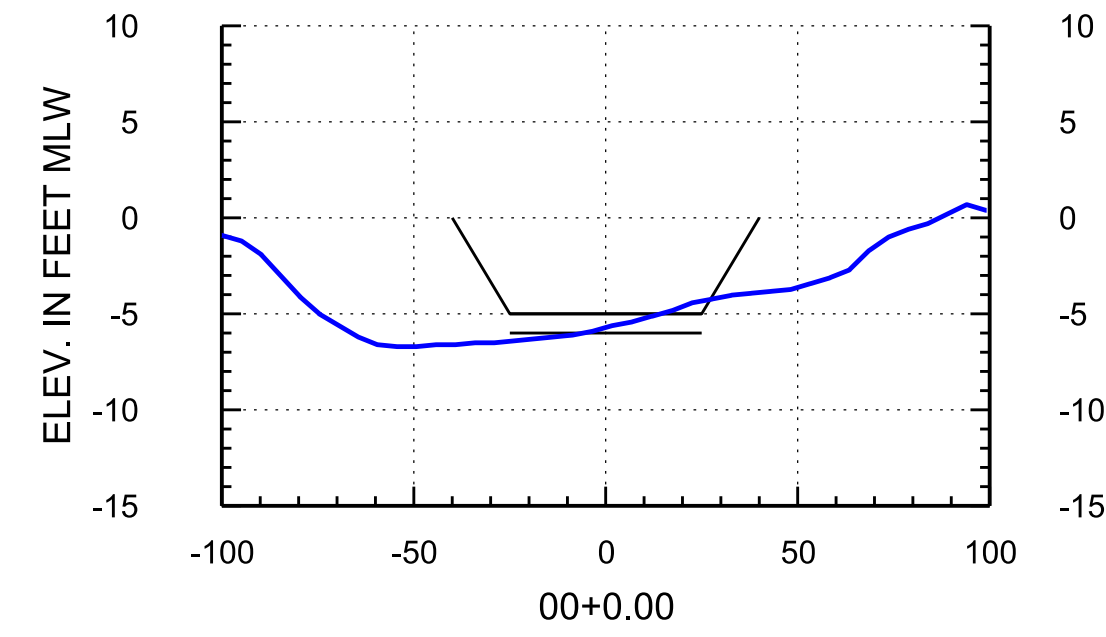
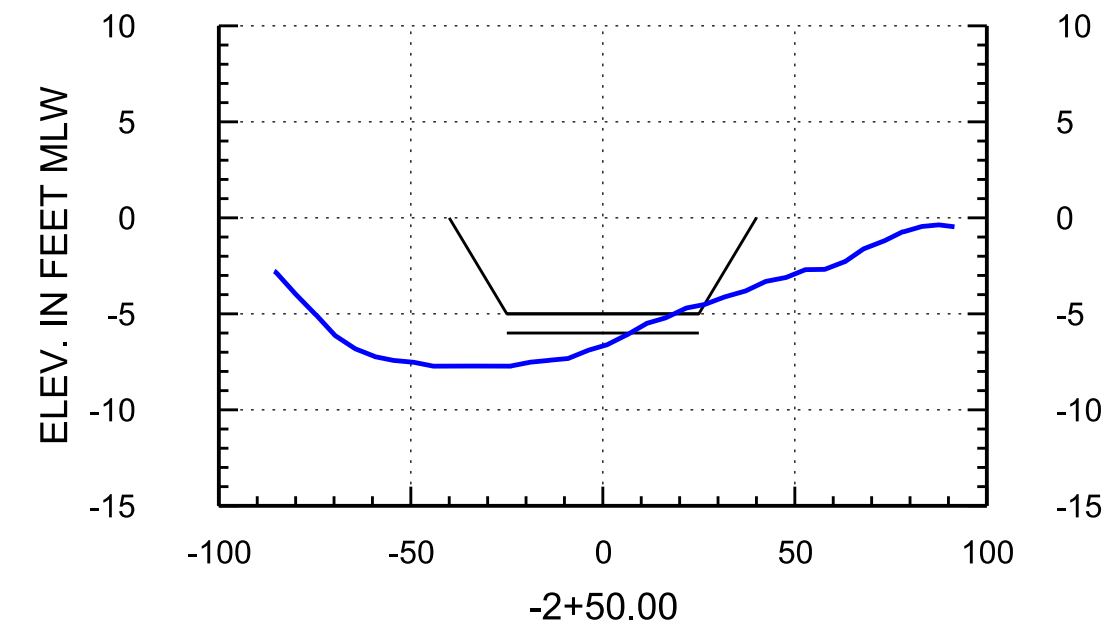
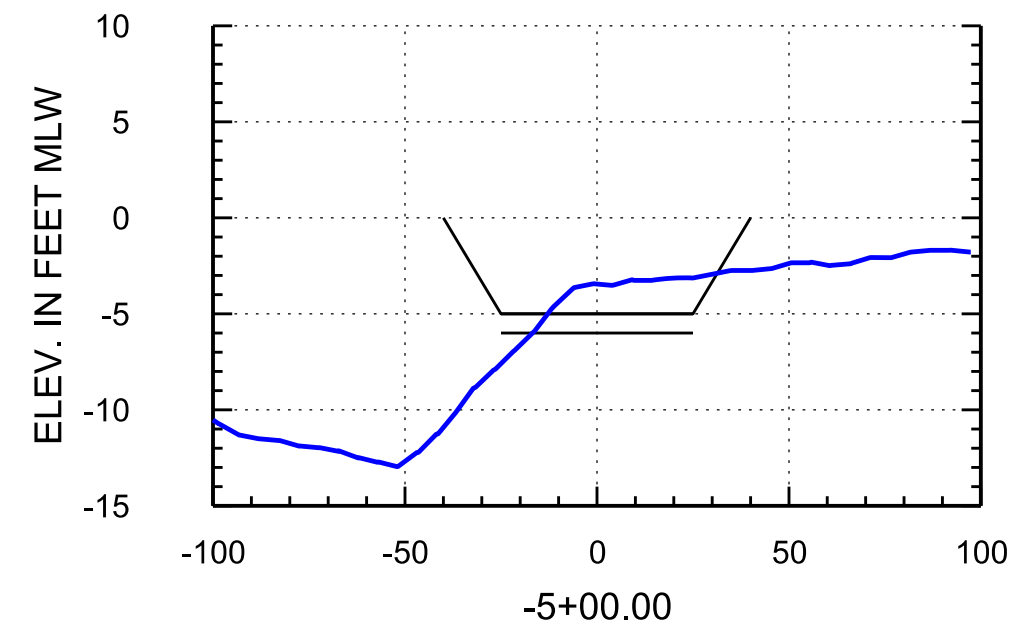
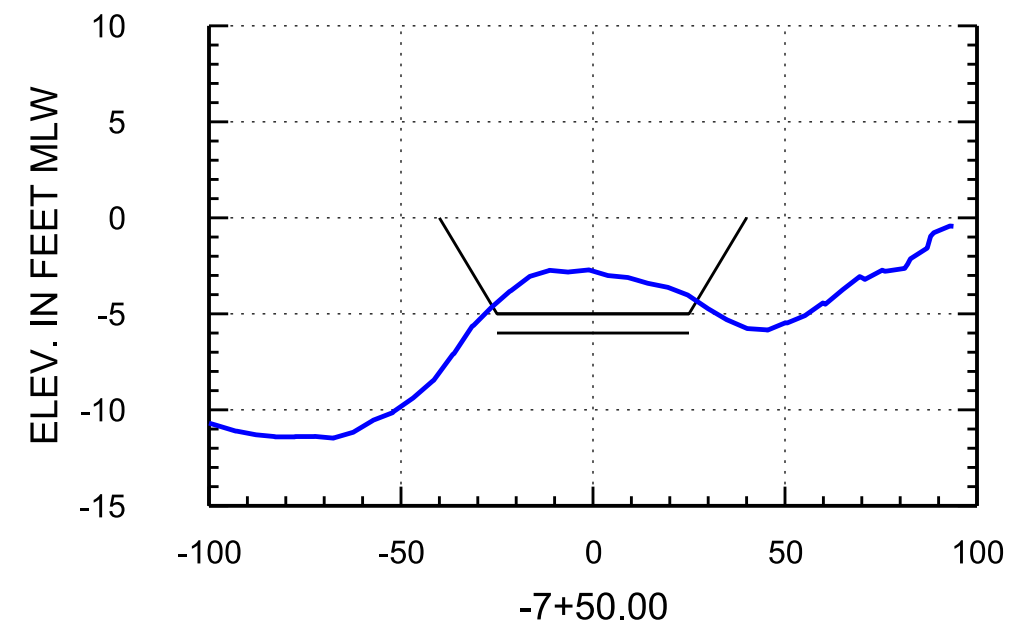
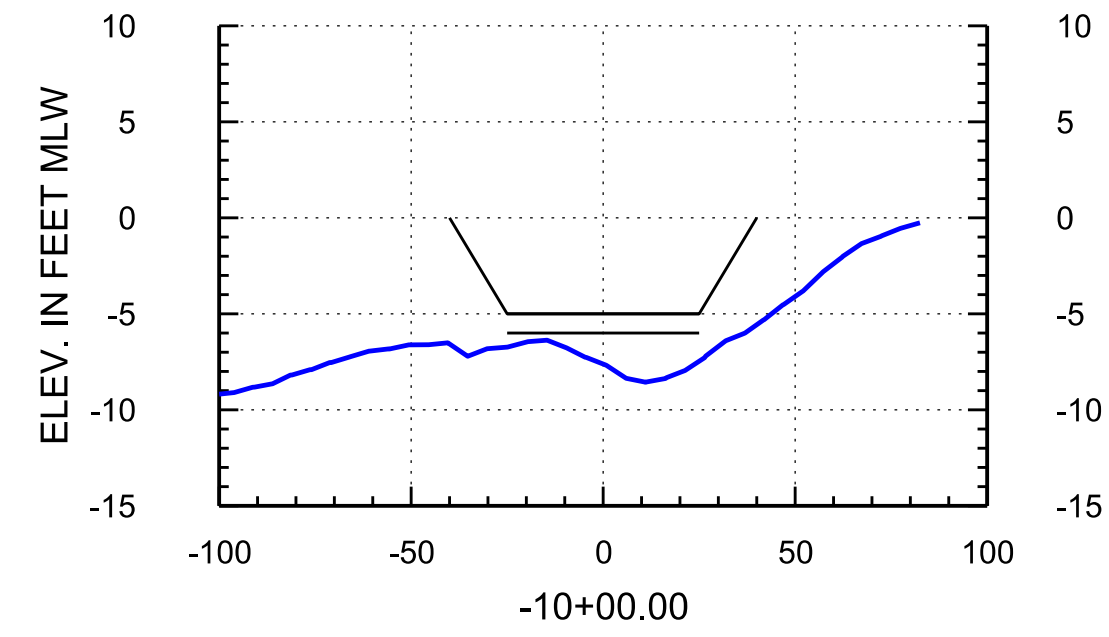
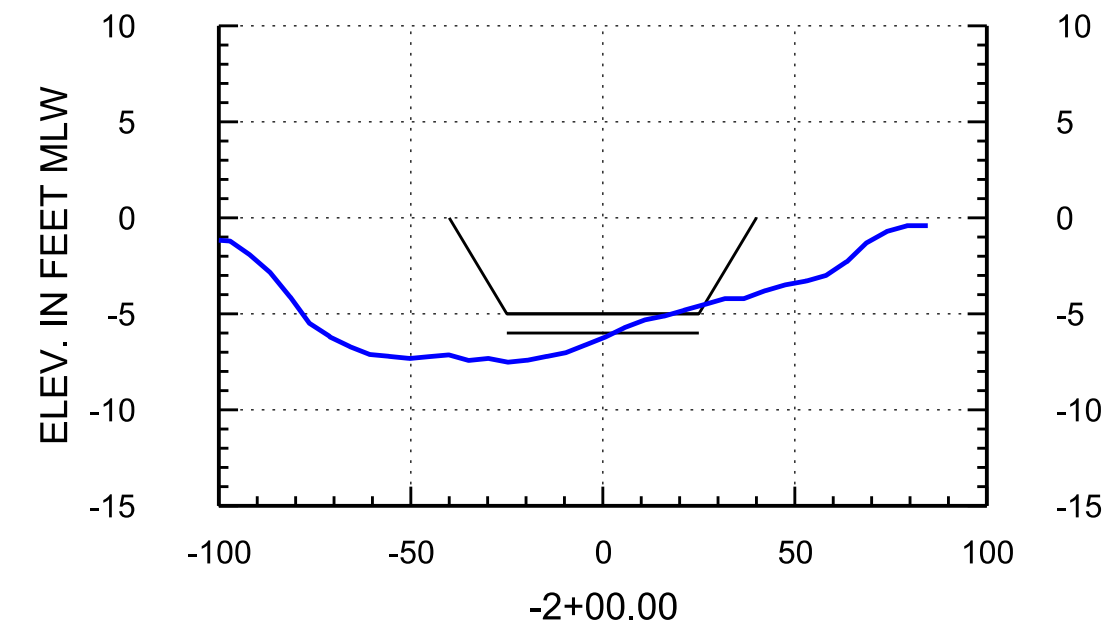
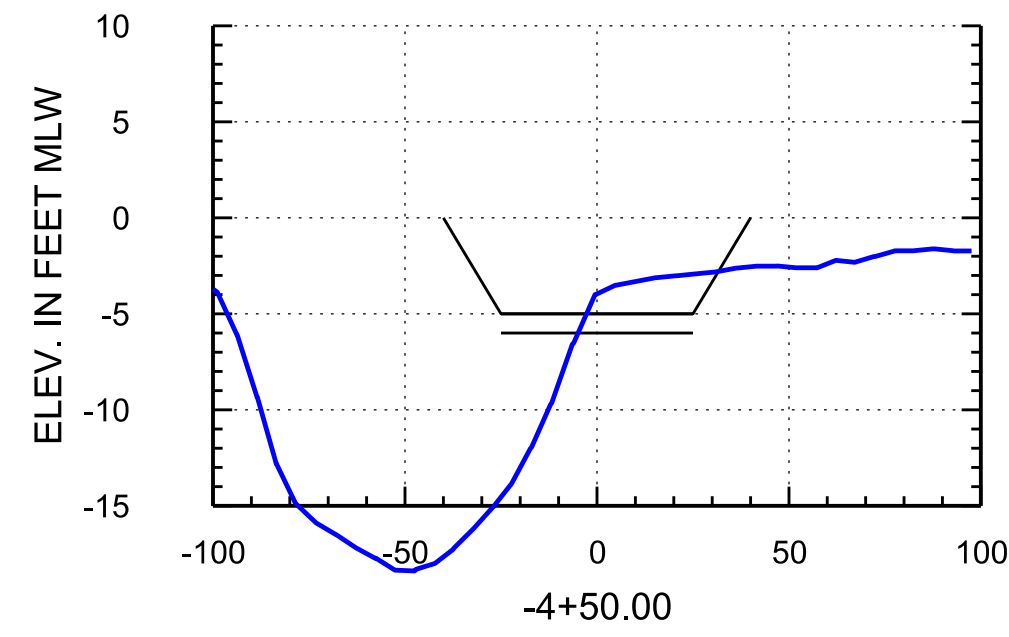
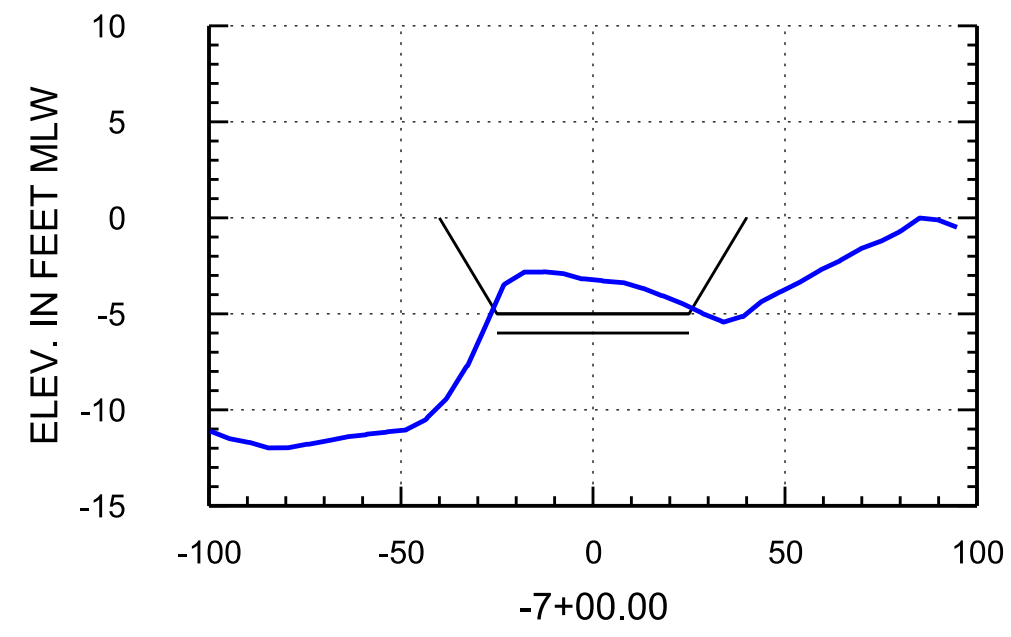
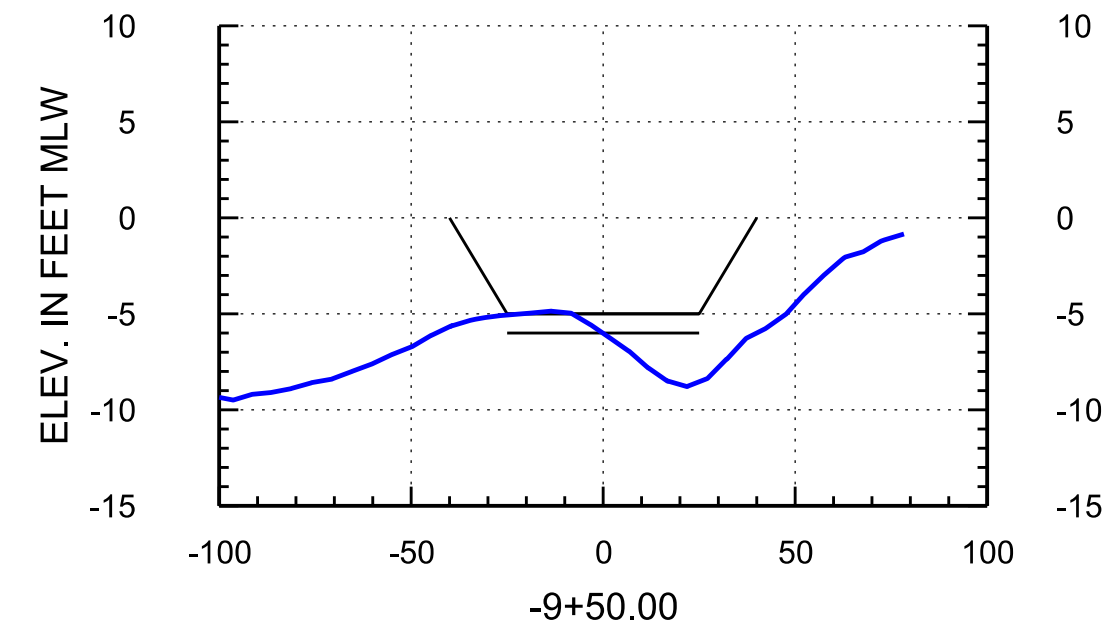
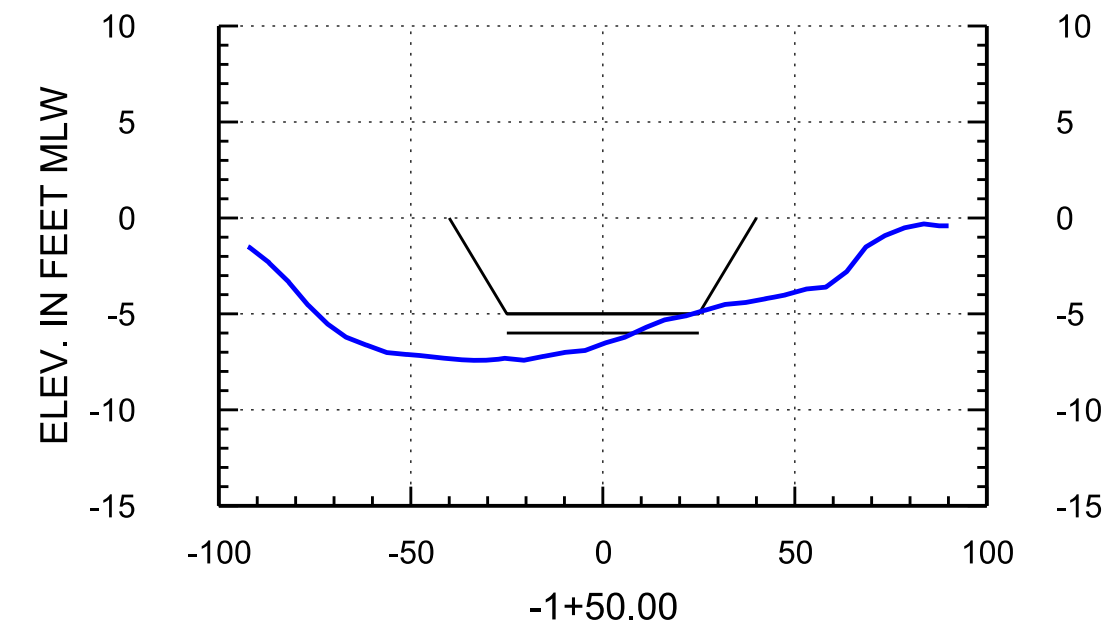
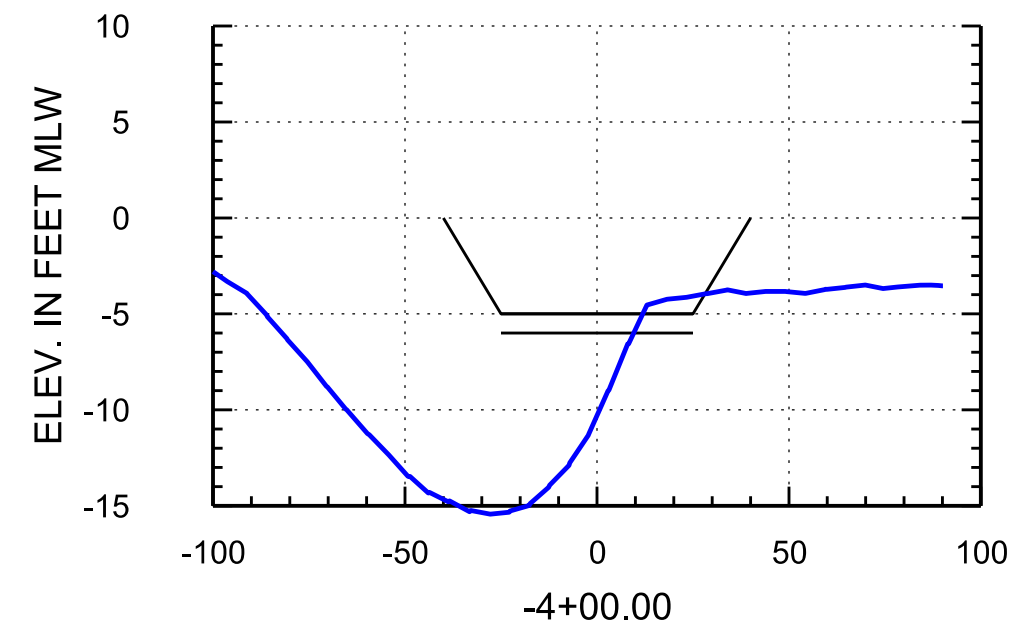
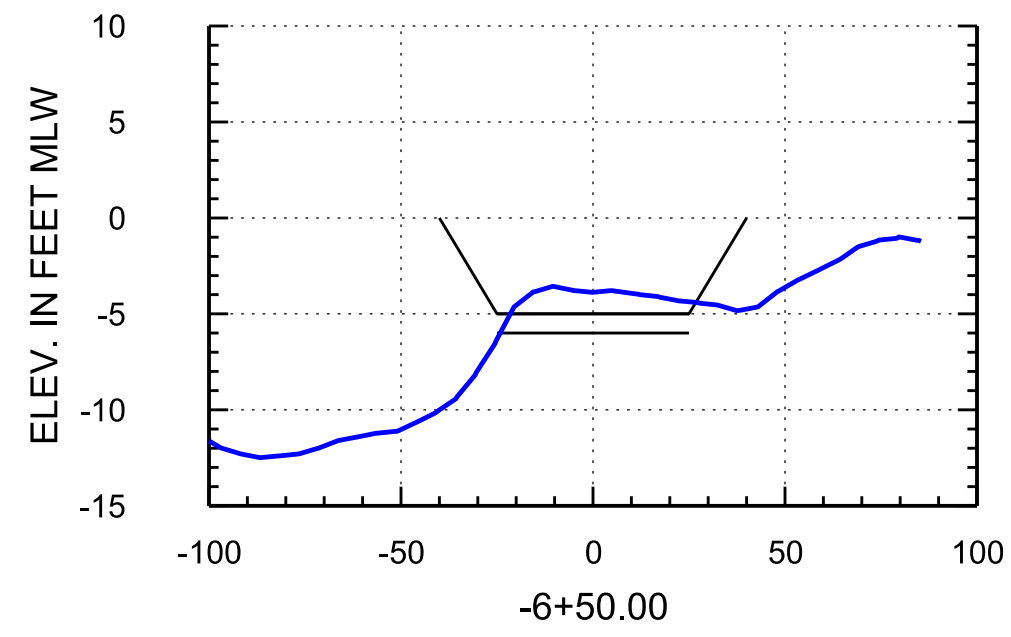
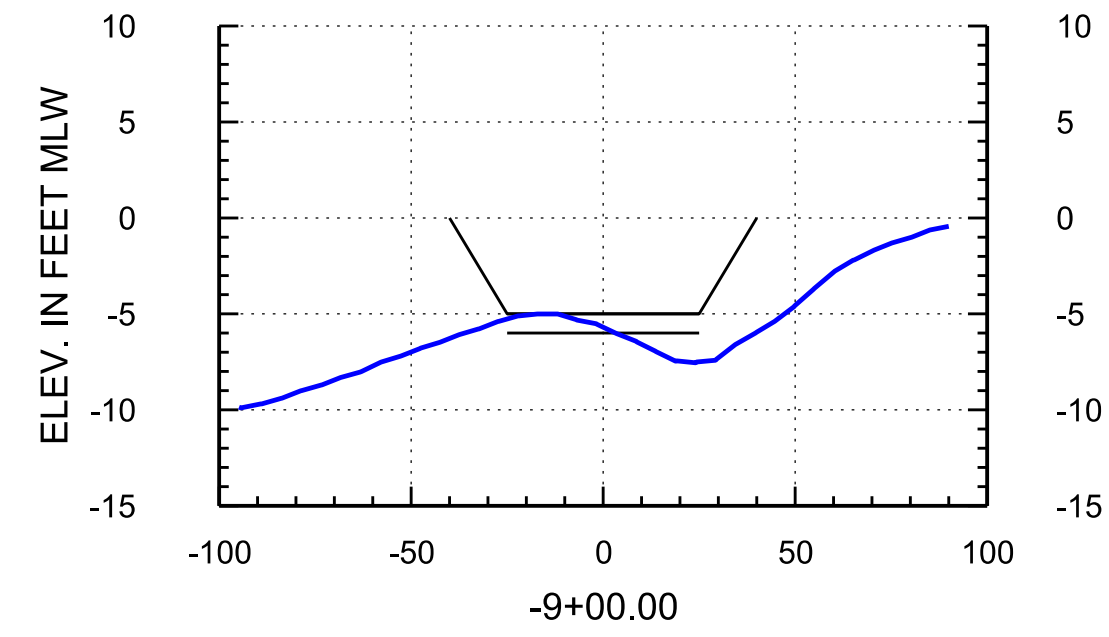
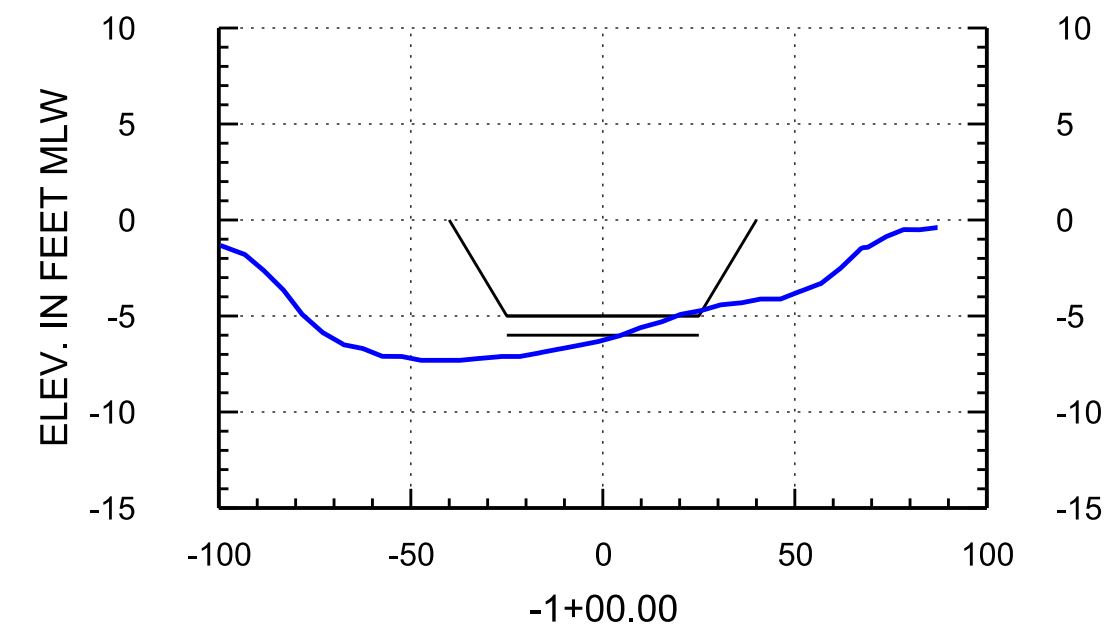
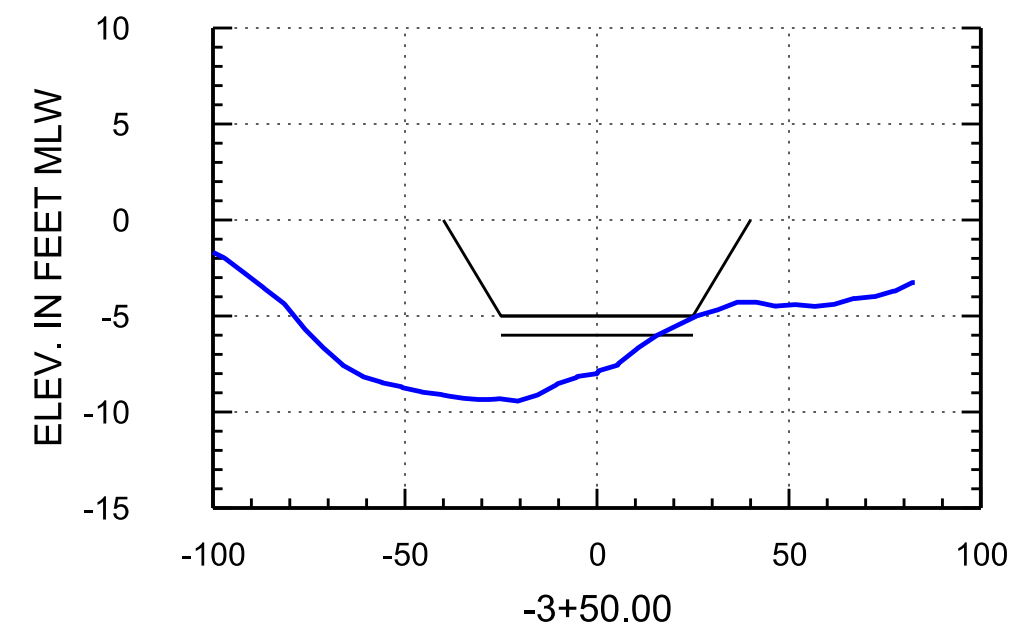
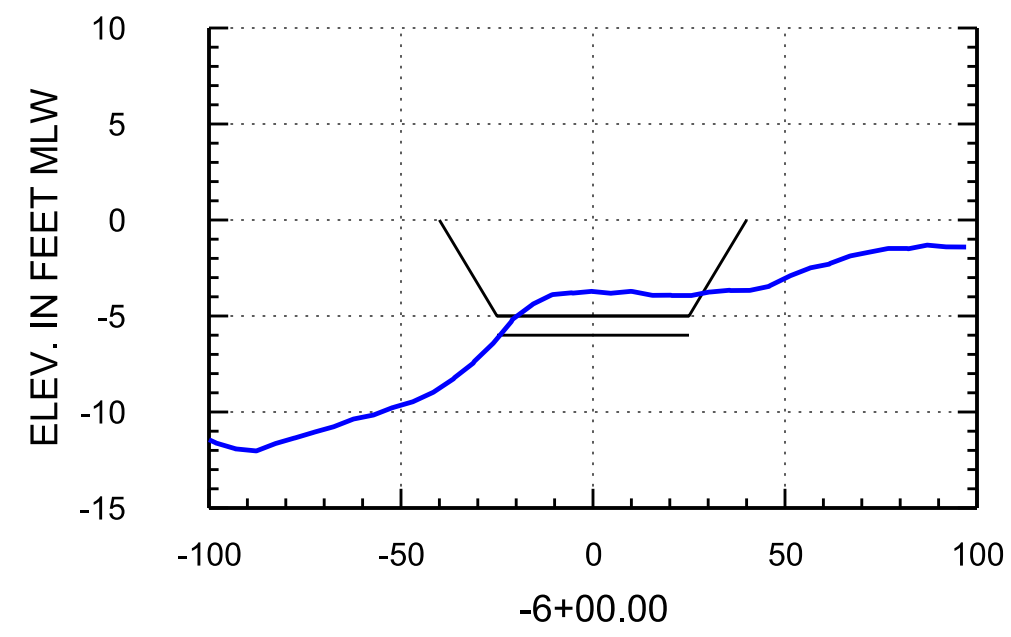
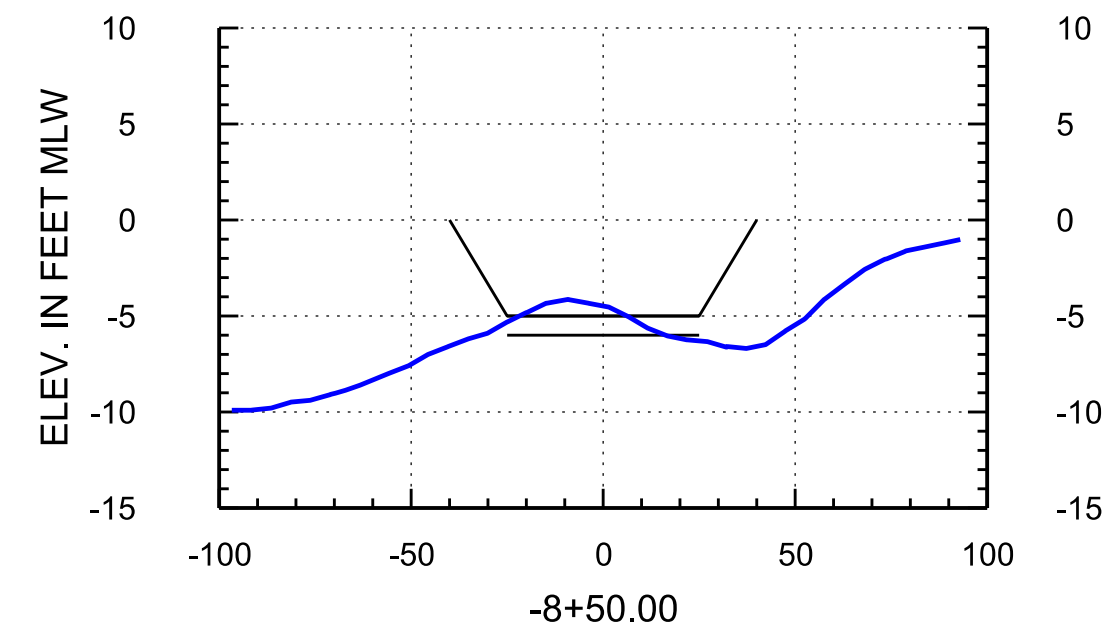
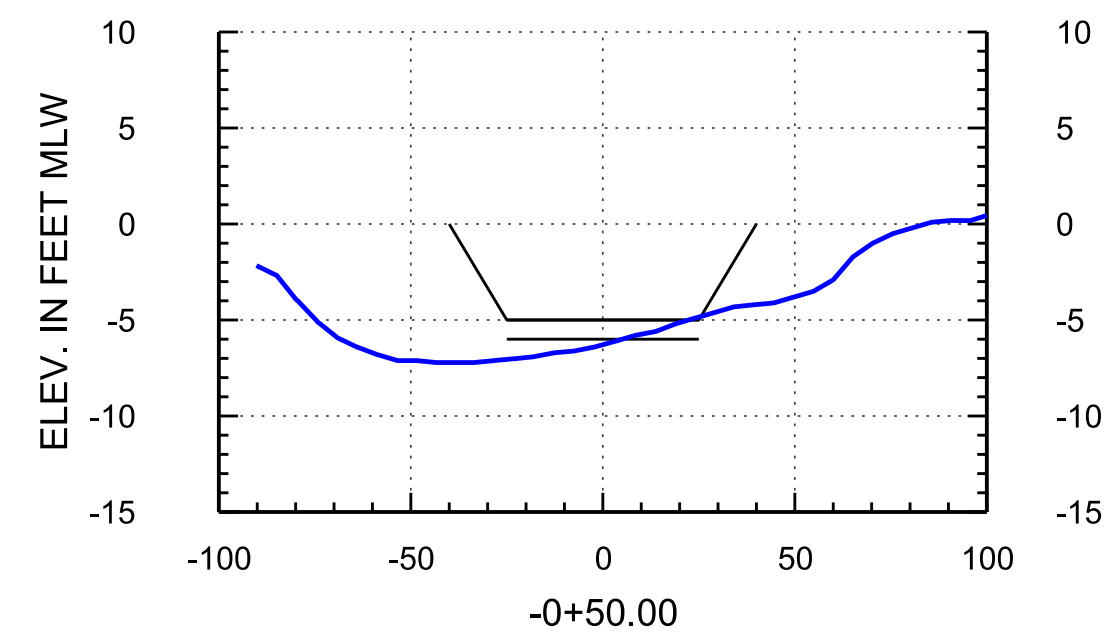
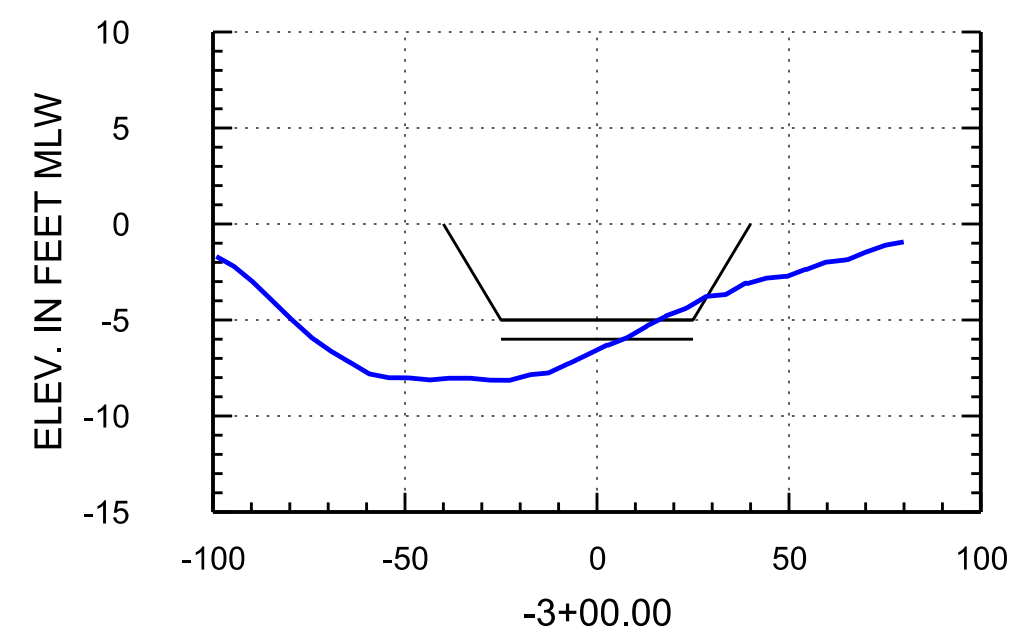
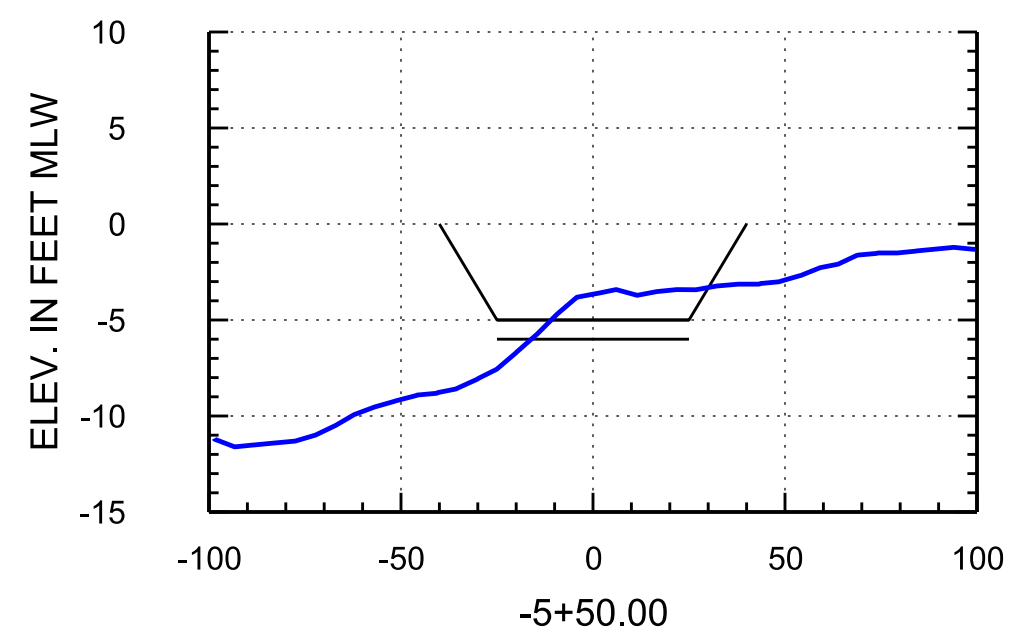
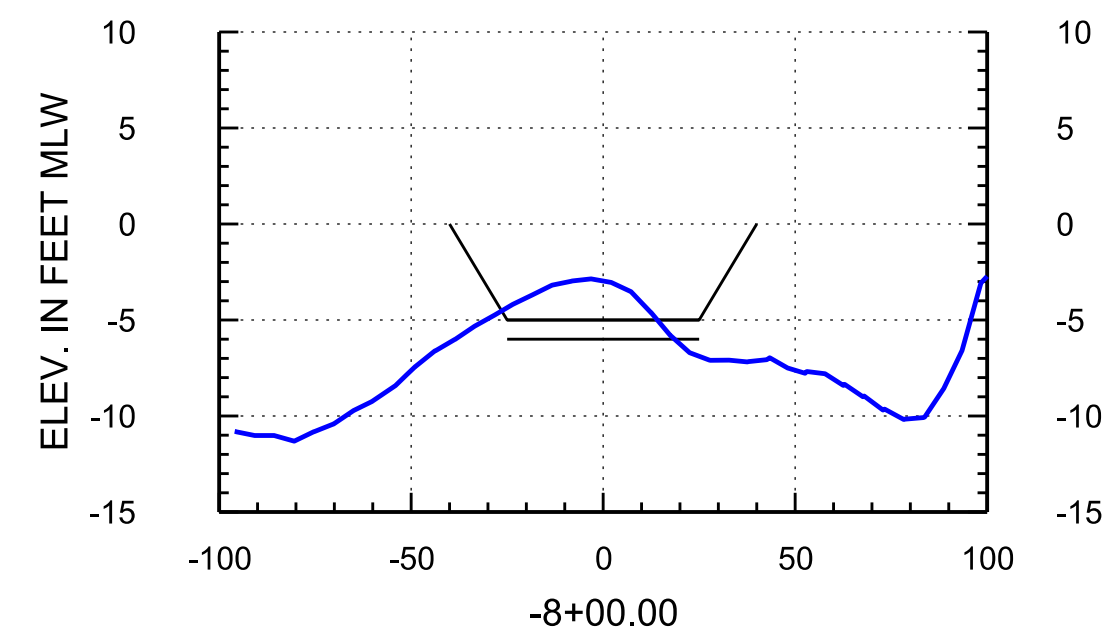
Arc Surveying & Mapping, Inc.  
Professional Hydrographers • Surveyors • Mappers  
5202 San Juan Avenue  
Jacksonville, Florida 32210  
904.384.8377



LB No. 6487  
Drawn By: M. SAWYER  
Scale: SEE MAP  
Plot Date: 07/31/18  
Fld Bk / Pg: 17-15/6-14  
ARC Project No.:  
18-07-14  
SHEET: 8 OF: 18

REFER TO SHEET NO. 1 FOR SURVEY NOTES

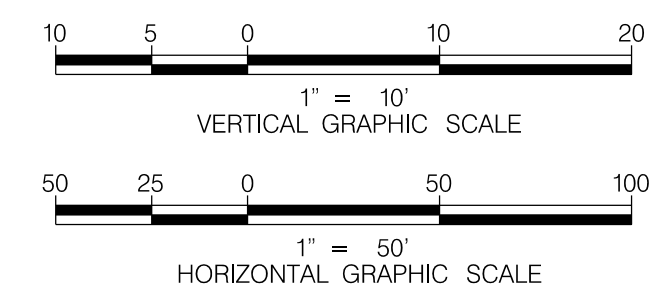




END  
CHANNEL 1-A EXTENSION

LEGEND/ABBREVIATIONS

- ELEV. = ELEVATION
- MLW = MEAN LOW WATER
- = EXAMINATION SURVEY JULY 18-25, 2018
- = DREDGE TEMPLATE

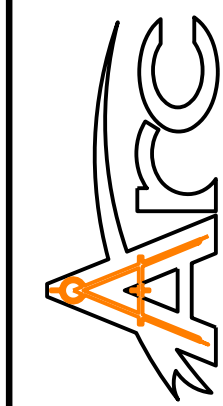


DATE	BY	REVISION

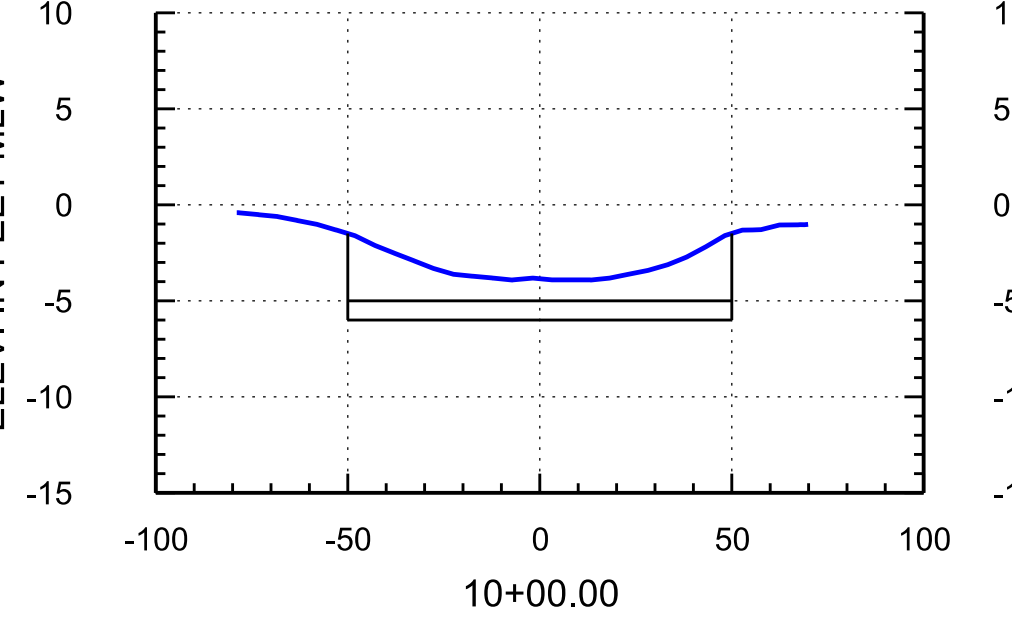
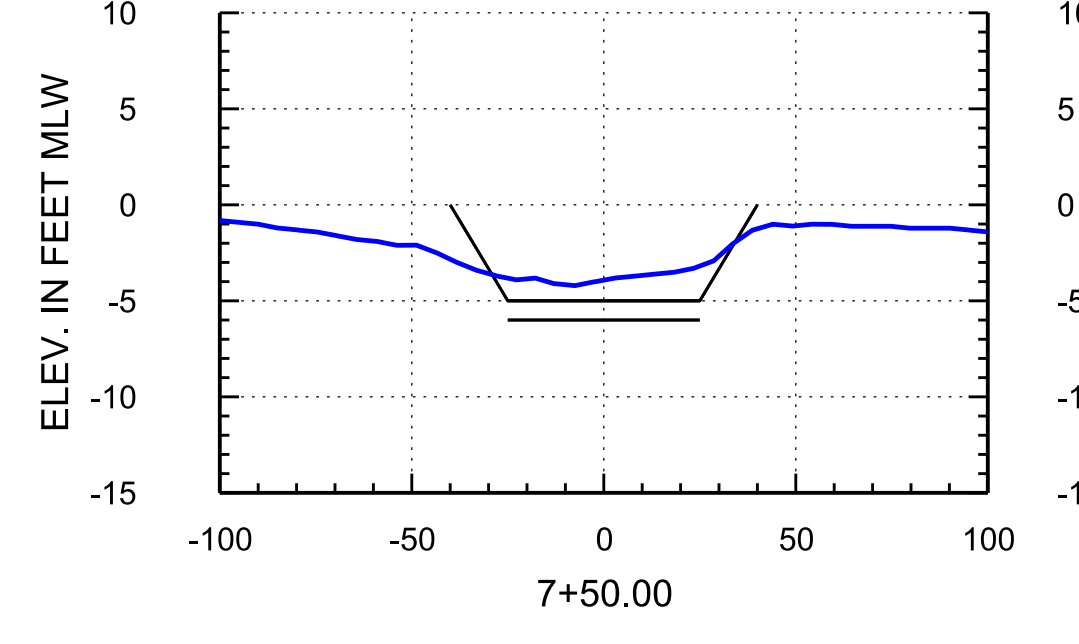
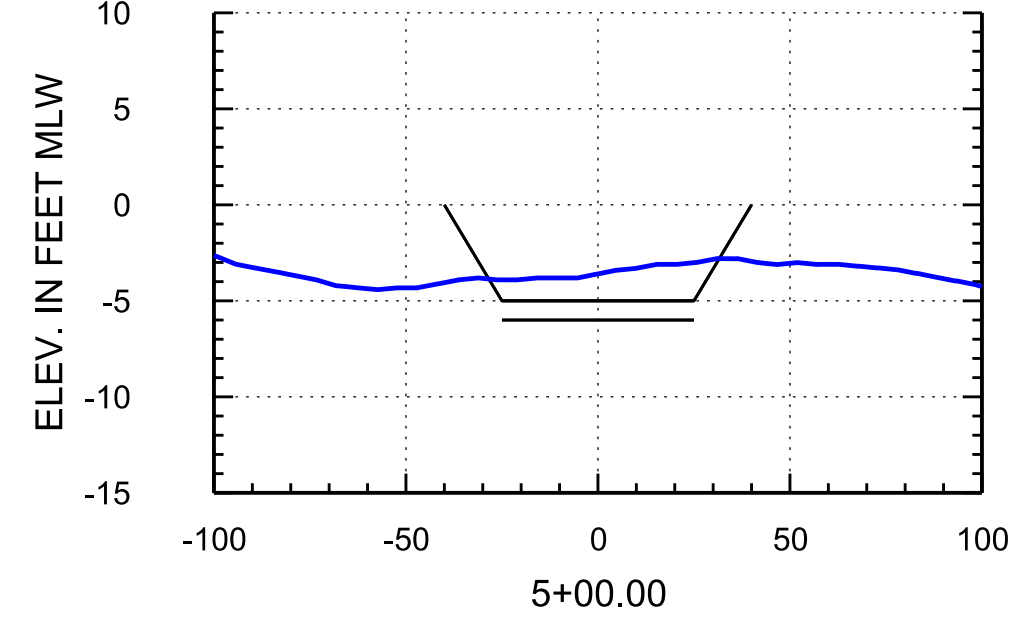
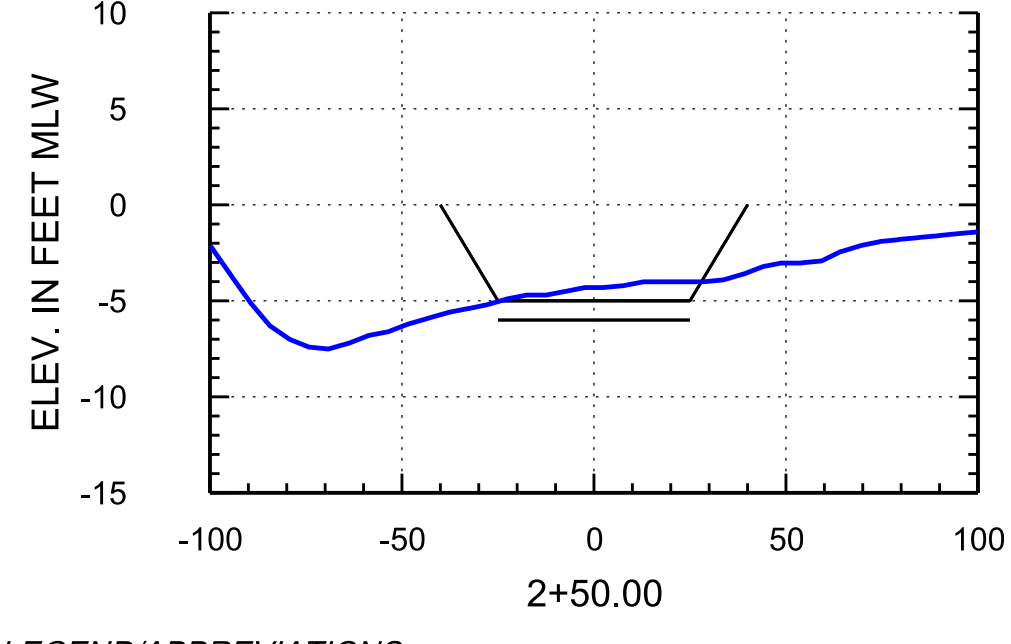
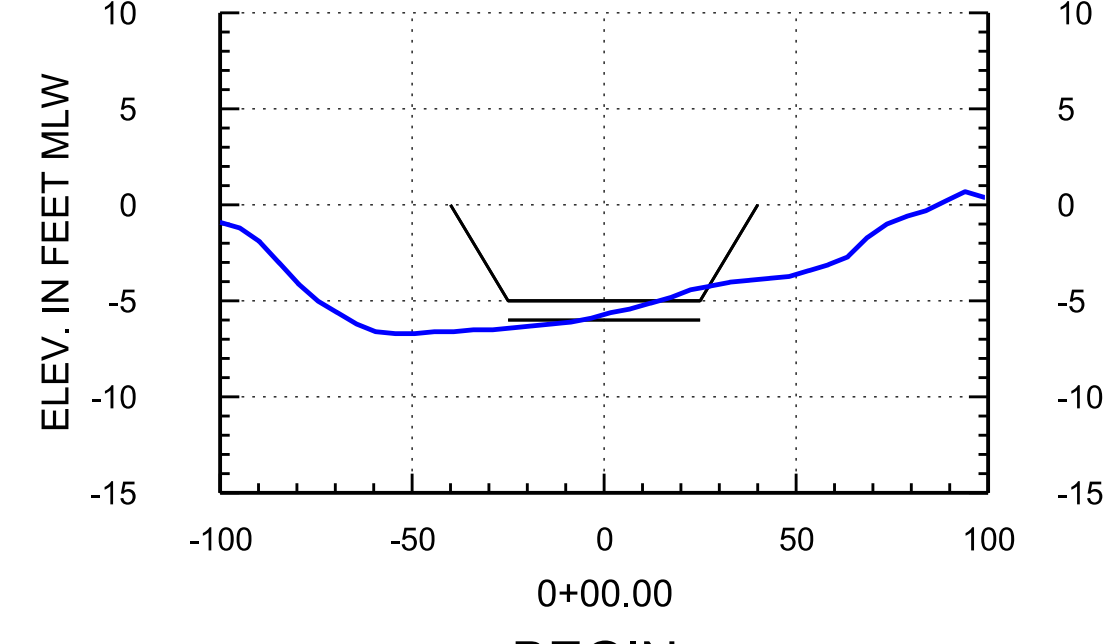
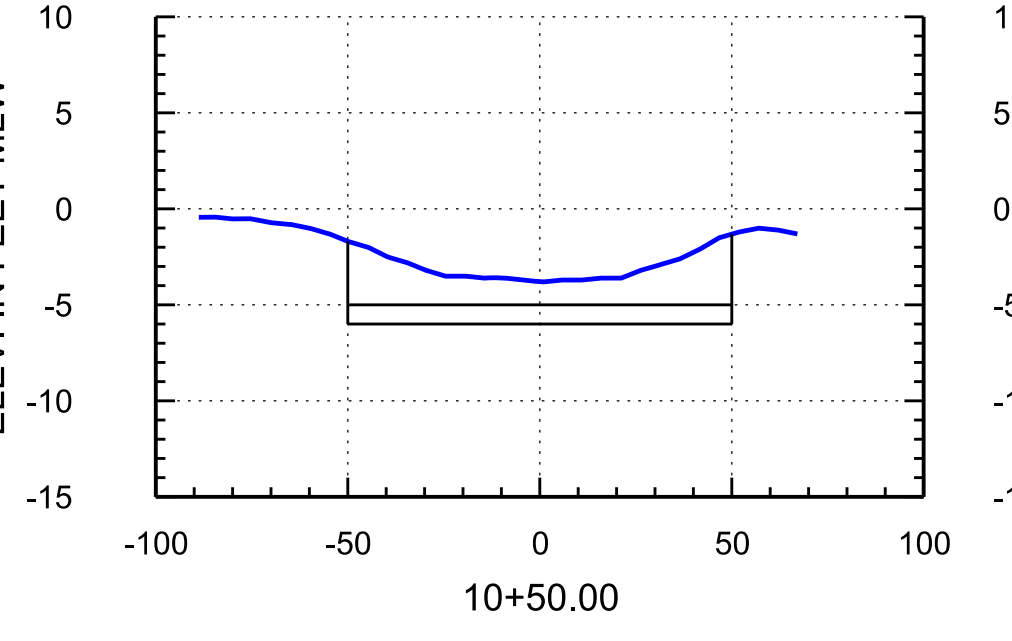
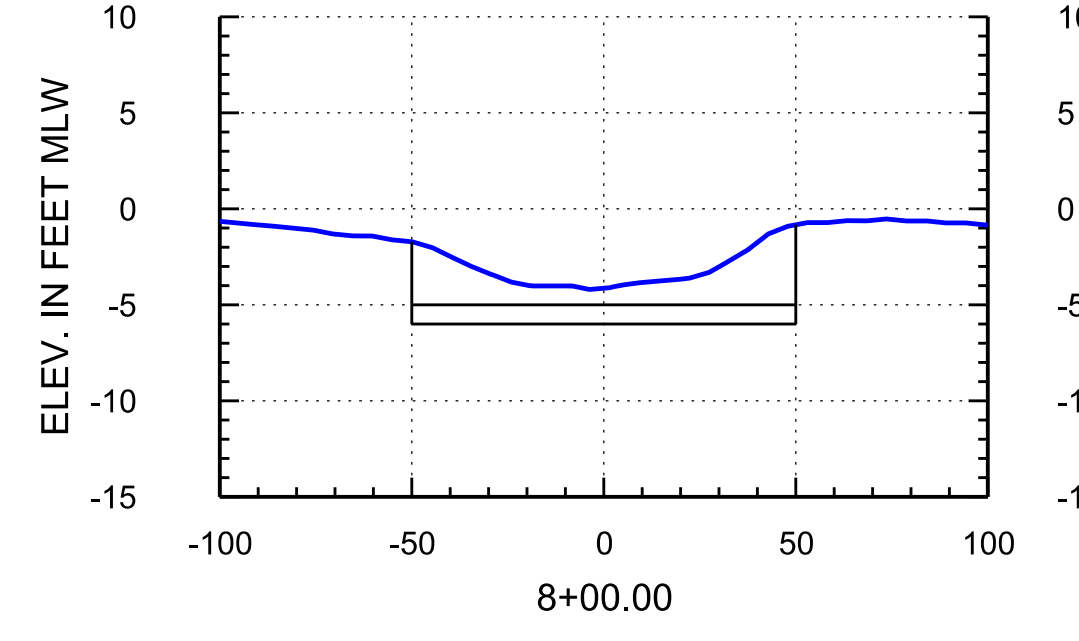
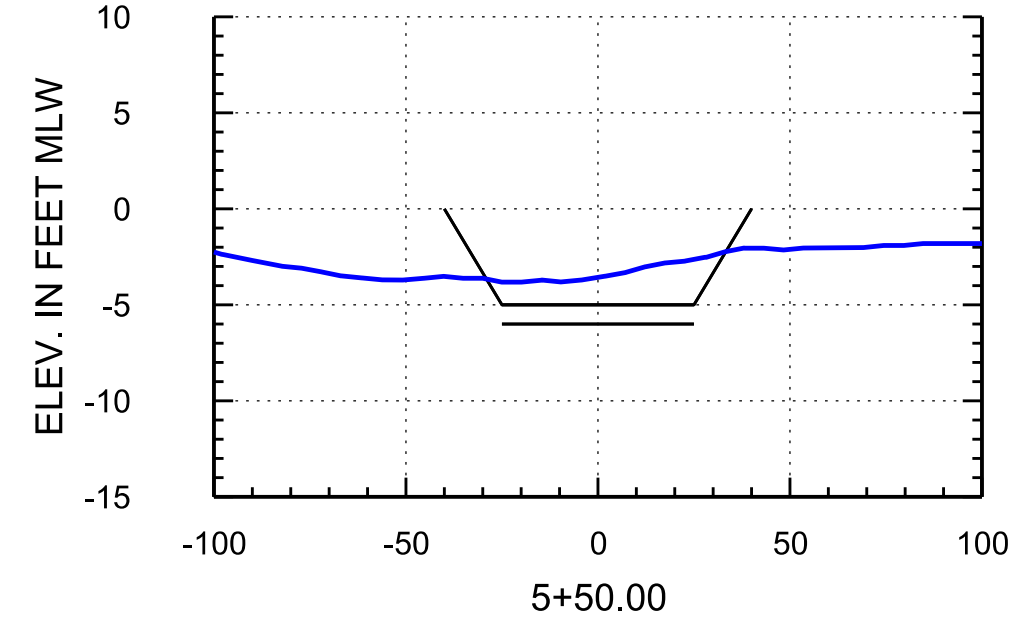
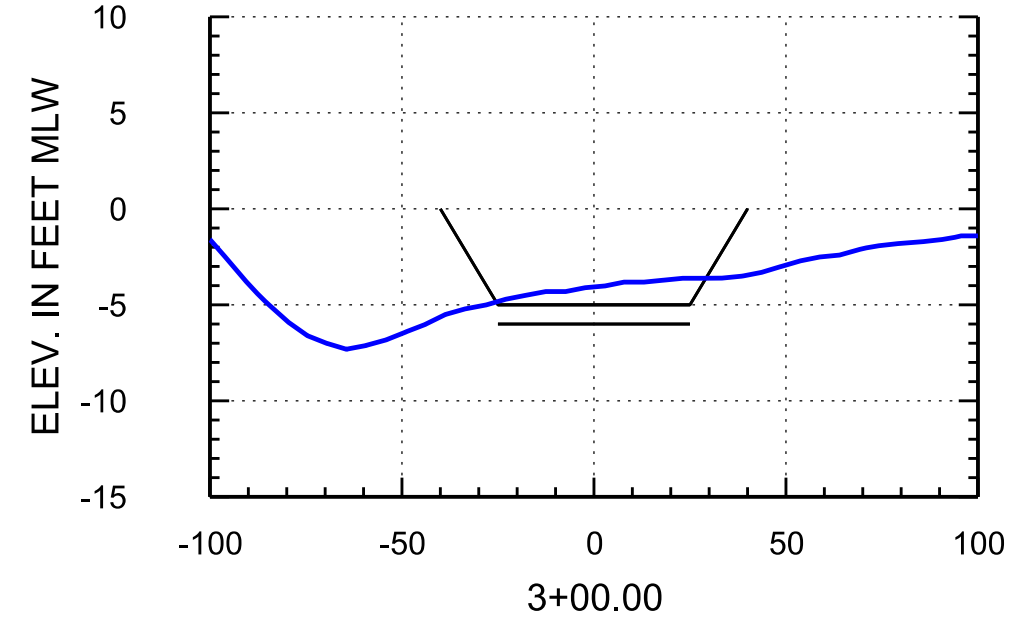
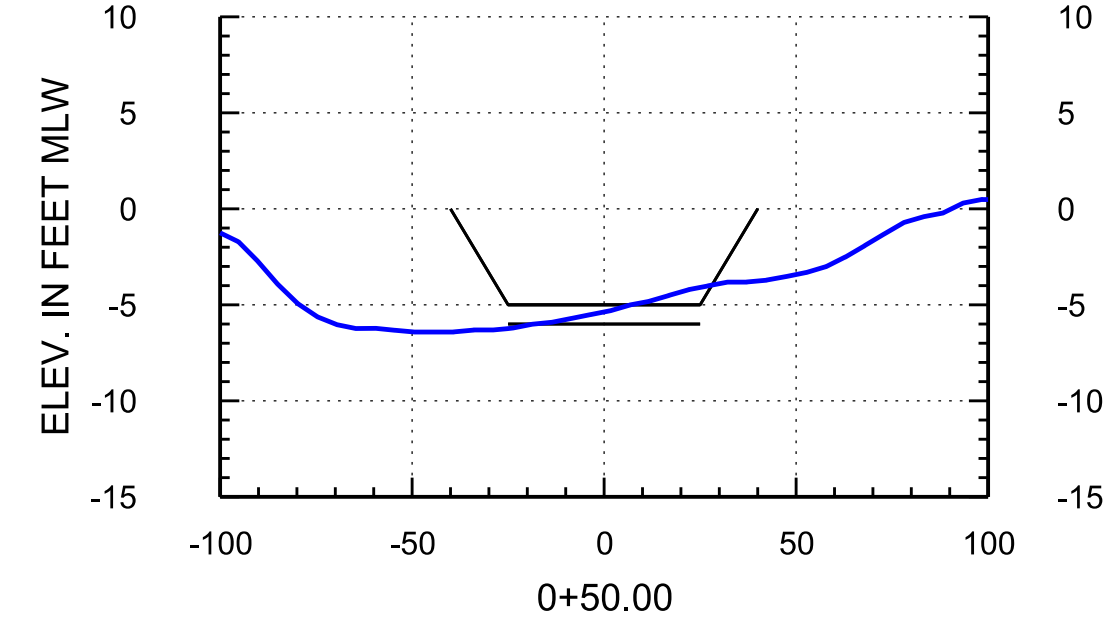
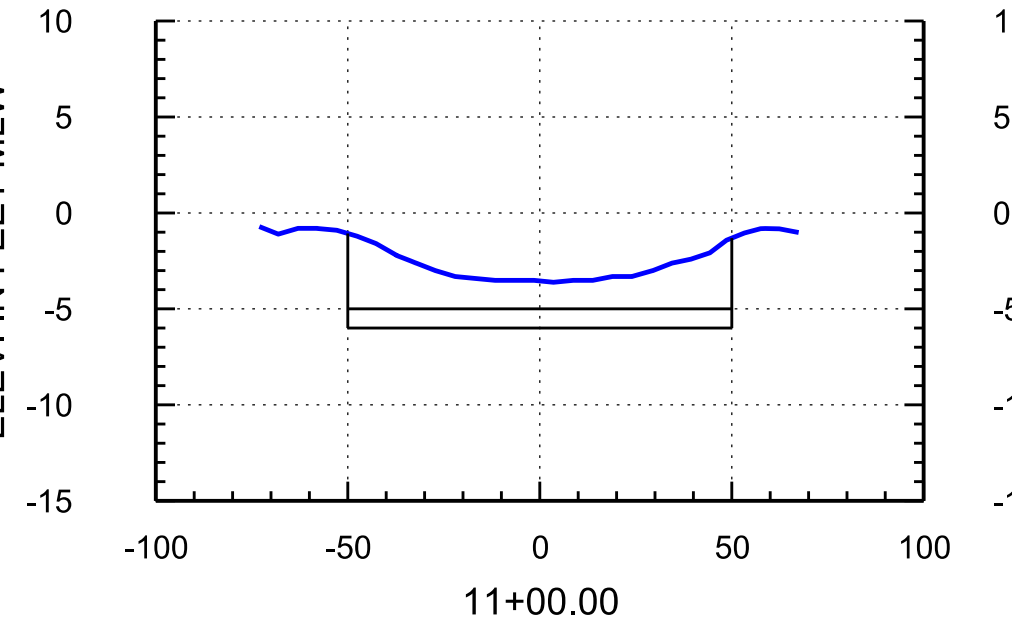
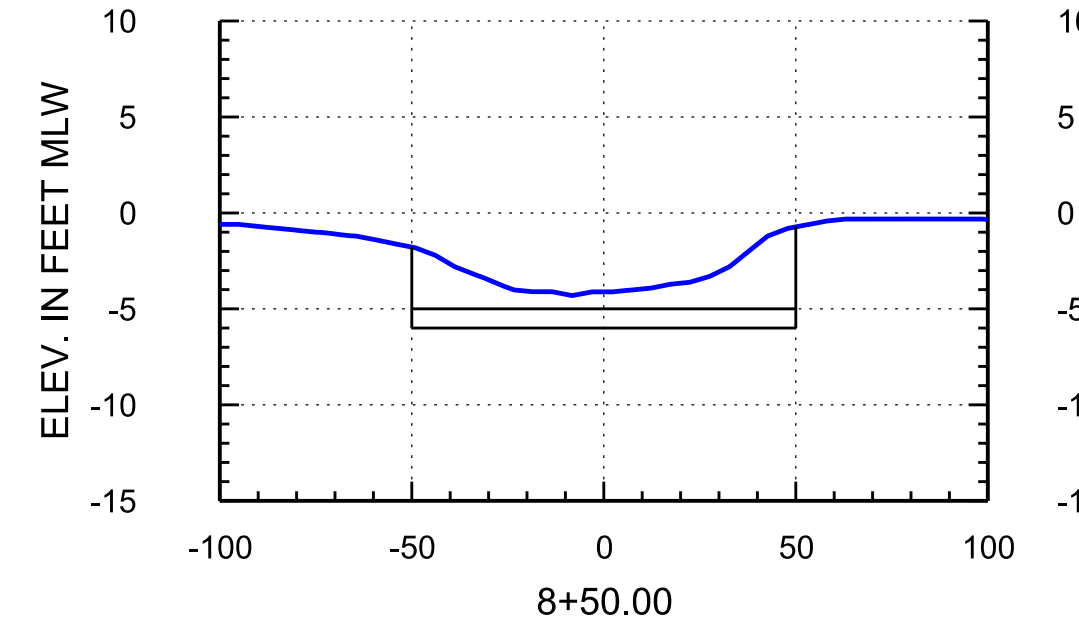
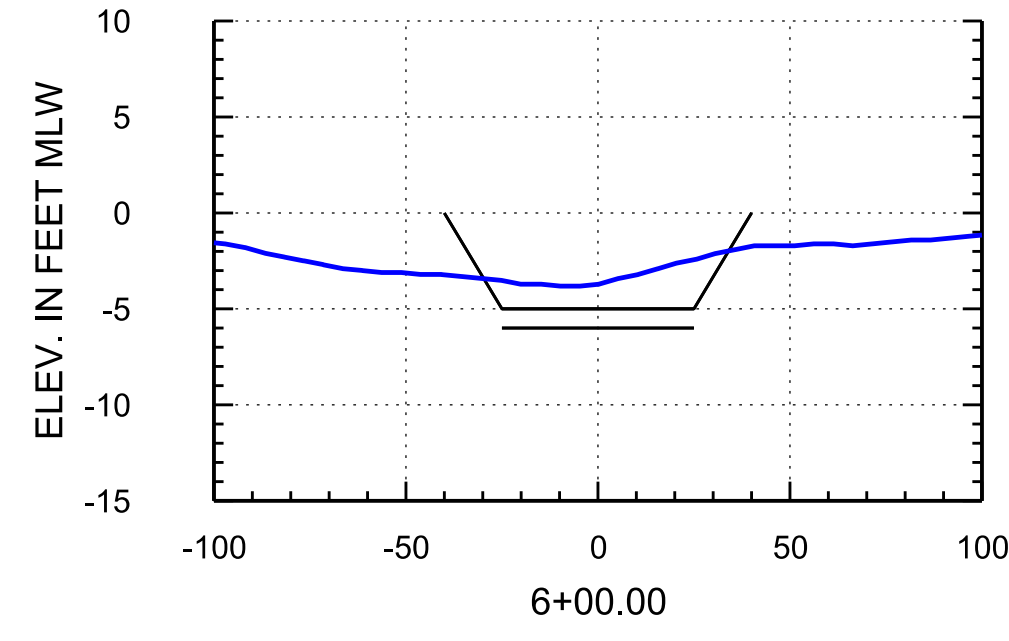
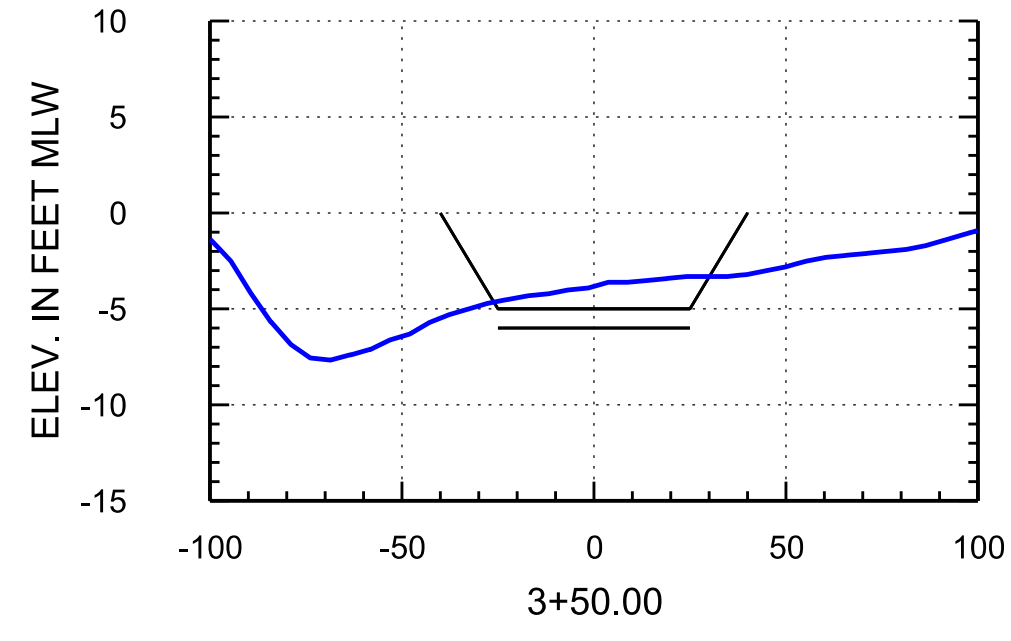
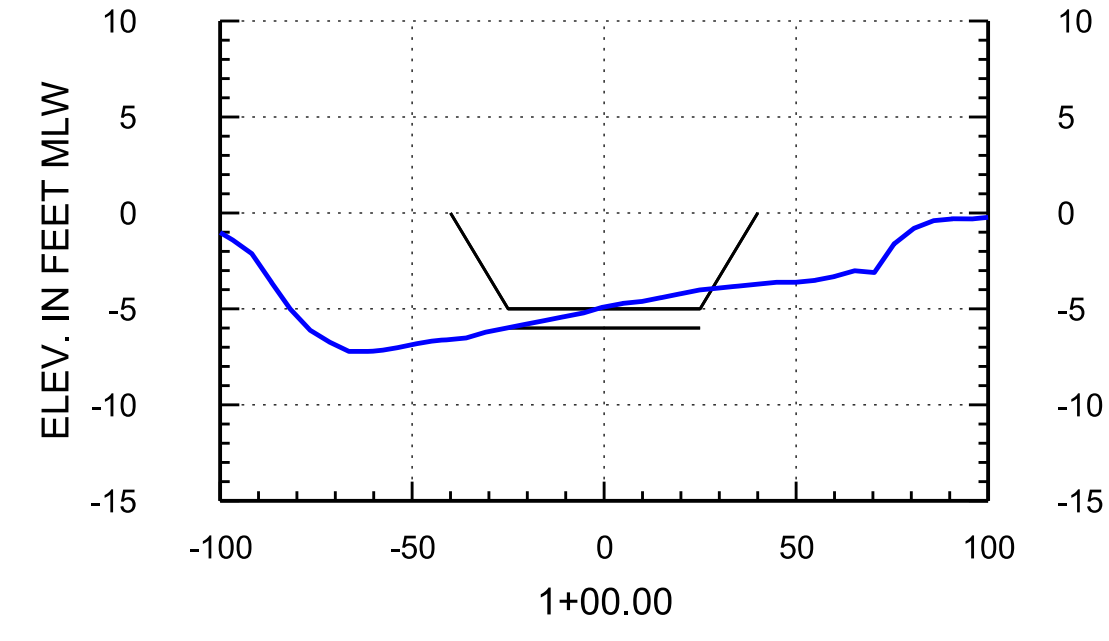
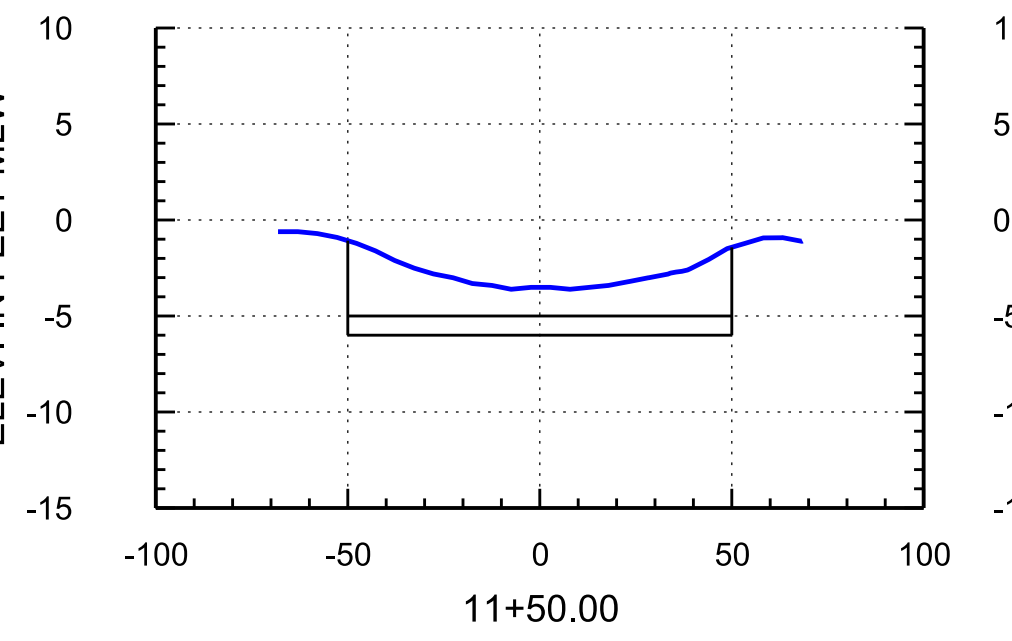
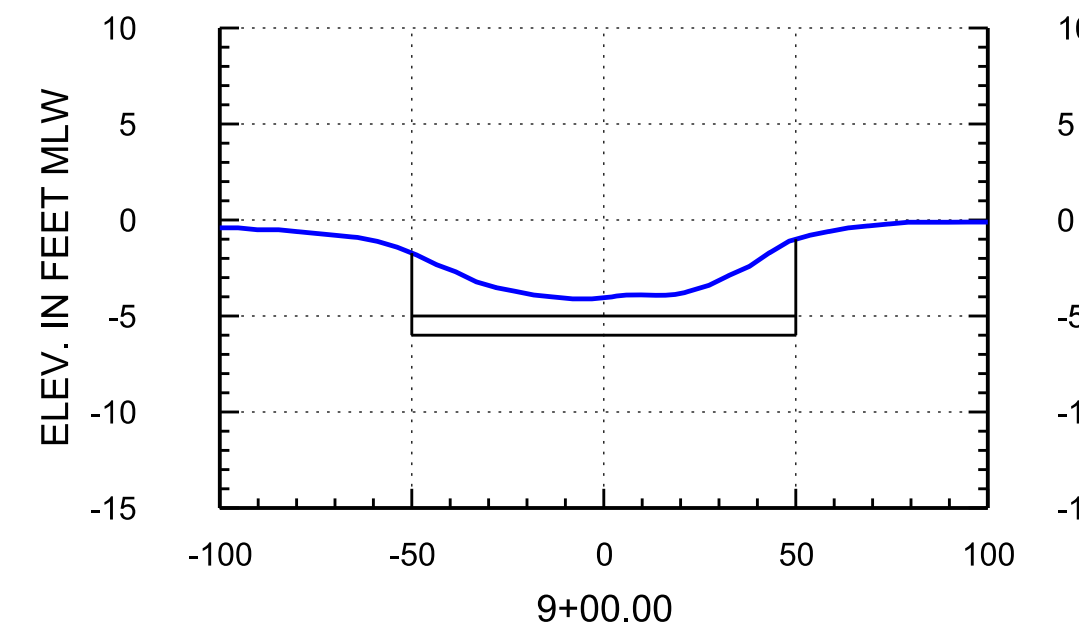
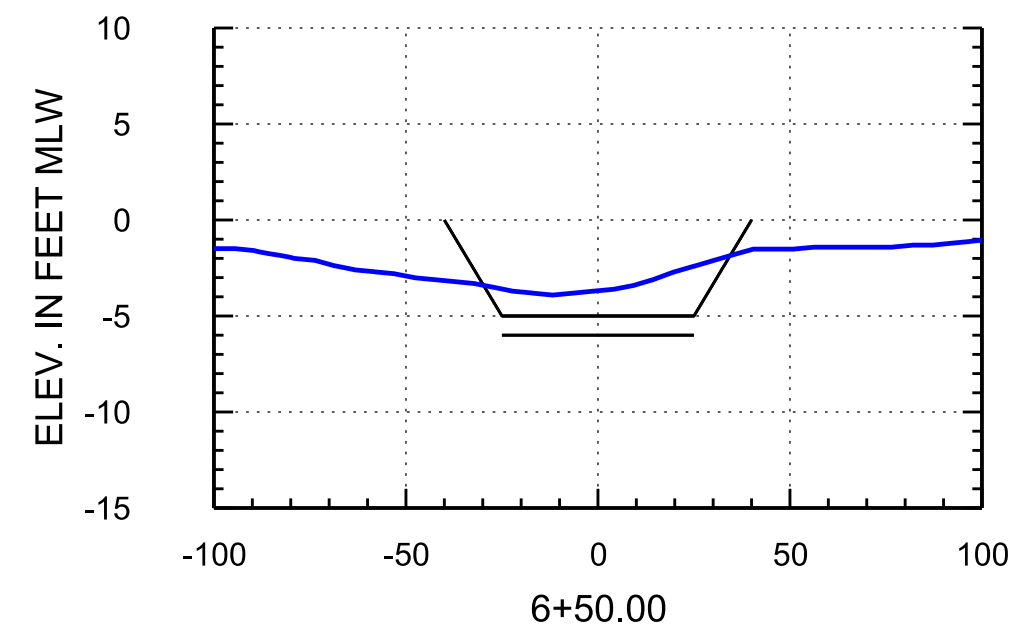
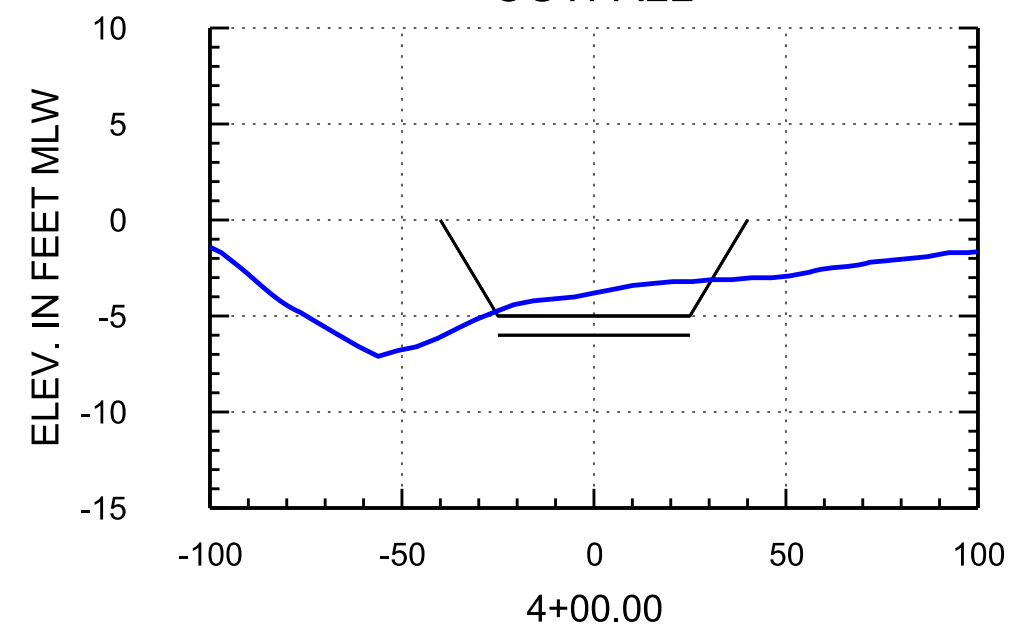
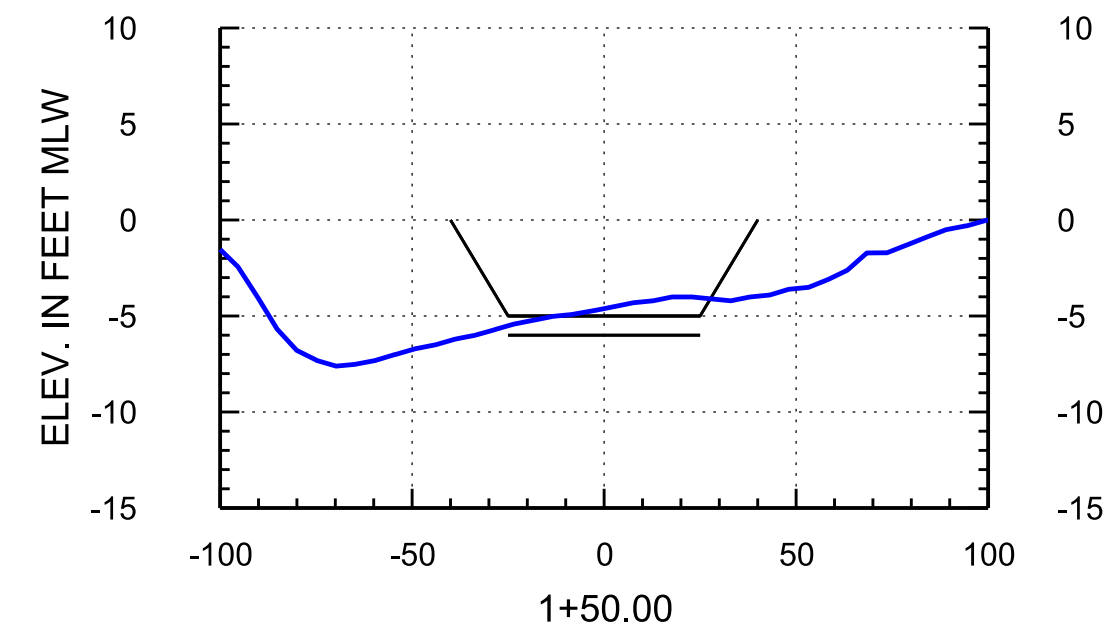
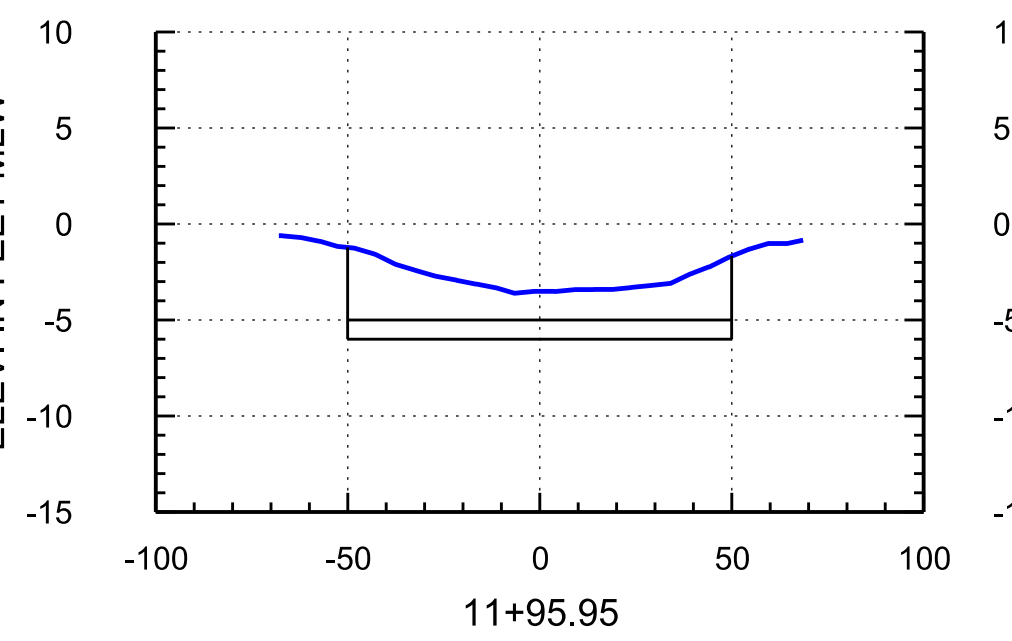
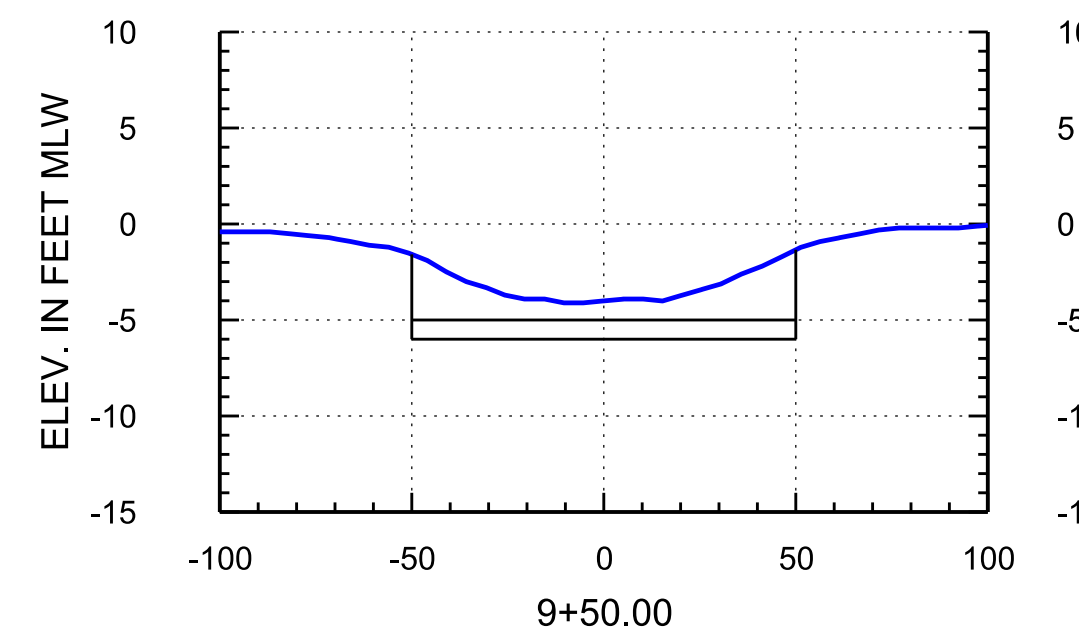
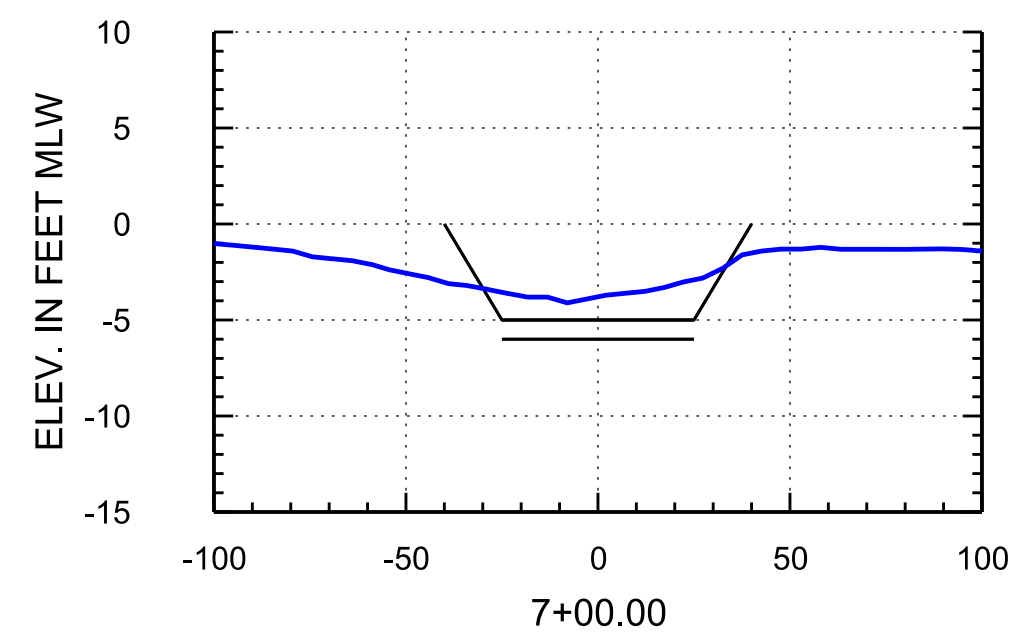
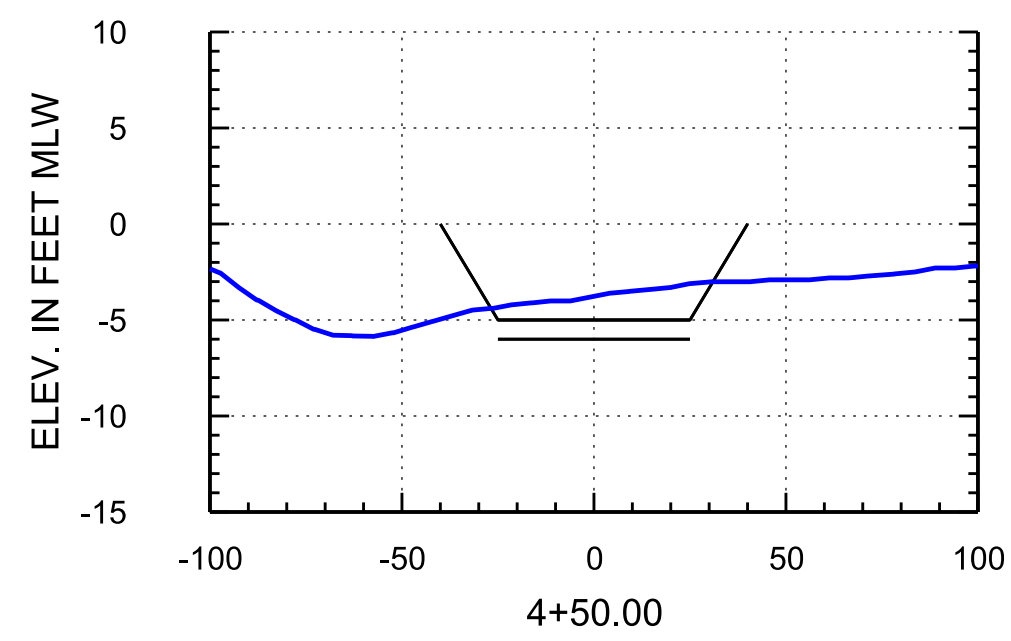
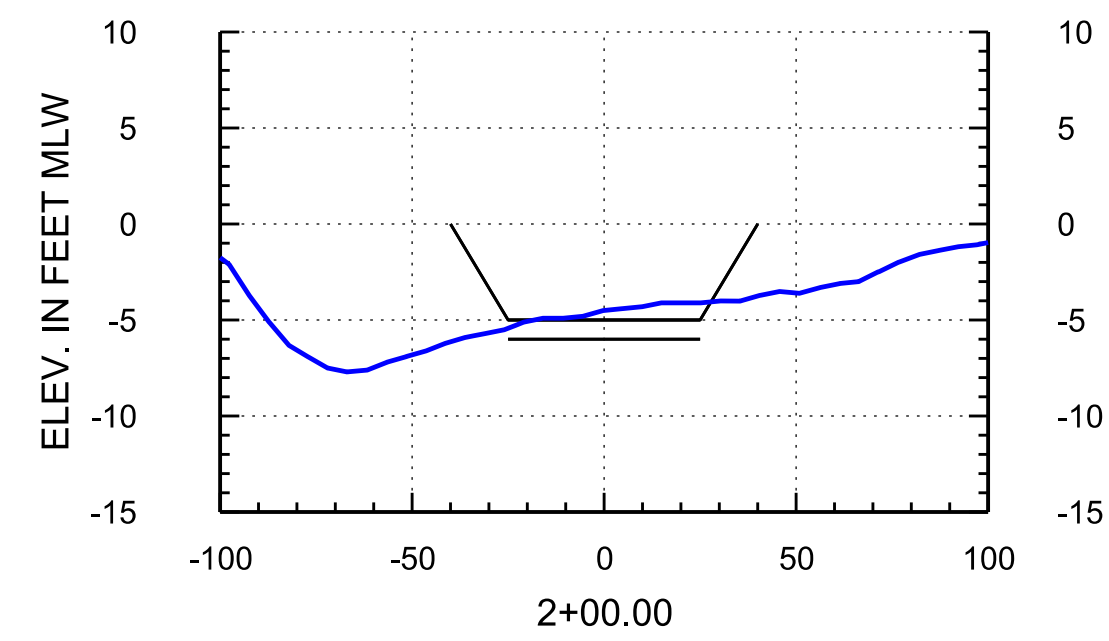
Project:  
MILL HARBOUR  
JULY 18-25, 2018  
HYDROGRAPHIC SURVEY

Prepared For:  
Harbour Waterway Association  
Jacksonville, FL

Arc Surveying & Mapping, Inc.  
Professional Hydrographers • Surveyors • Mappers  
5202 San Juan Avenue  
Jacksonville, Florida 32210  
904.384.8377



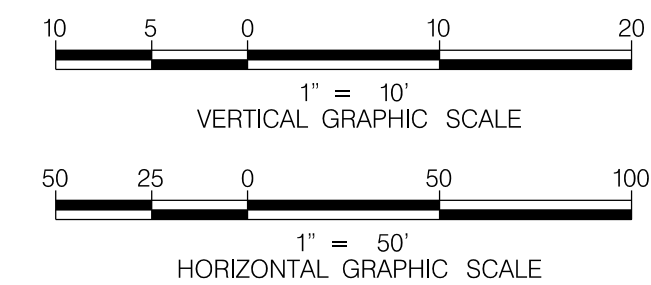
LB No. 6487  
Drawn By: M. SAWYER  
Scale: SEE MAP  
Plot Date: 07/31/18  
Fld Bk / Pg: 17-15/6-14  
ARC Project No.:  
18-07-14  
SHEET: 9 OF: 18



BEGIN CHANNEL 1-A

LEGEND/ABBREVIATIONS

- ELEV. = ELEVATION
- MLW = MEAN LOW WATER
- = EXAMINATION SURVEY JULY 18-25, 2018
- = DREDGE TEMPLATE

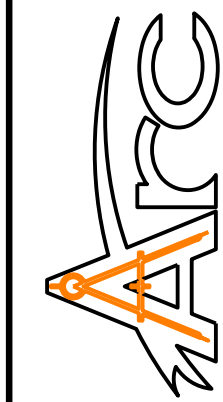


DATE	BY	REVISION

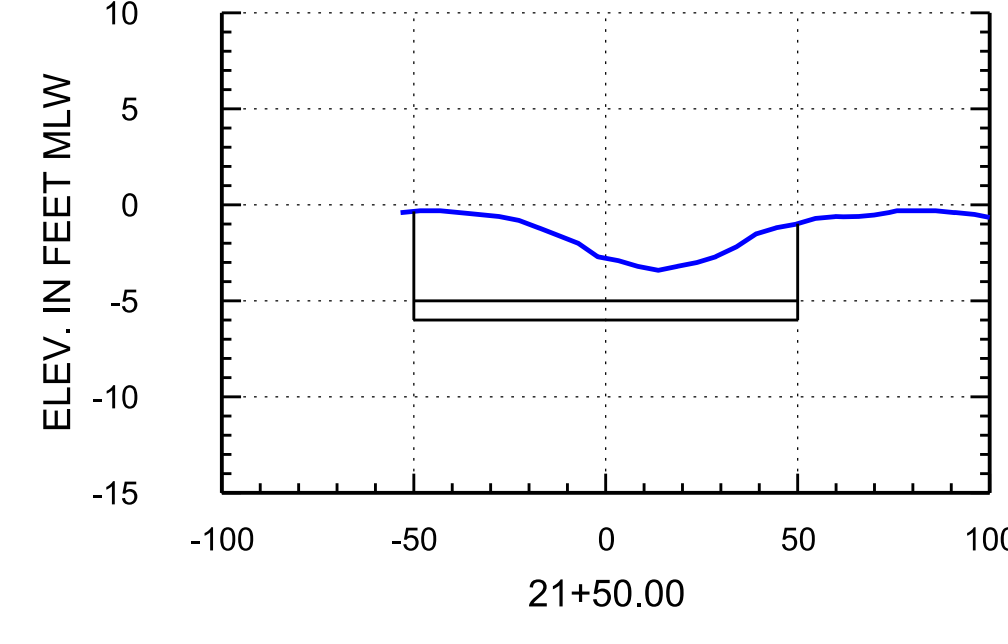
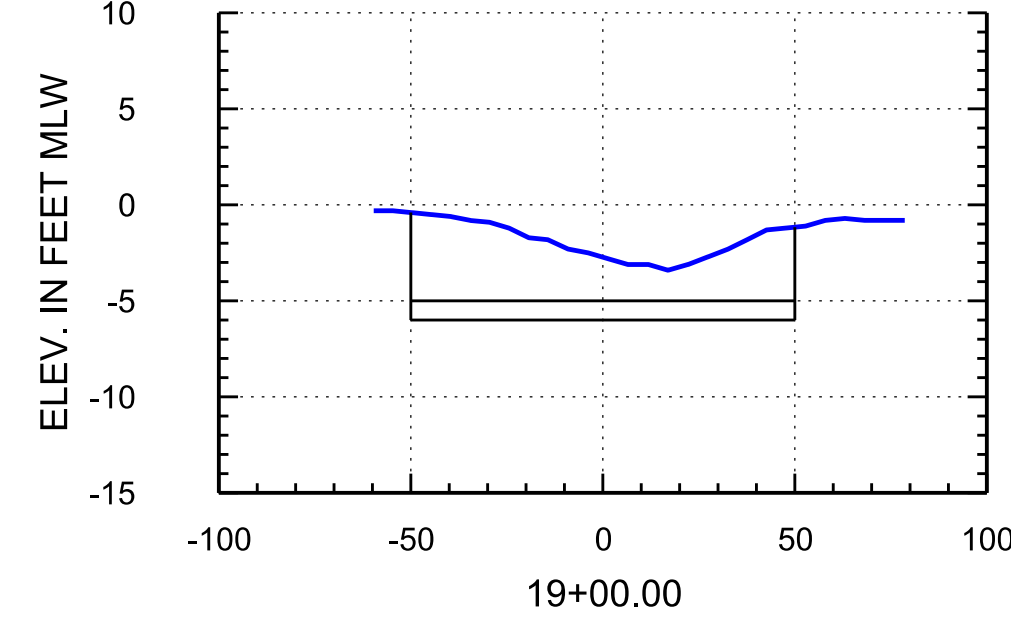
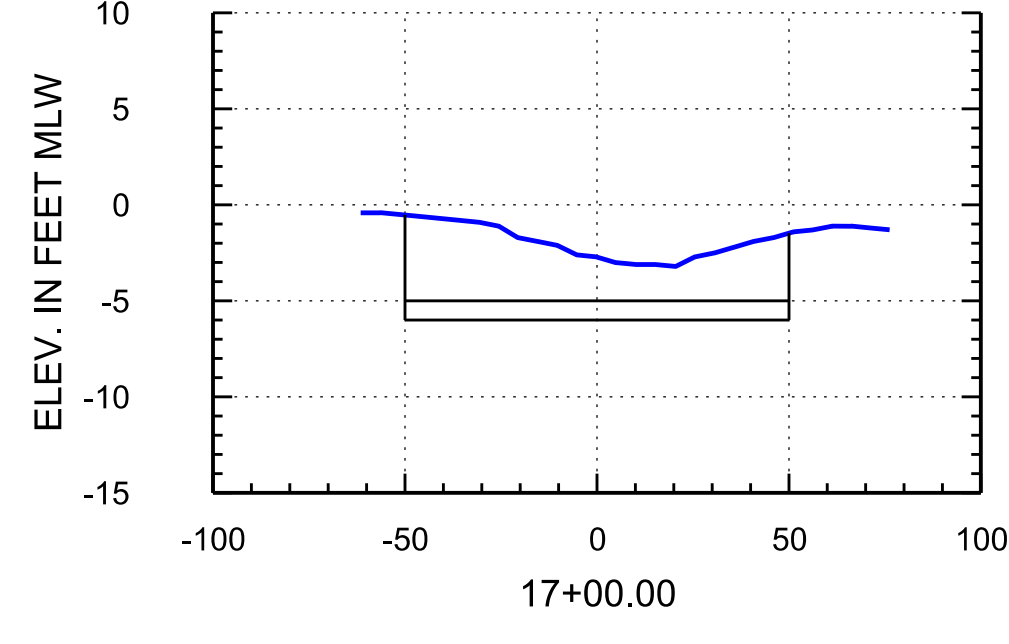
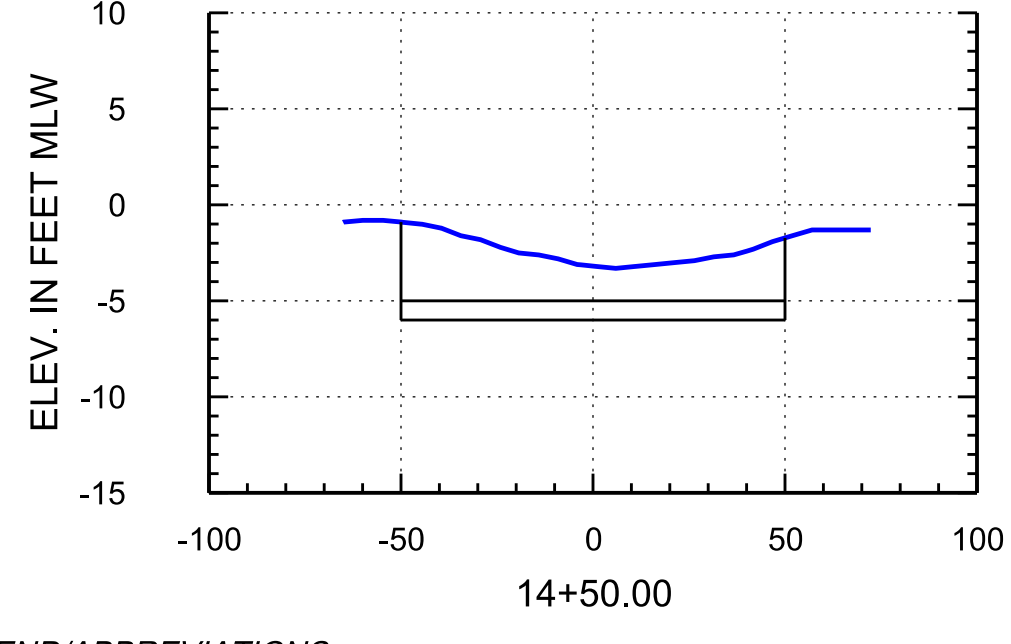
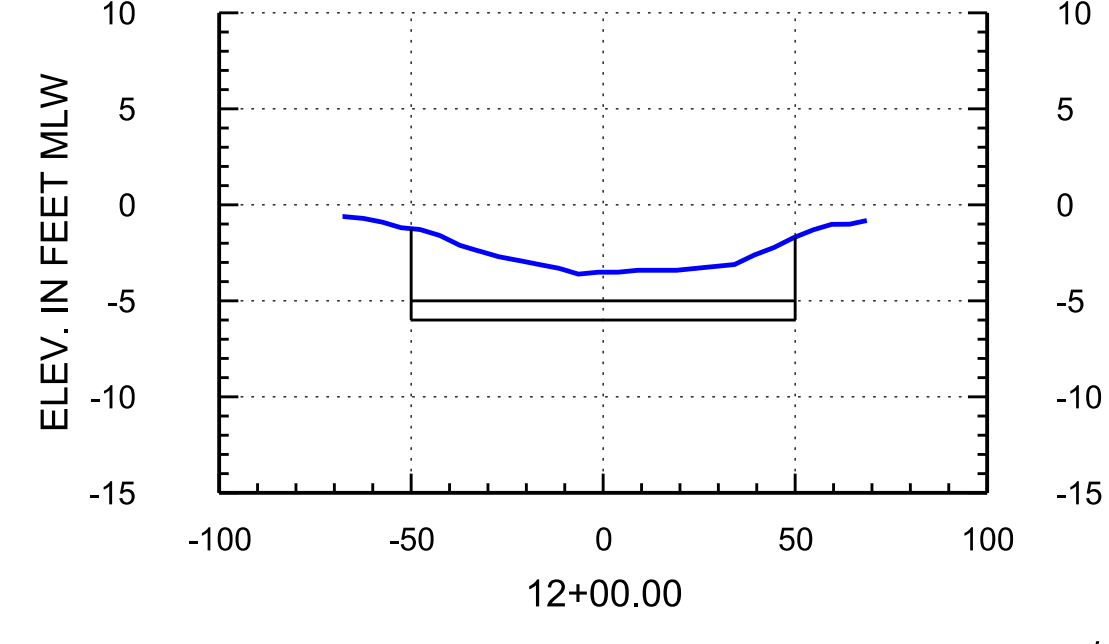
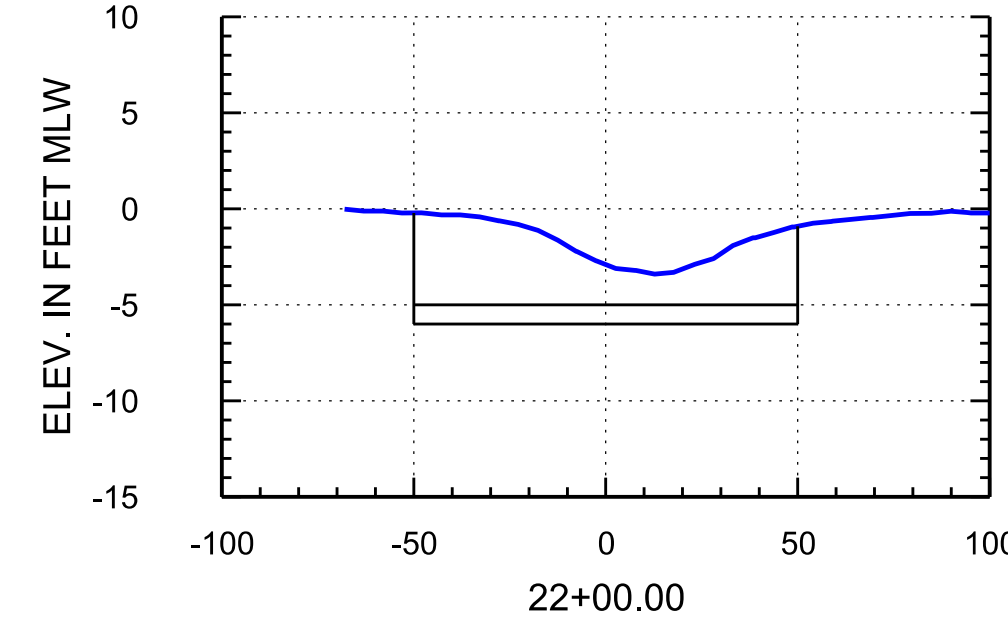
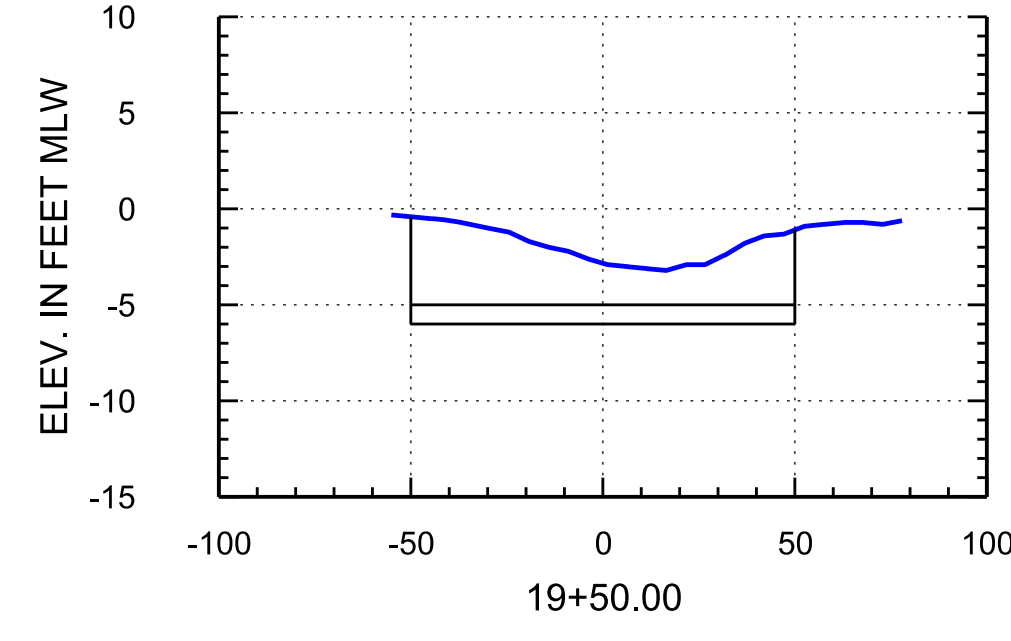
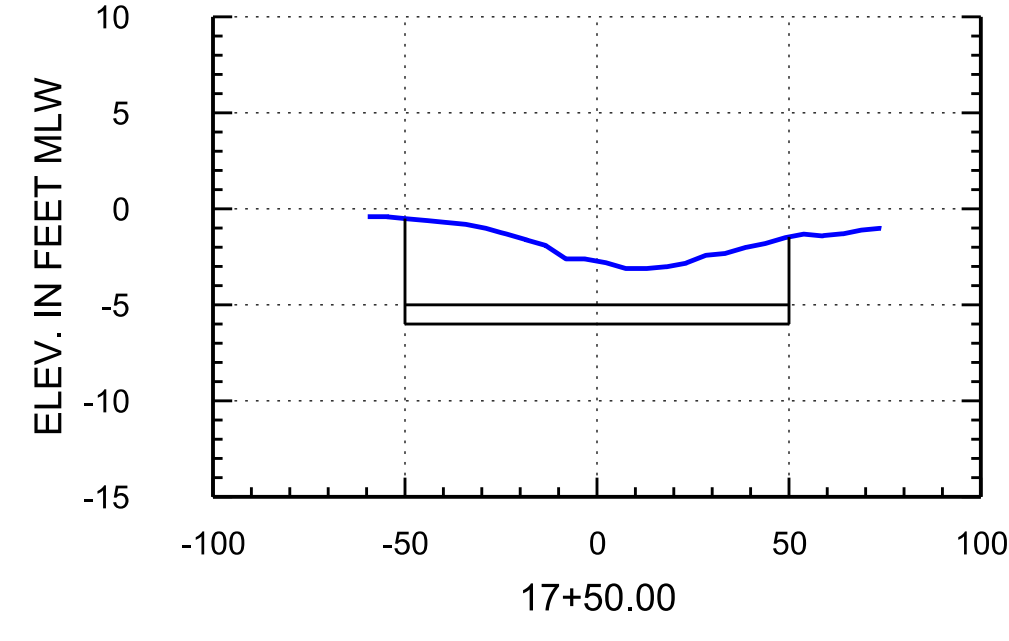
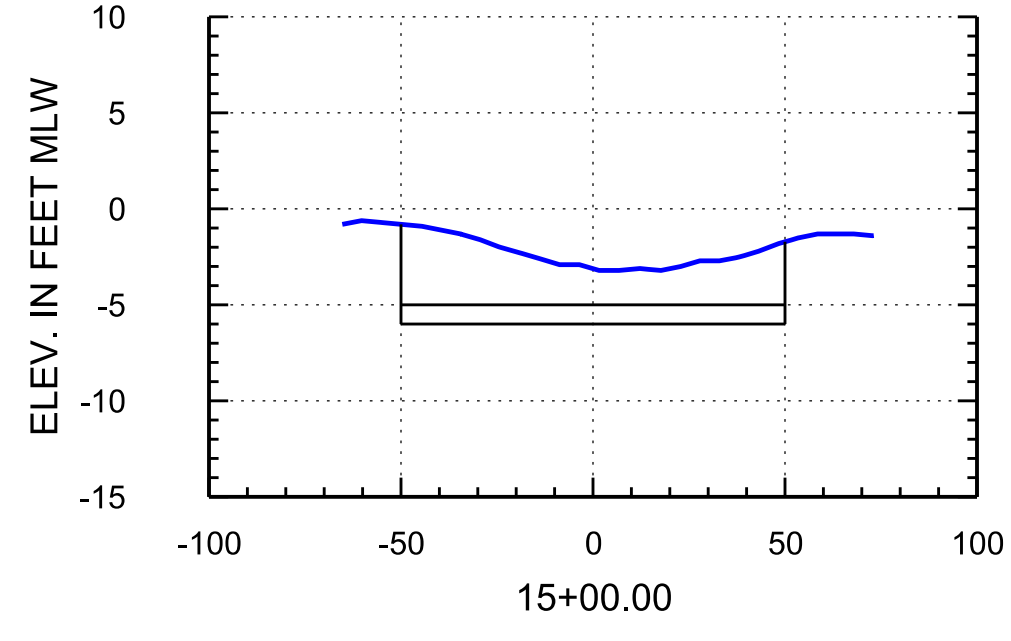
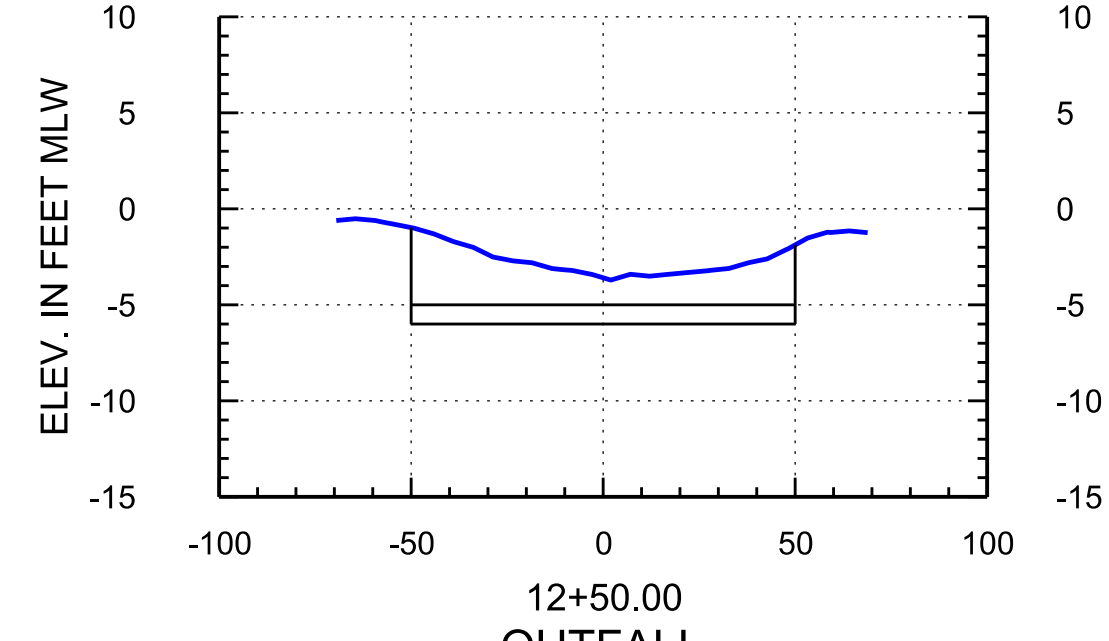
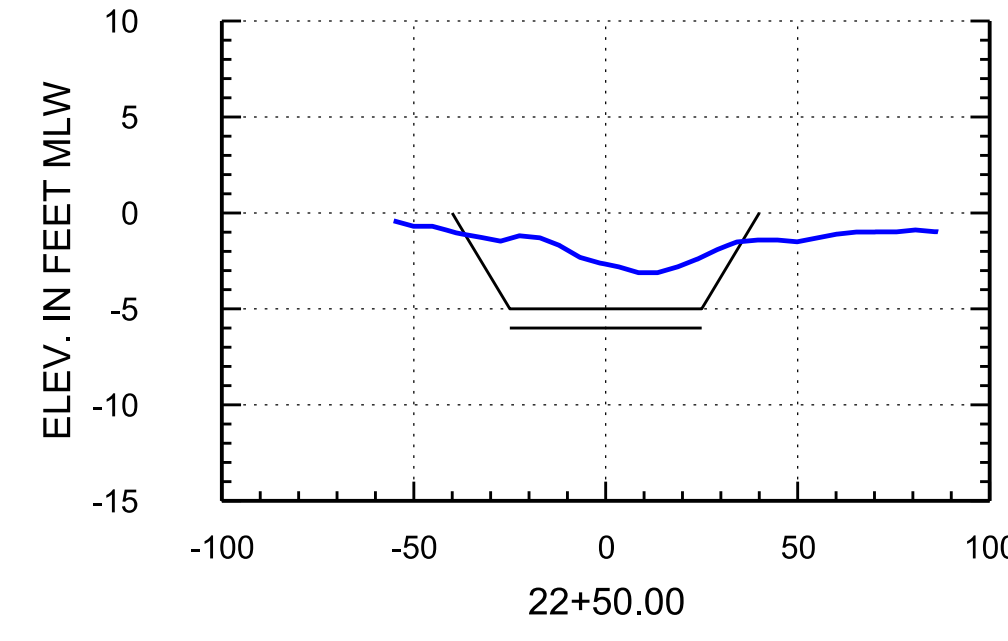
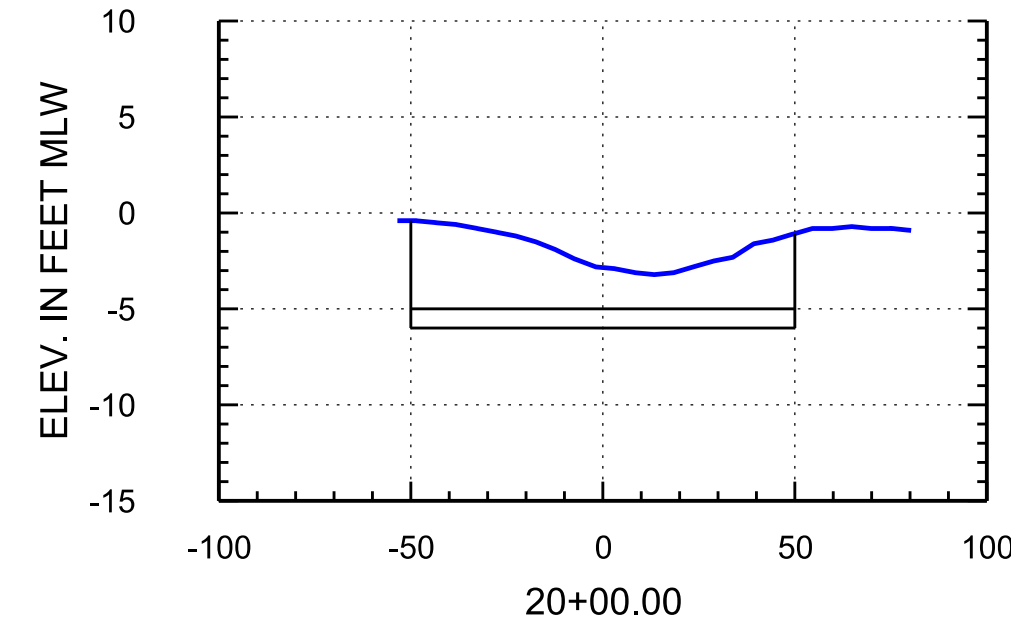
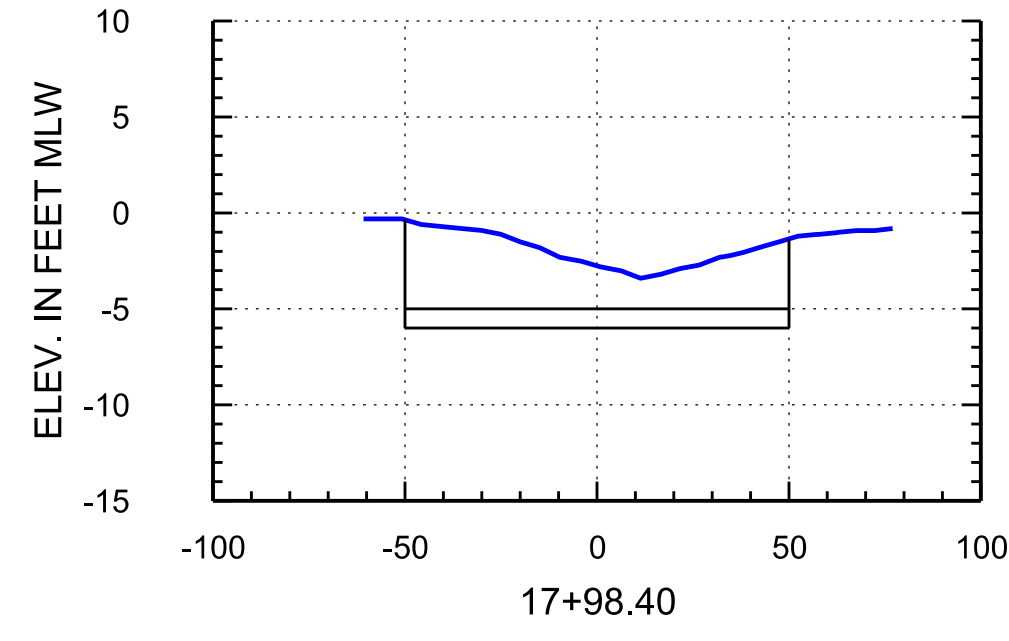
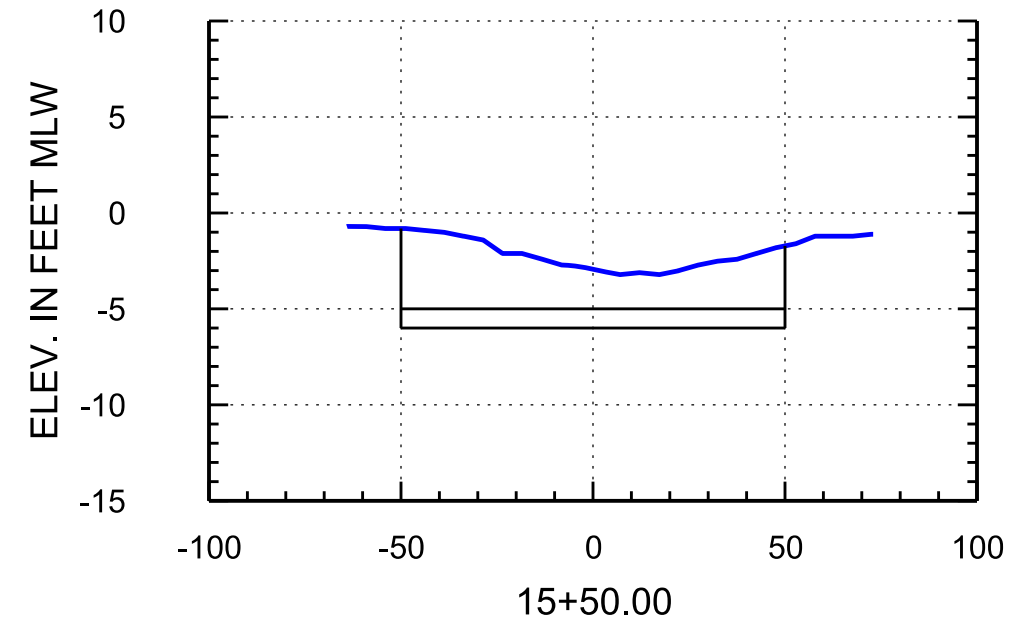
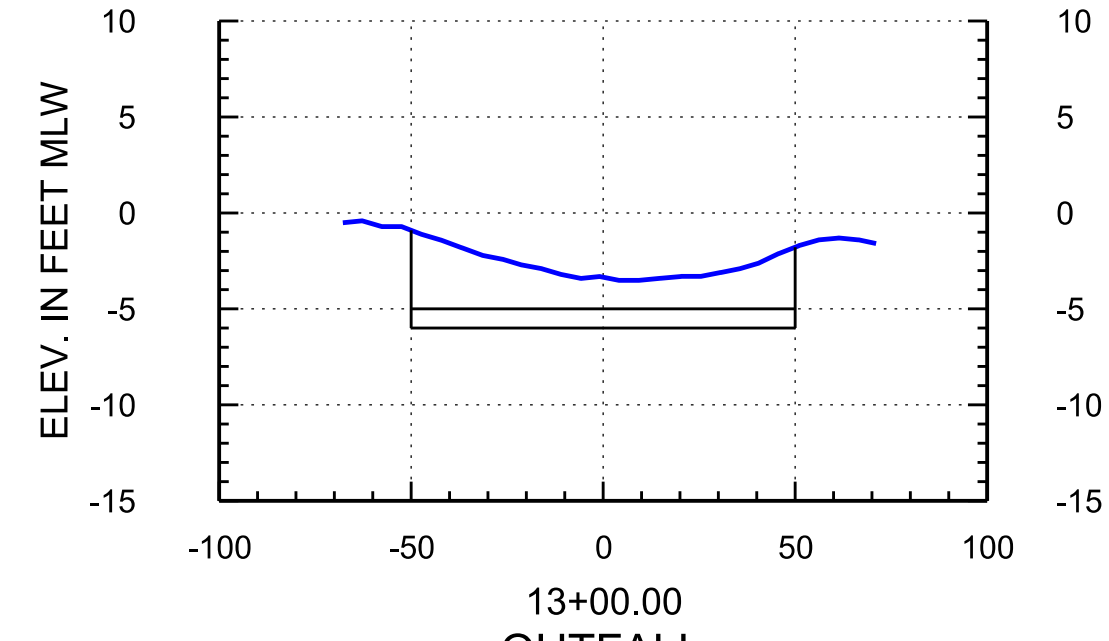
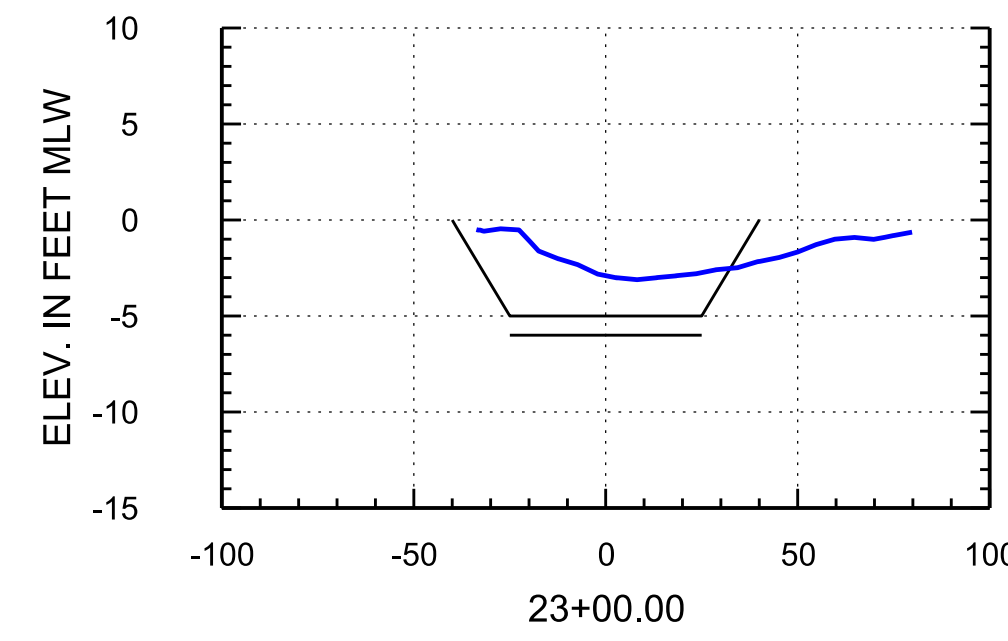
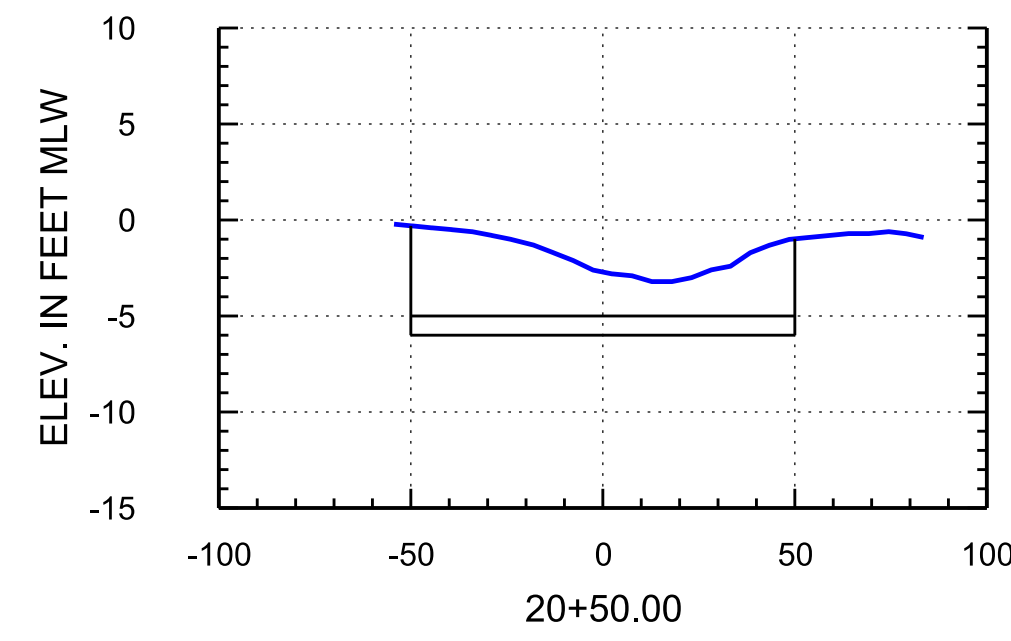
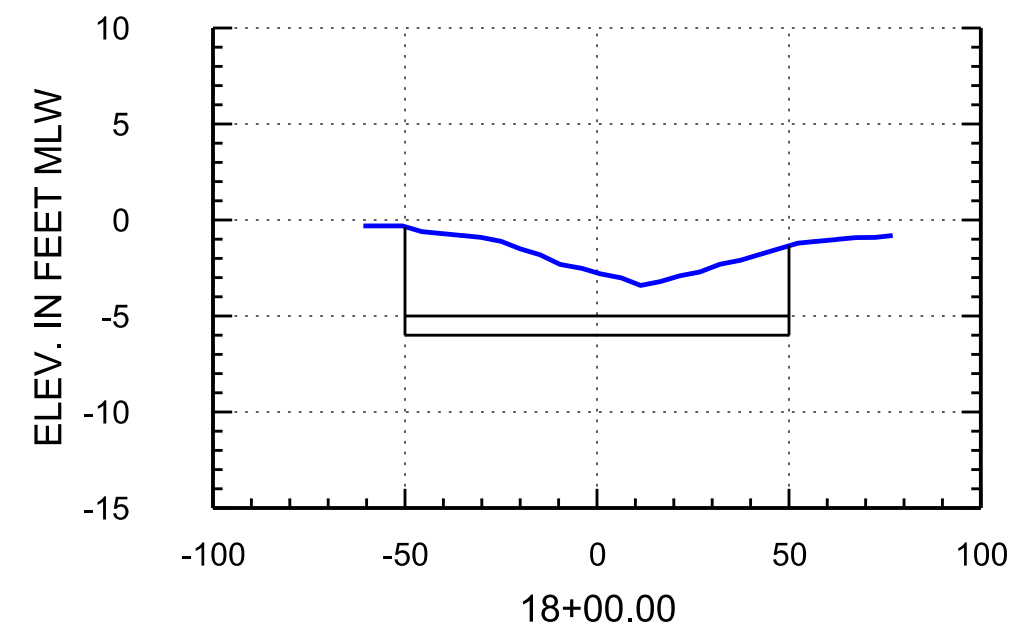
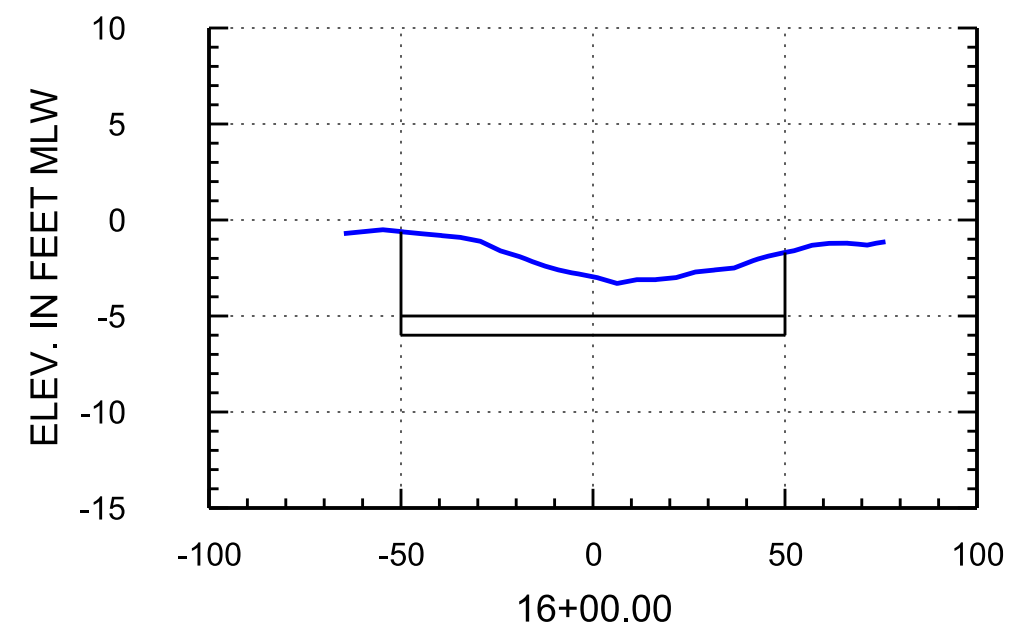
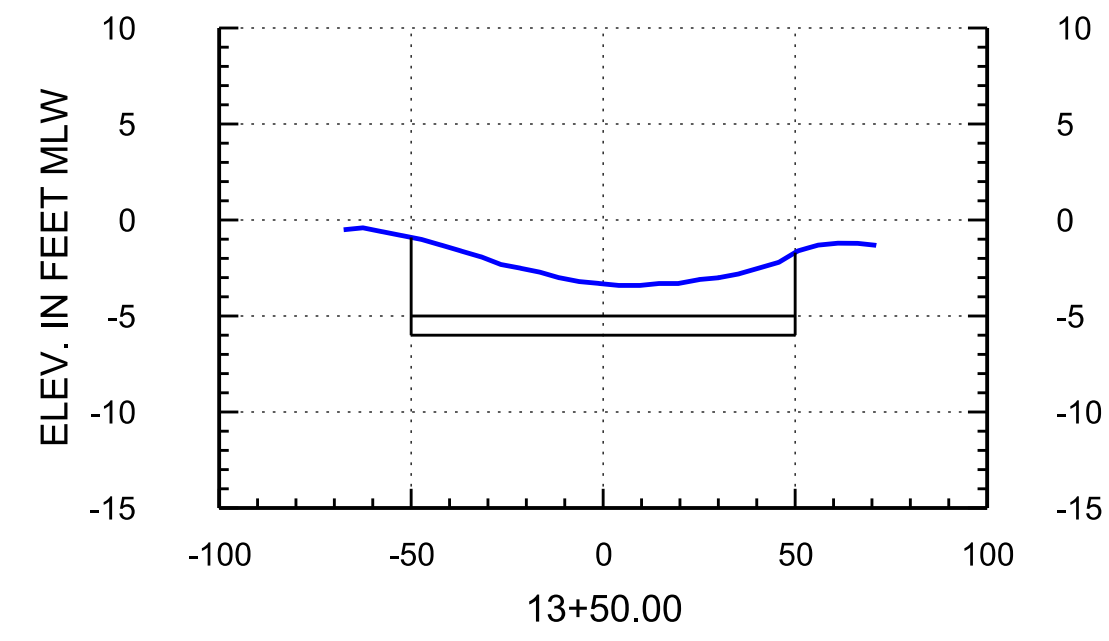
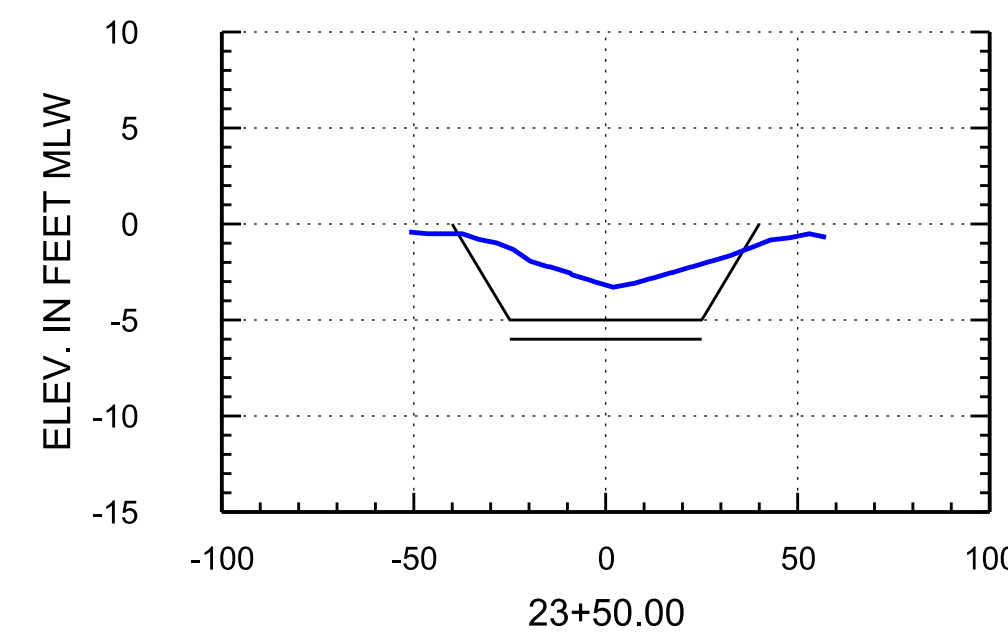
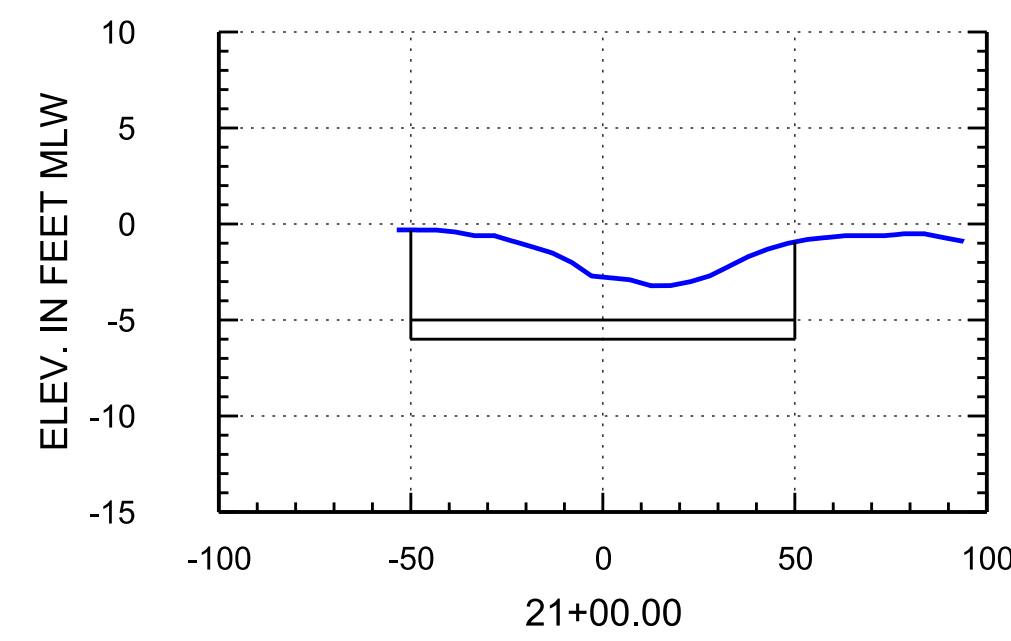
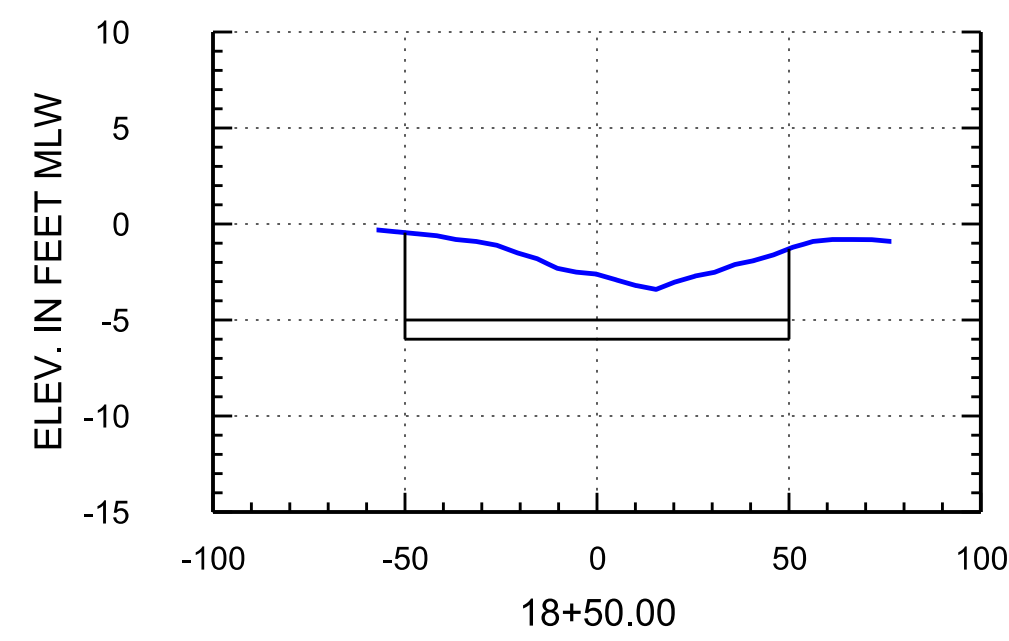
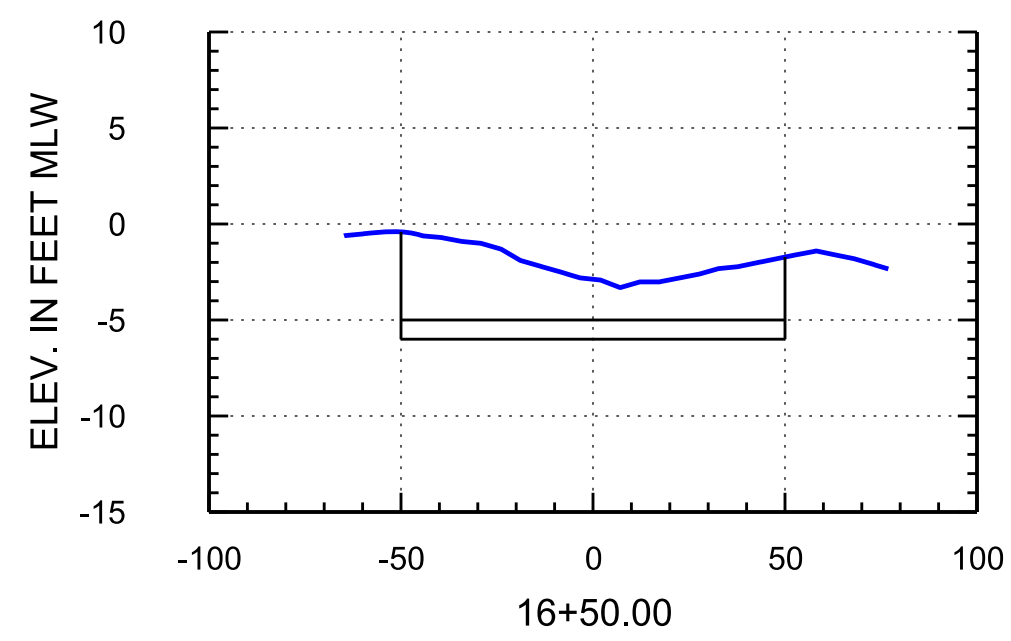
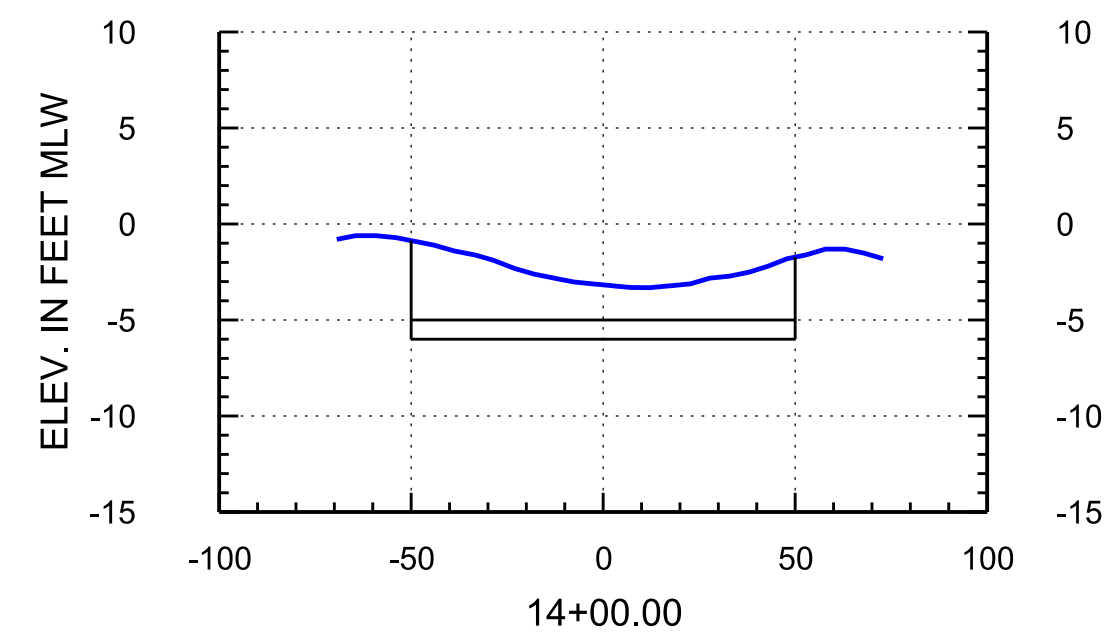
Project:  
MILL HARBOUR  
JULY 18-25, 2018  
HYDROGRAPHIC SURVEY

Prepared For:  
Harbour Waterway Association  
Jacksonville, FL

Arc Surveying & Mapping, Inc.  
Professional Hydrographers • Surveyors • Mappers  
5202 San Juan Avenue  
Jacksonville, Florida 32210  
904.384.8377

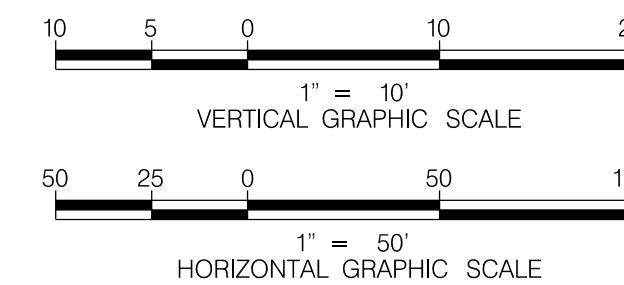


LB No. 6487  
Drawn By: M. SAWYER  
Scale: SEE MAP  
Plot Date: 07/31/18  
Fld Bk / Pg: 17-15/6-14  
ARC Project No.:  
18-07-14  
SHEET: 10 OF: 18



**LEGEND/ABBREVIATIONS**

ELEV.	=	ELEVATION
MLW	=	MEAN LOW WATER
	=	EXAMINATION SURVEY JULY 18-25, 2018
	=	DREDGE TEMPLATE

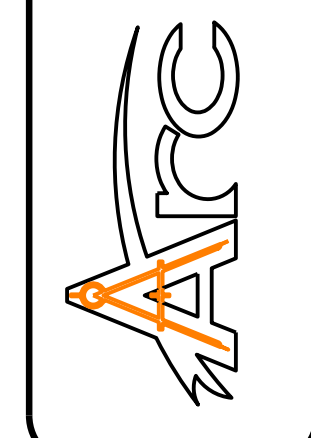


DATE	BY	REVISION

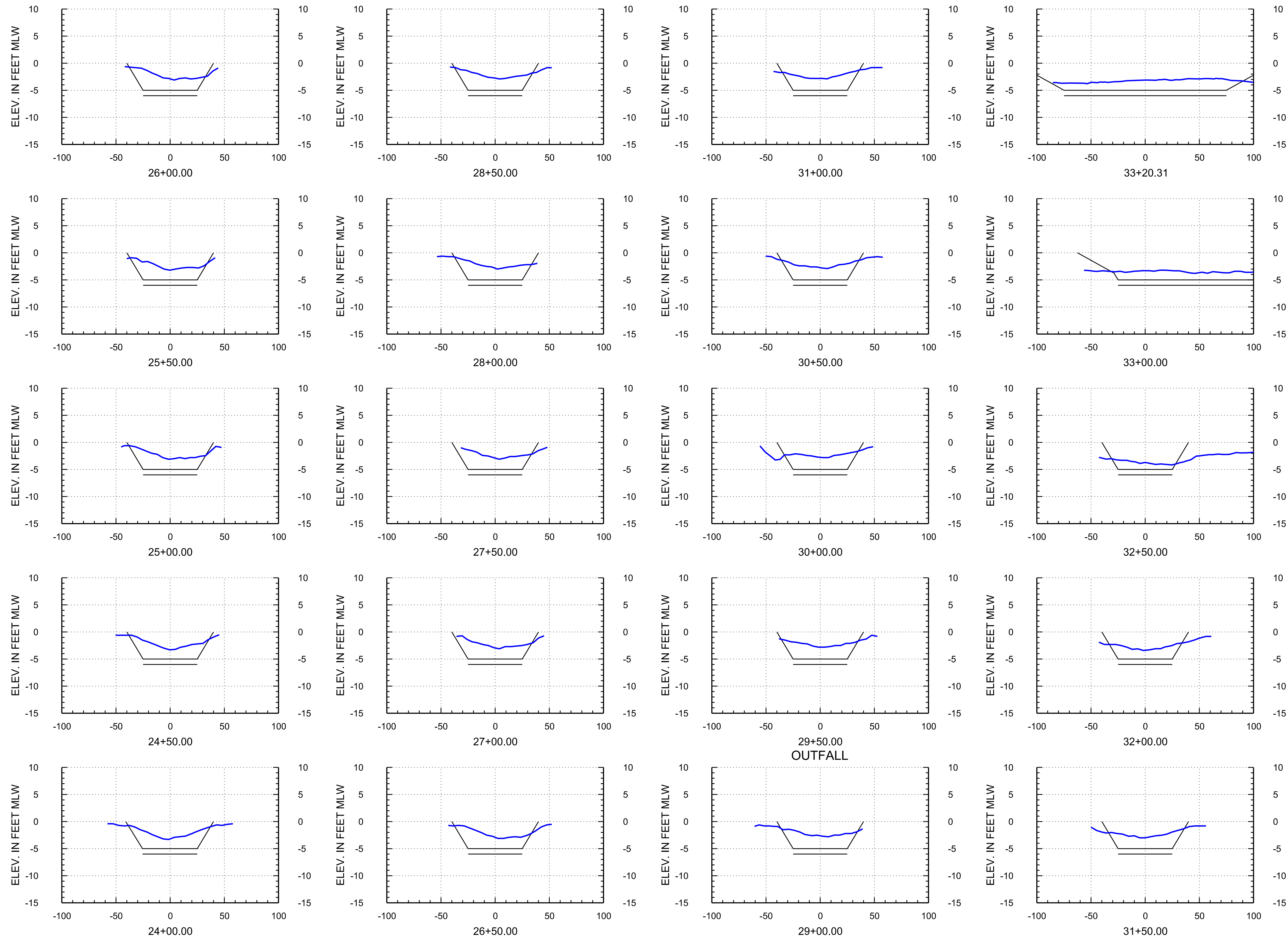
Project:  
MILL HARBOUR  
JULY 18-25, 2018  
HYDROGRAPHIC SURVEY

Prepared For:  
Harbour Waterway Association  
Jacksonville, FL

Arc Surveying & Mapping, Inc.  
Professional Hydrographers • Surveyors • Mappers  
5202 San Juan Avenue  
Jacksonville, Florida 32210  
904.384.8377



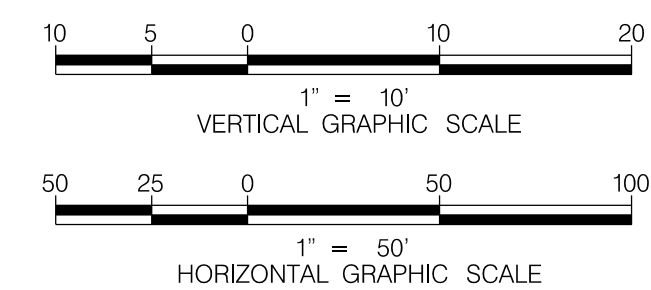
LB No. 6487  
Drawn By: M. SAWYER  
Scale: SEE MAP  
Plot Date: 07/31/18  
Fld Bk / Pg: 17-15/6-14  
ARC Project No.:  
18-07-14  
SHEET: 11 OF: 18



BEGIN  
CHANNEL 1-B

LEGEND/ABBREVIATIONS

- ELEV. = ELEVATION
- MLW = MEAN LOW WATER
- = EXAMINATION SURVEY JULY 18-25, 2018
- = DREDGE TEMPLATE

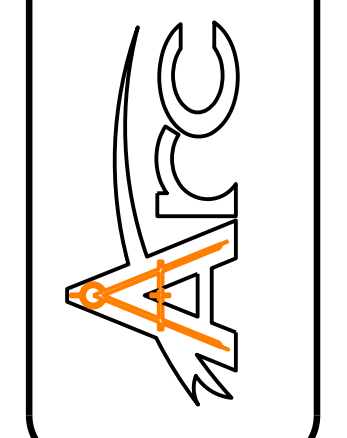


DATE	BY	REVISION

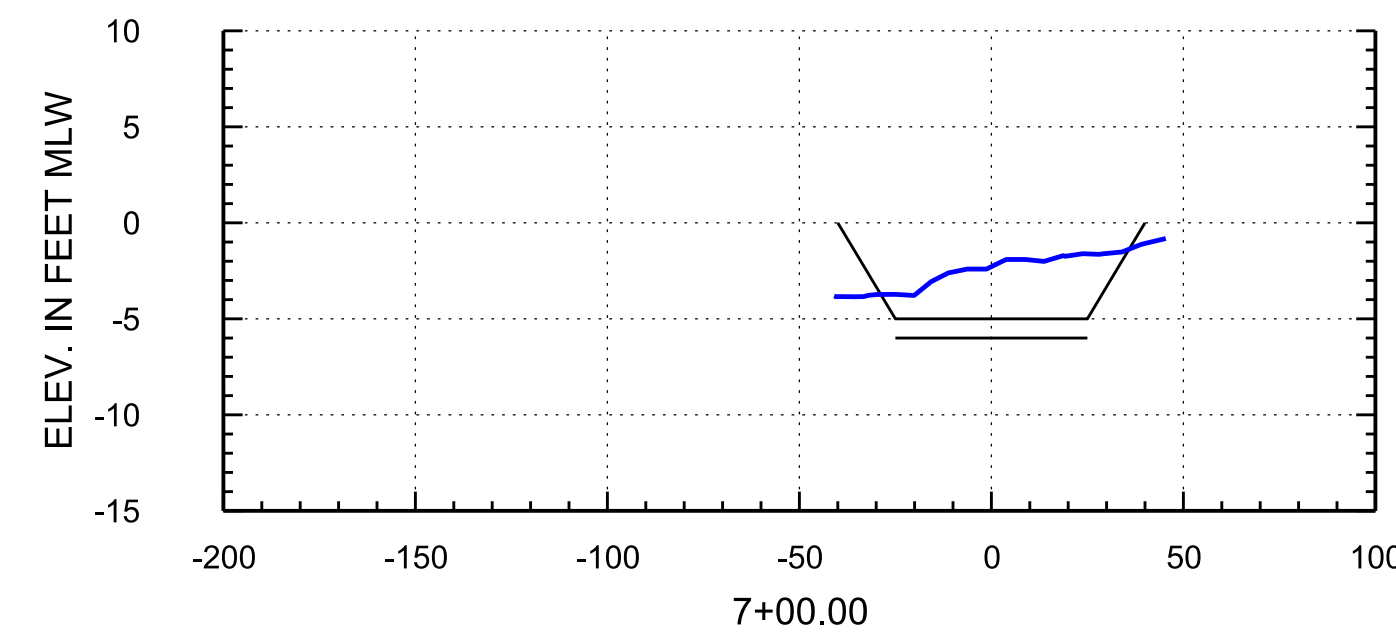
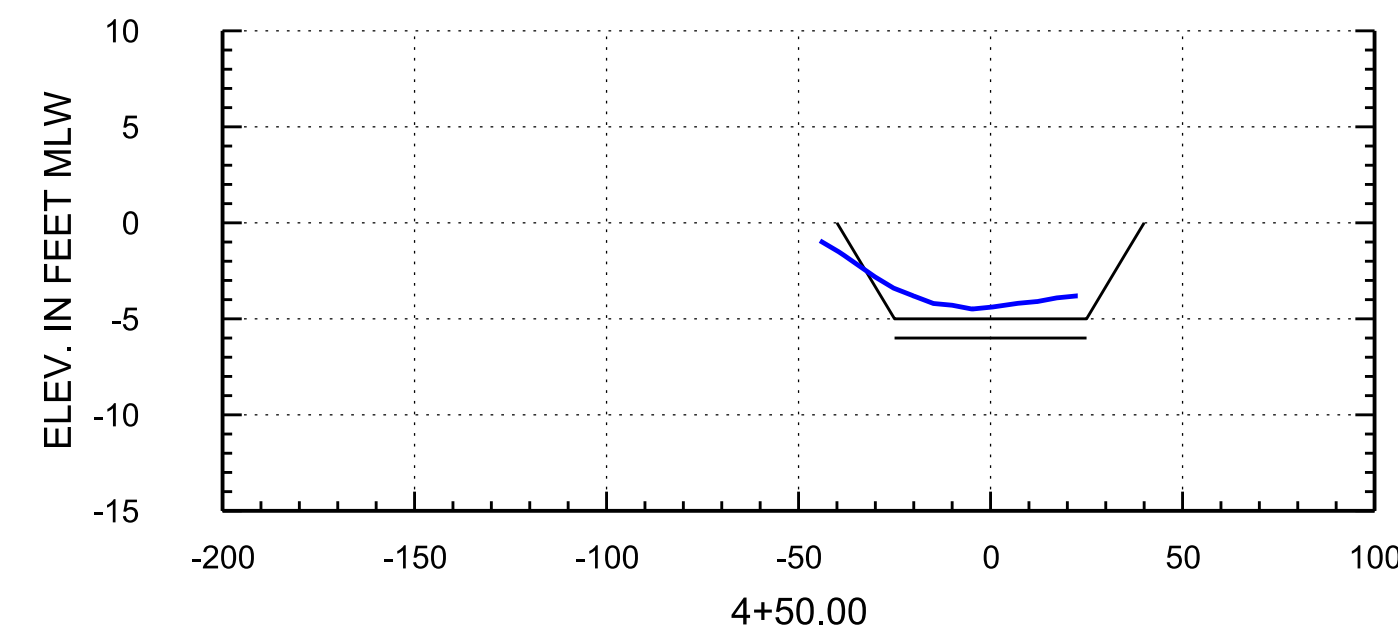
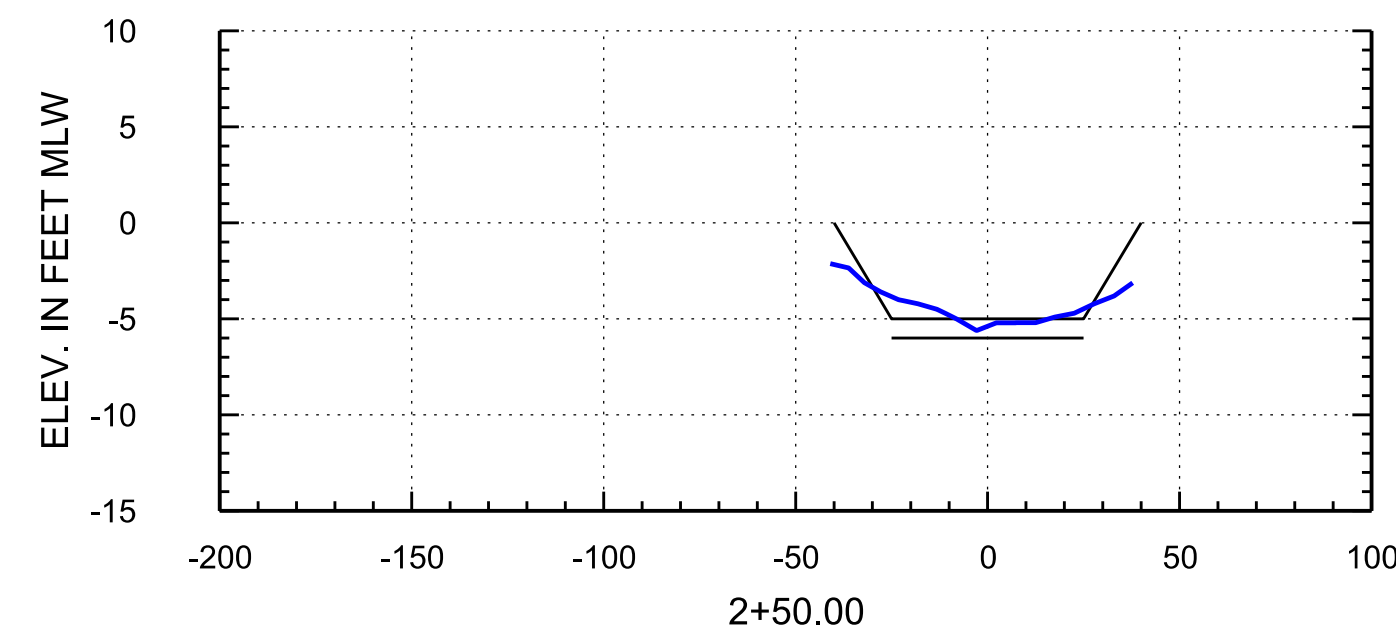
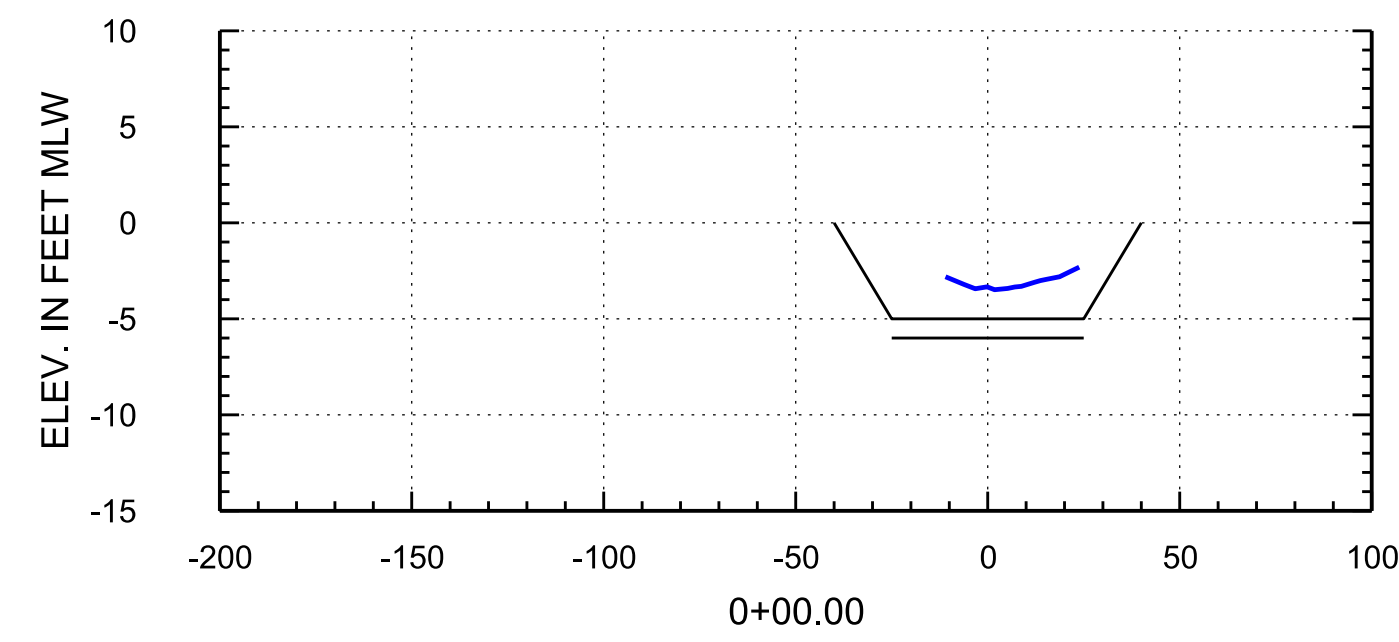
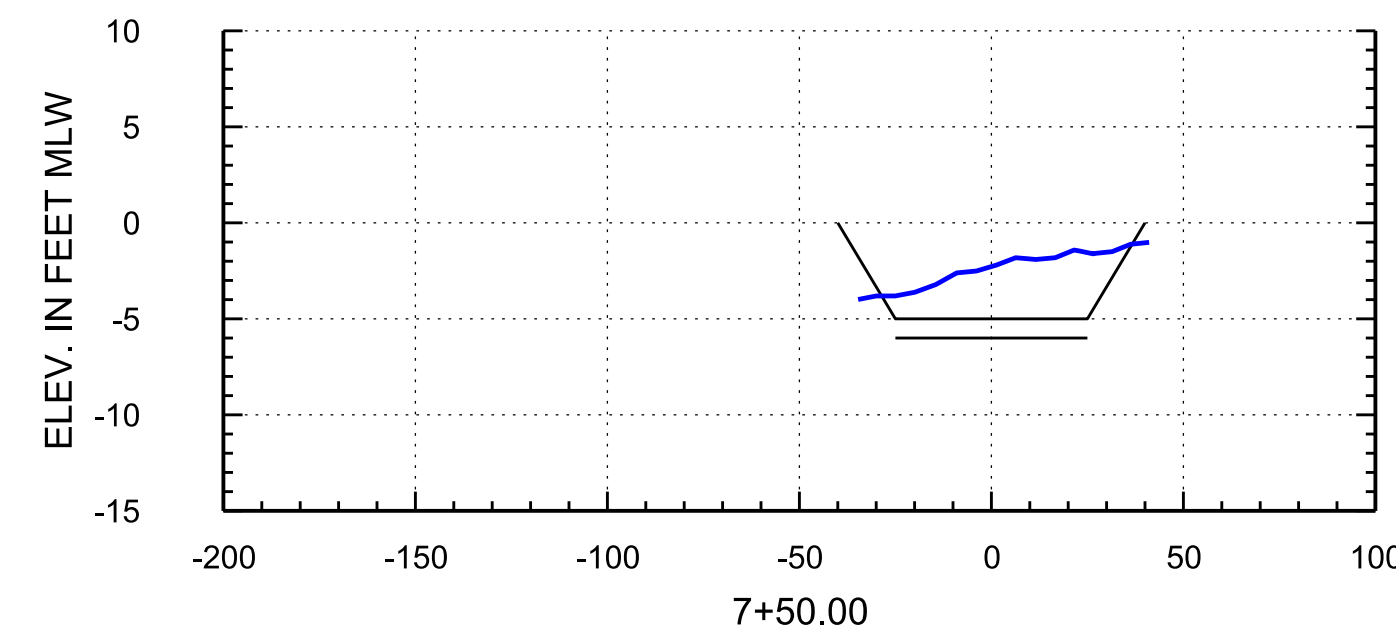
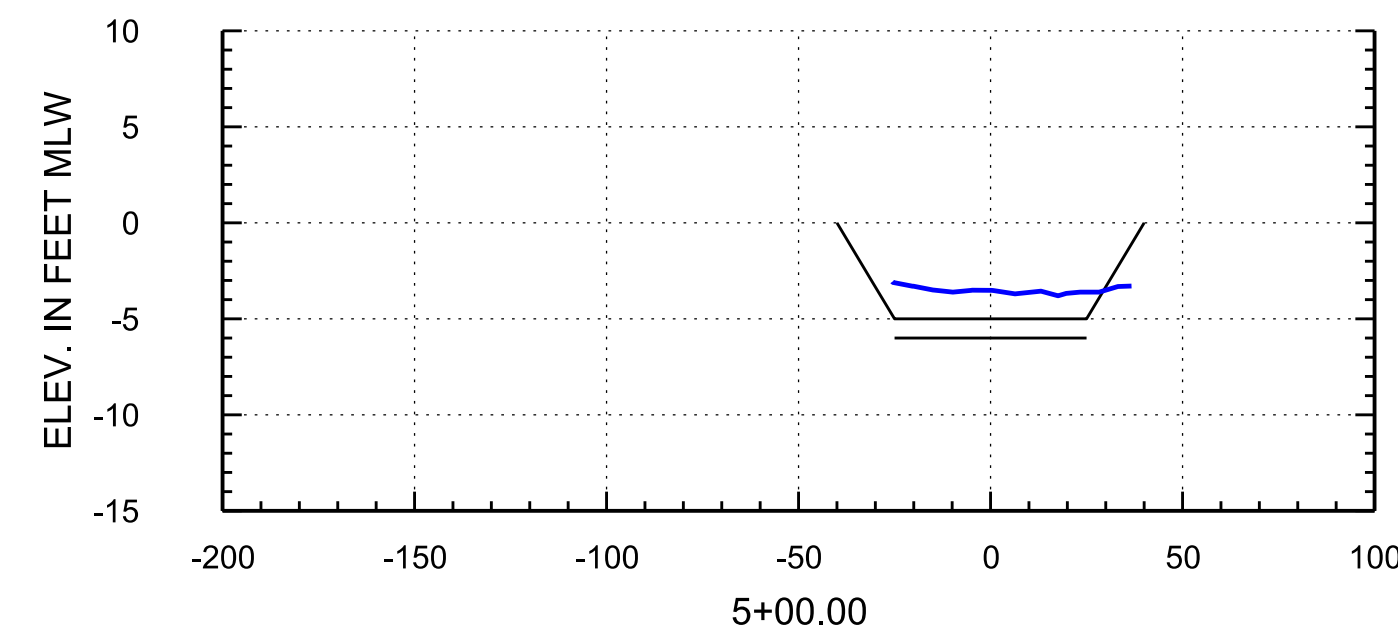
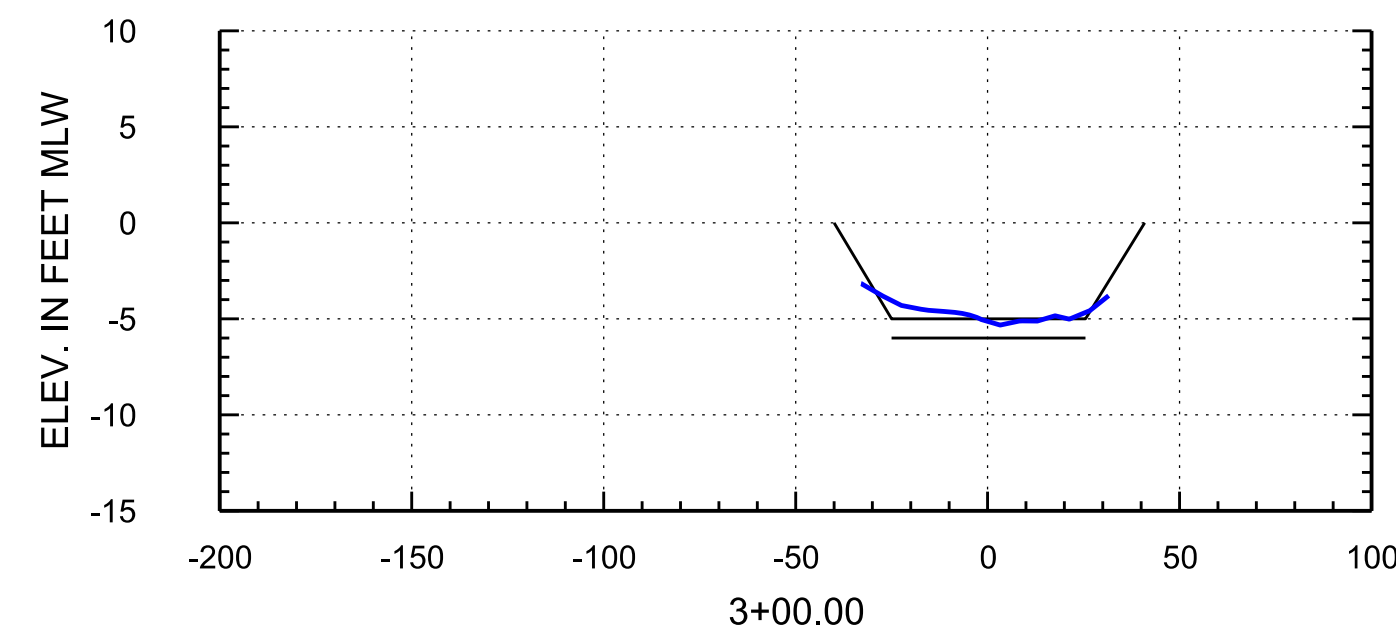
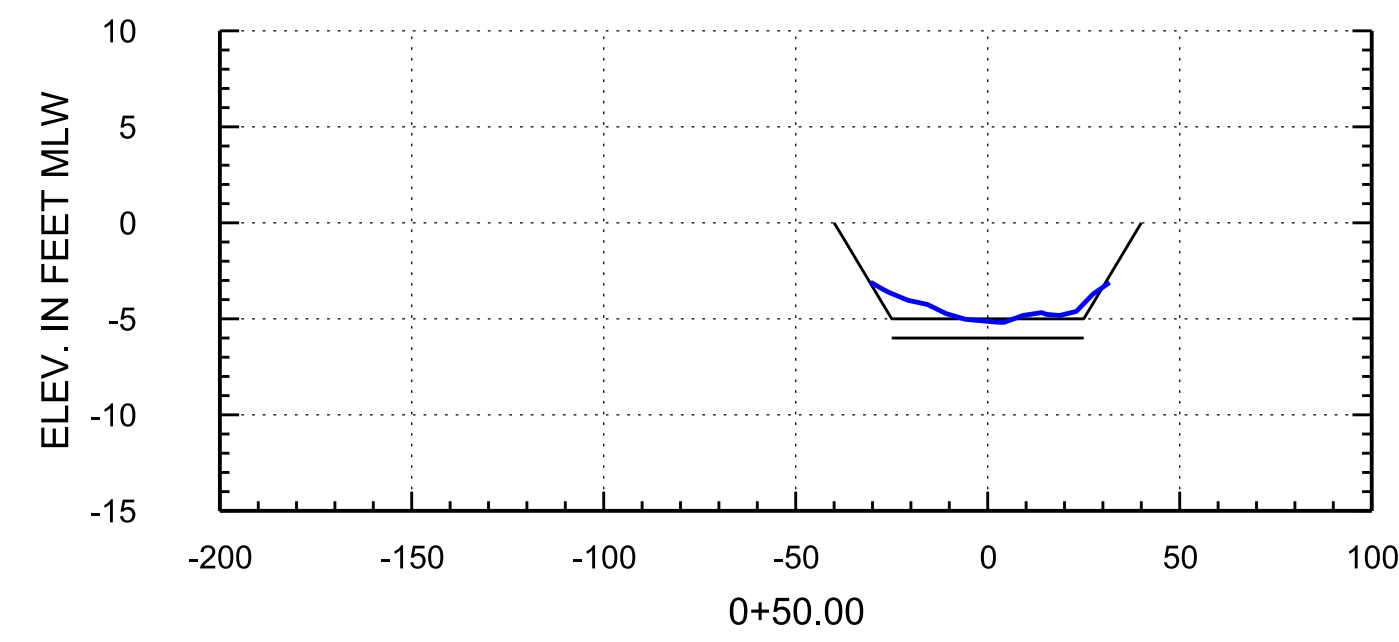
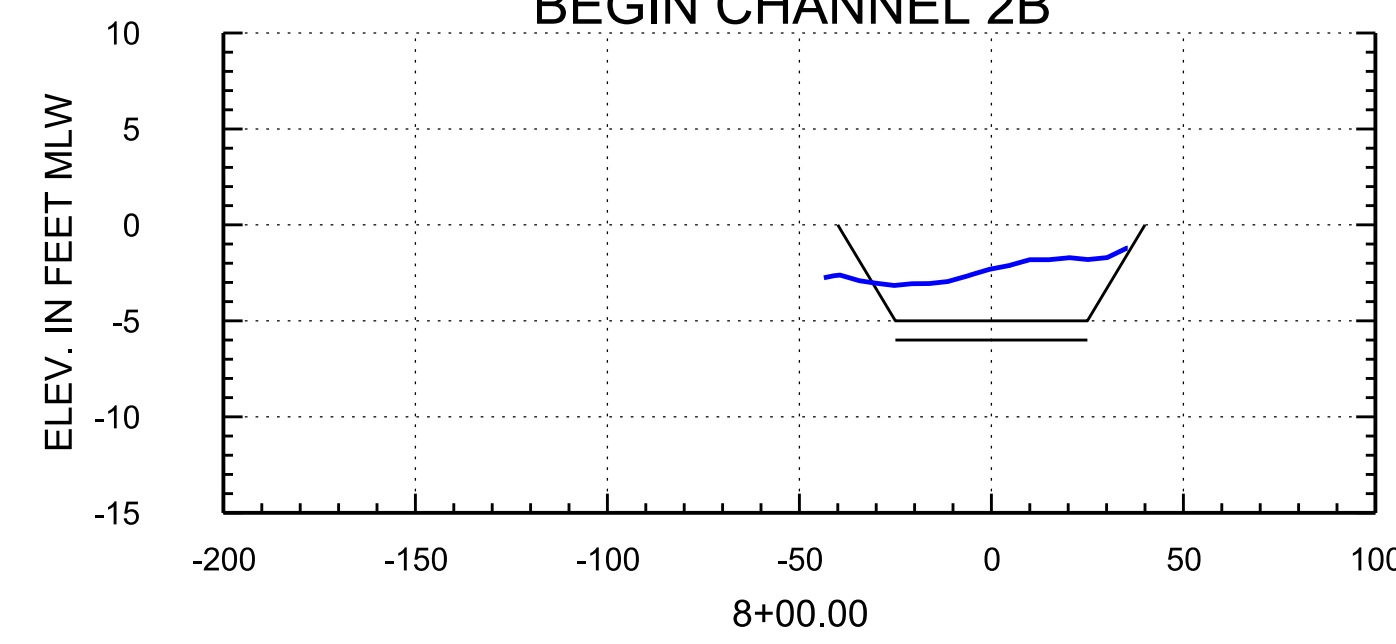
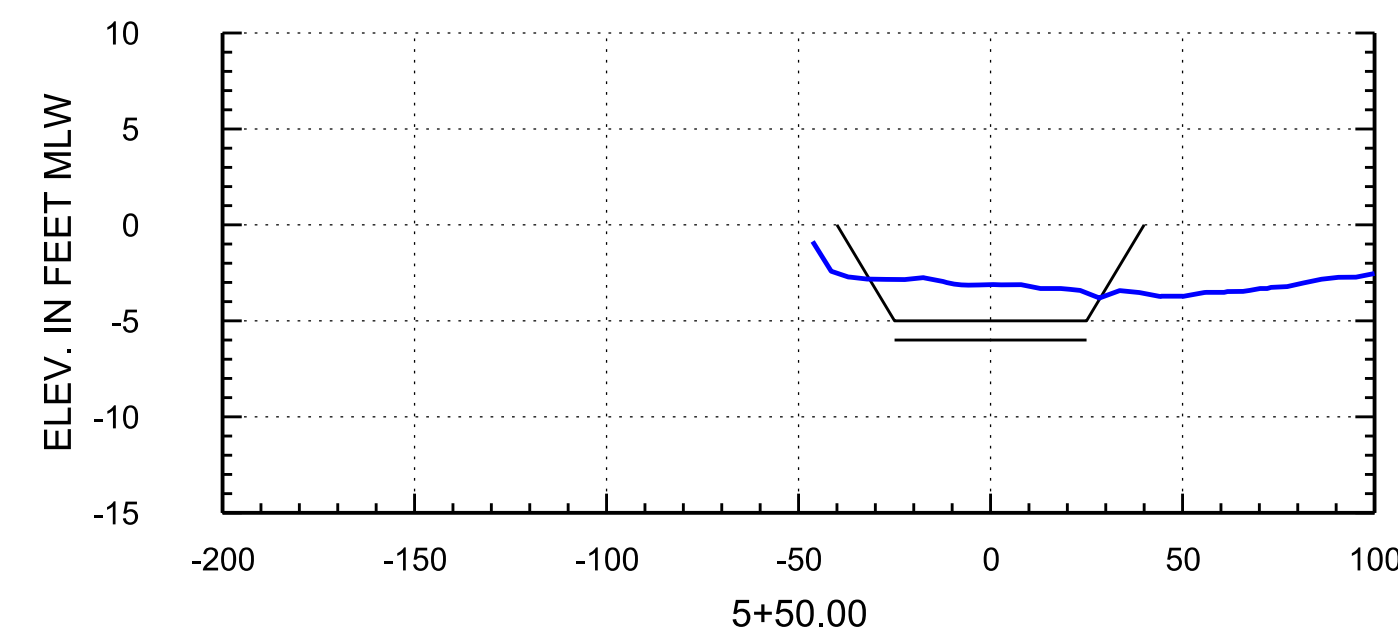
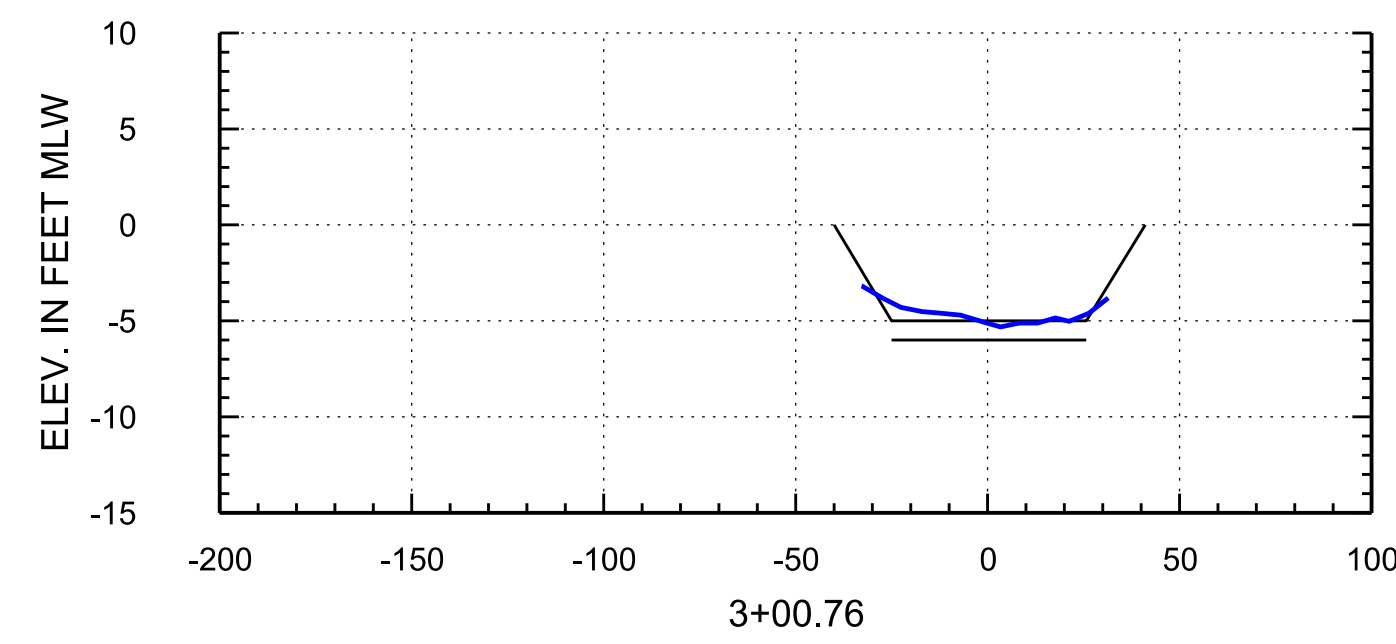
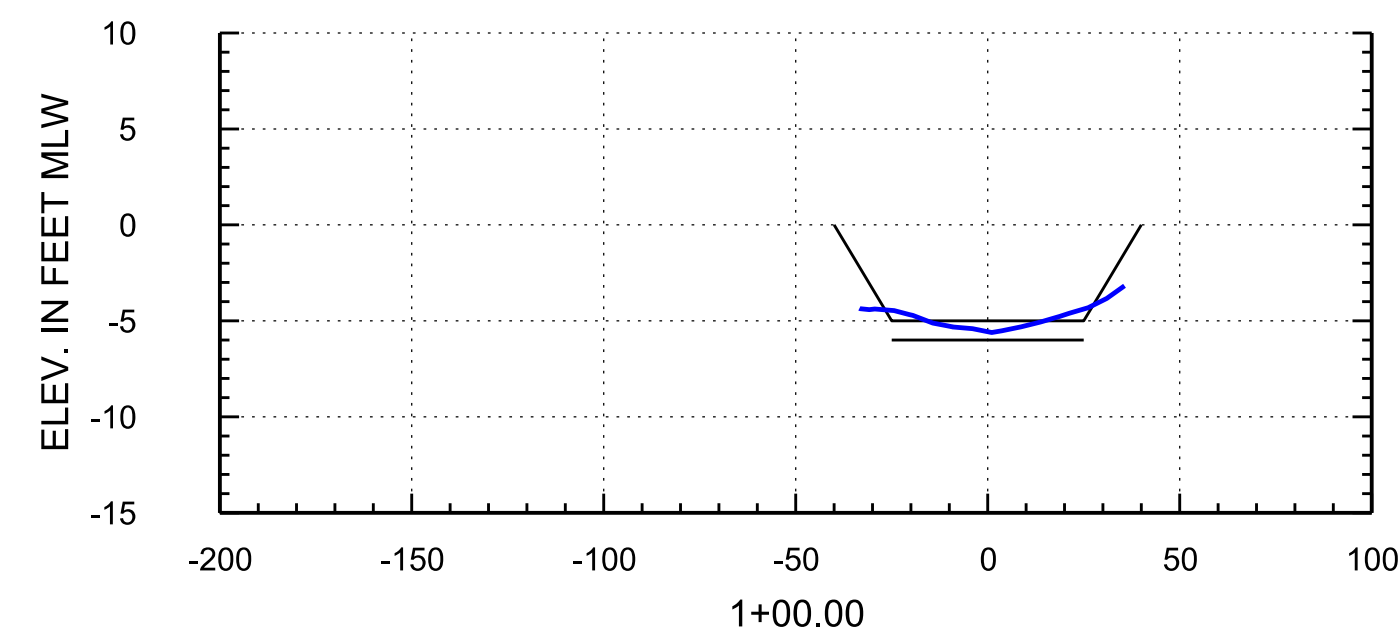
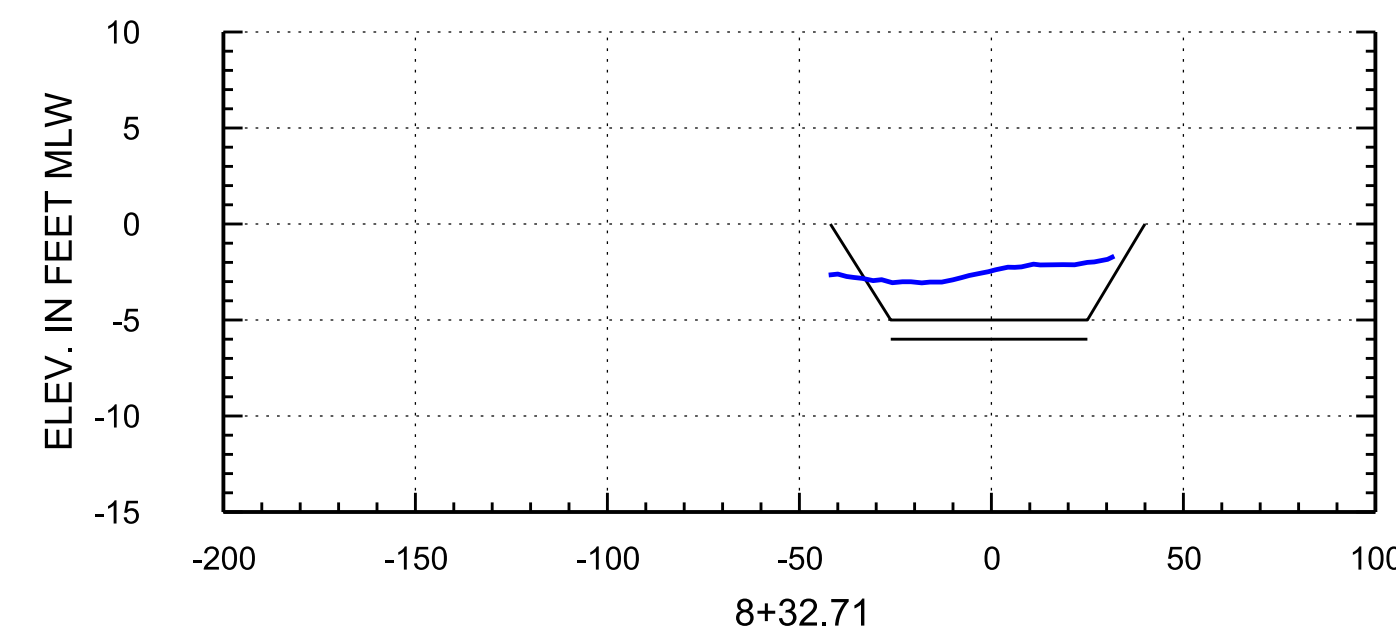
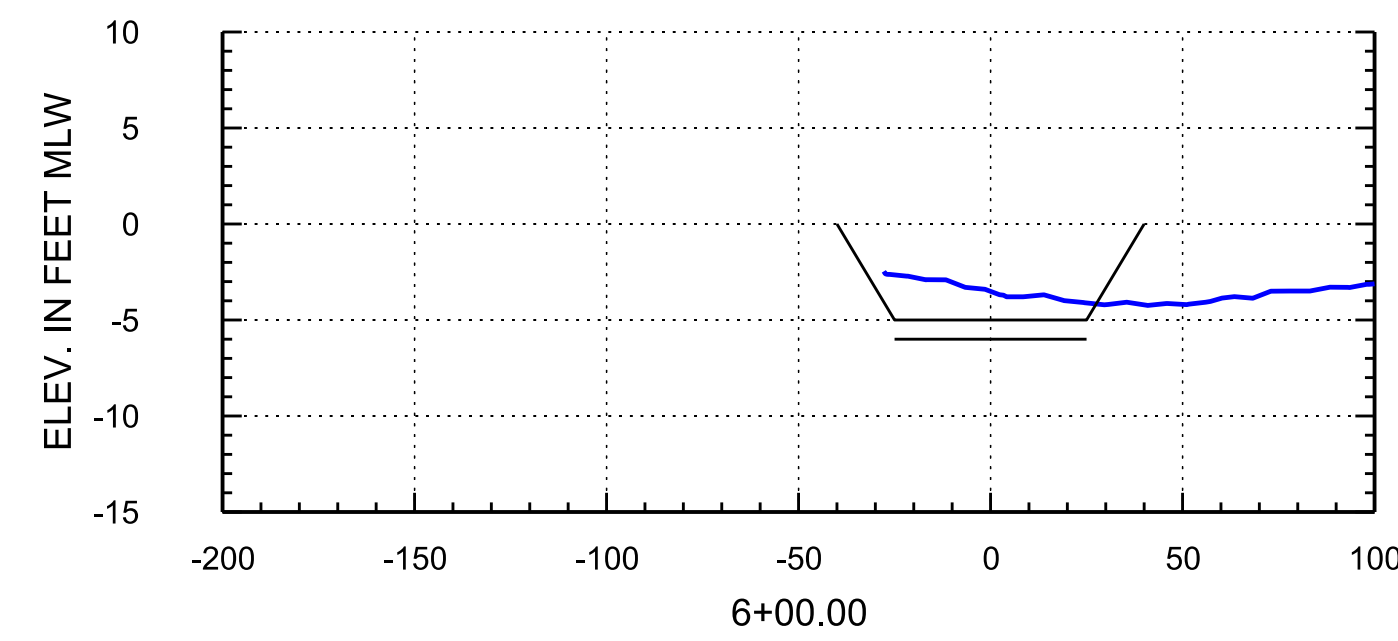
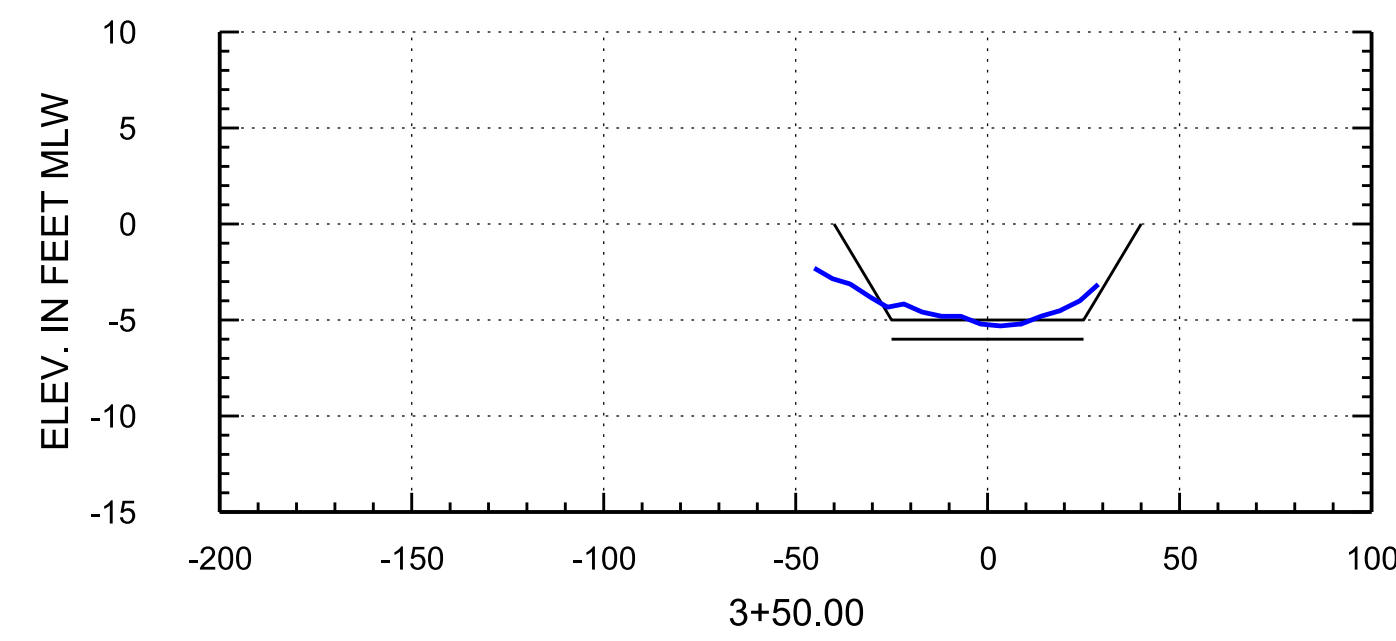
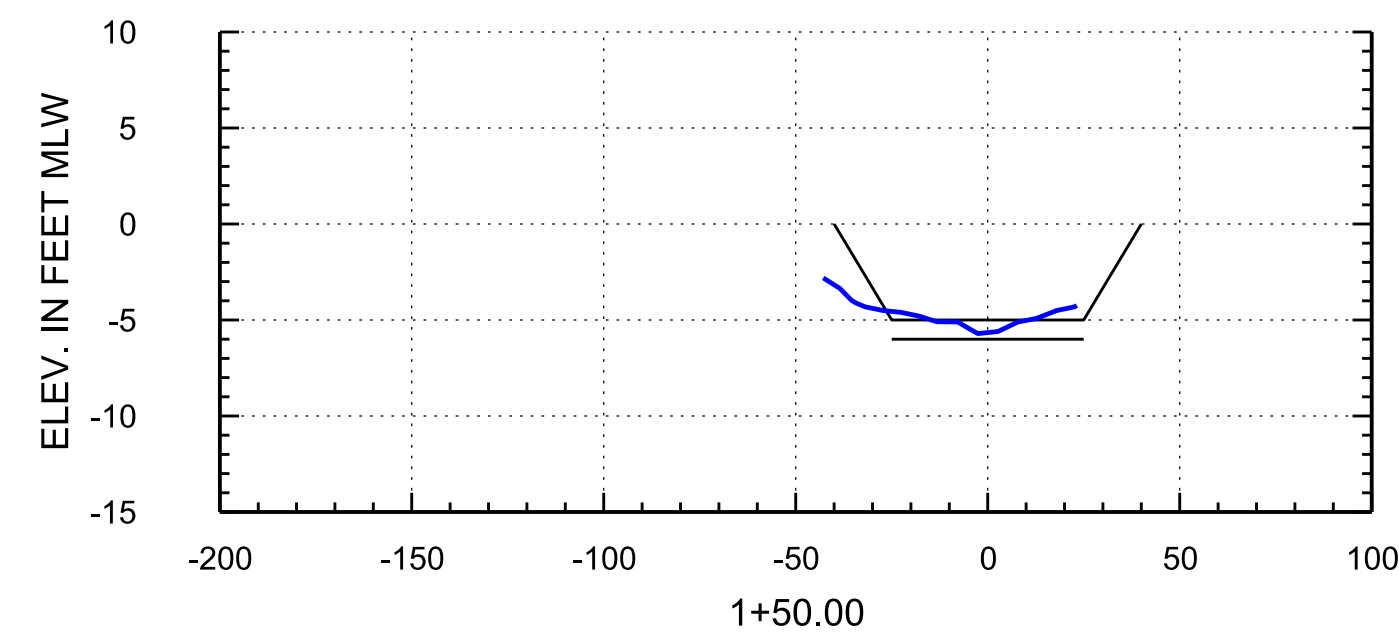
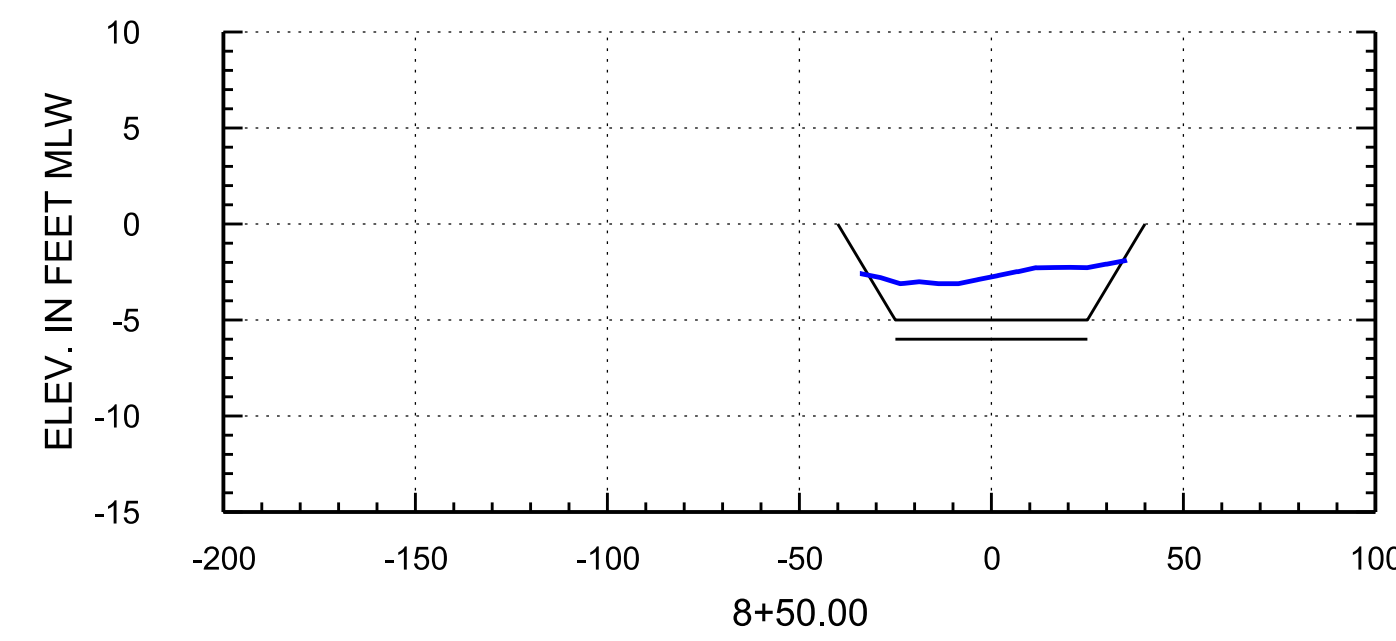
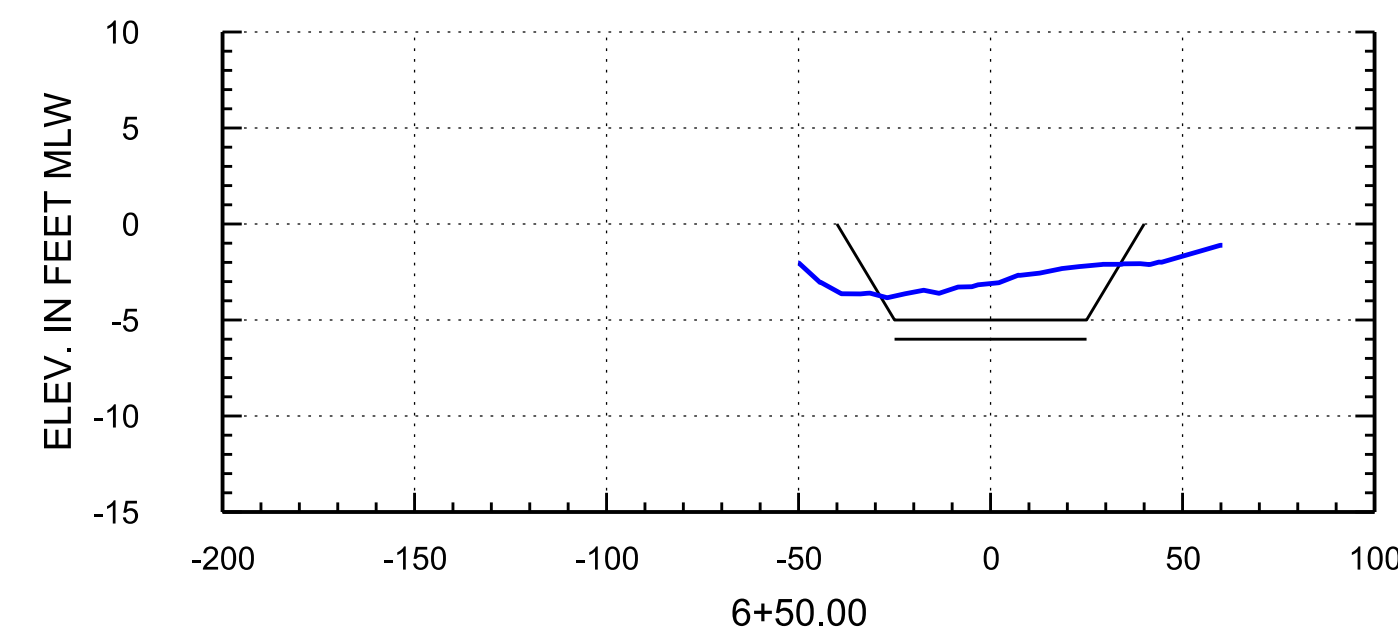
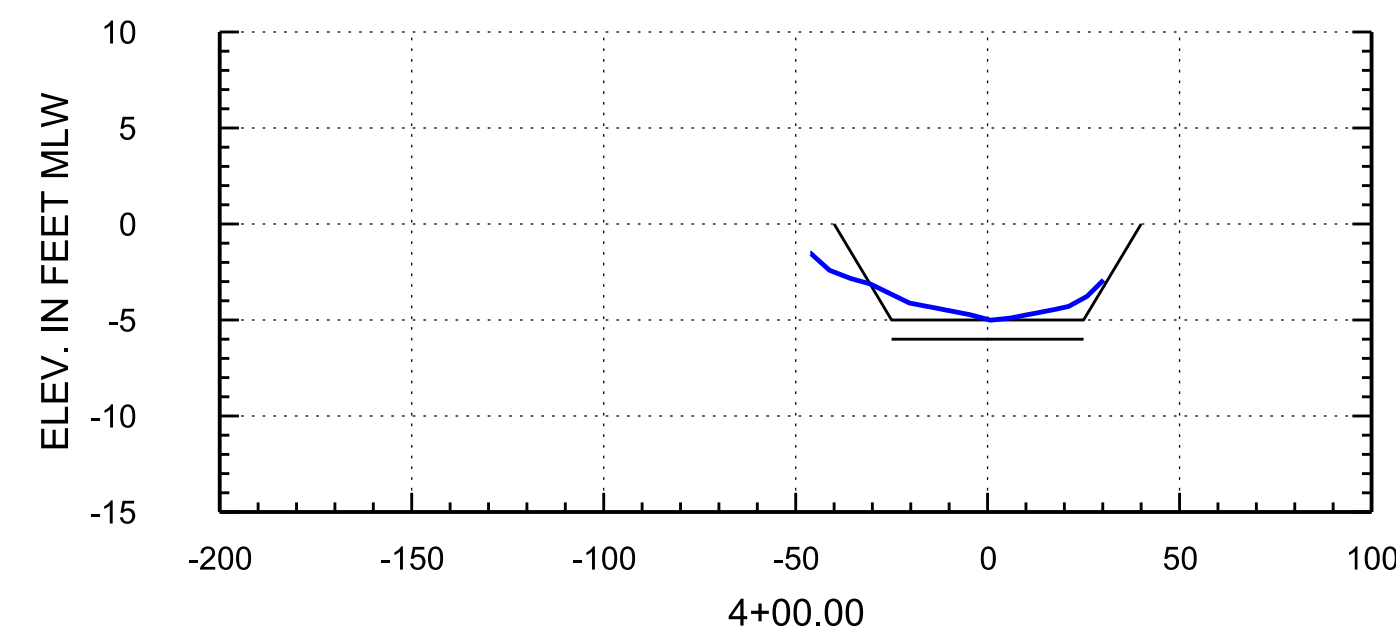
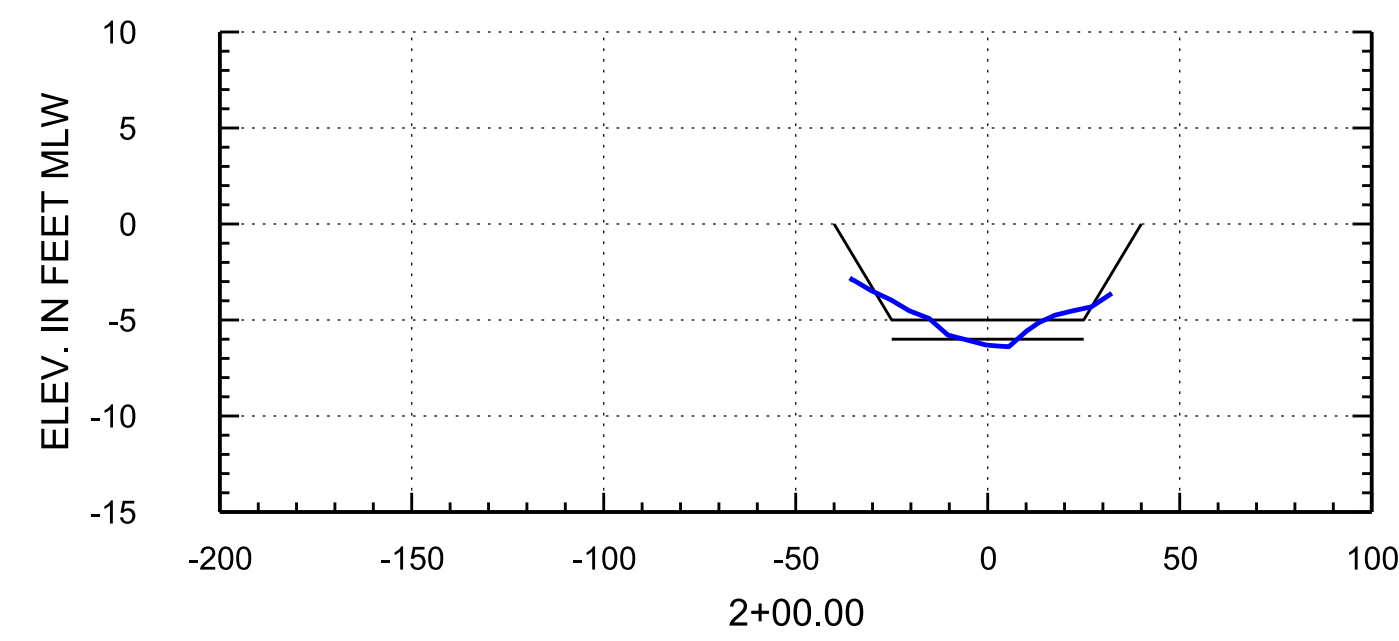
Project:  
MILL HARBOUR  
JULY 18-25, 2018  
HYDROGRAPHIC SURVEY

Prepared For:  
Harbour Waterway Association  
Jacksonville, FL

Arc Surveying & Mapping, Inc.  
Professional Hydrographers • Surveyors • Mappers  
5202 San Juan Avenue  
Jacksonville, Florida 32210  
904.384.8377



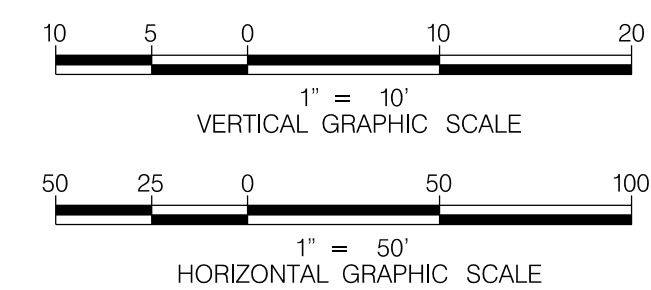
LB No. 6487  
Drawn By: M. SAWYER  
Scale: SEE MAP  
Plot Date: 07/31/18  
Fld Bk / Pg: 17-15/6-14  
ARC Project No.:  
18-07-14  
SHEET: 12 OF: 18



BEGIN  
CHANNEL 2A

LEGEND/ABBREVIATIONS

- ELEV. = ELEVATION
- MLW = MEAN LOW WATER
- = EXAMINATION SURVEY JULY 18-25, 2018
- = DREDGE TEMPLATE

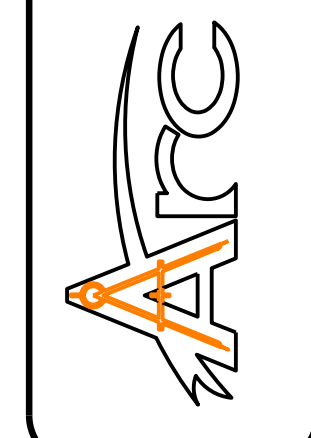


DATE	BY	REVISION

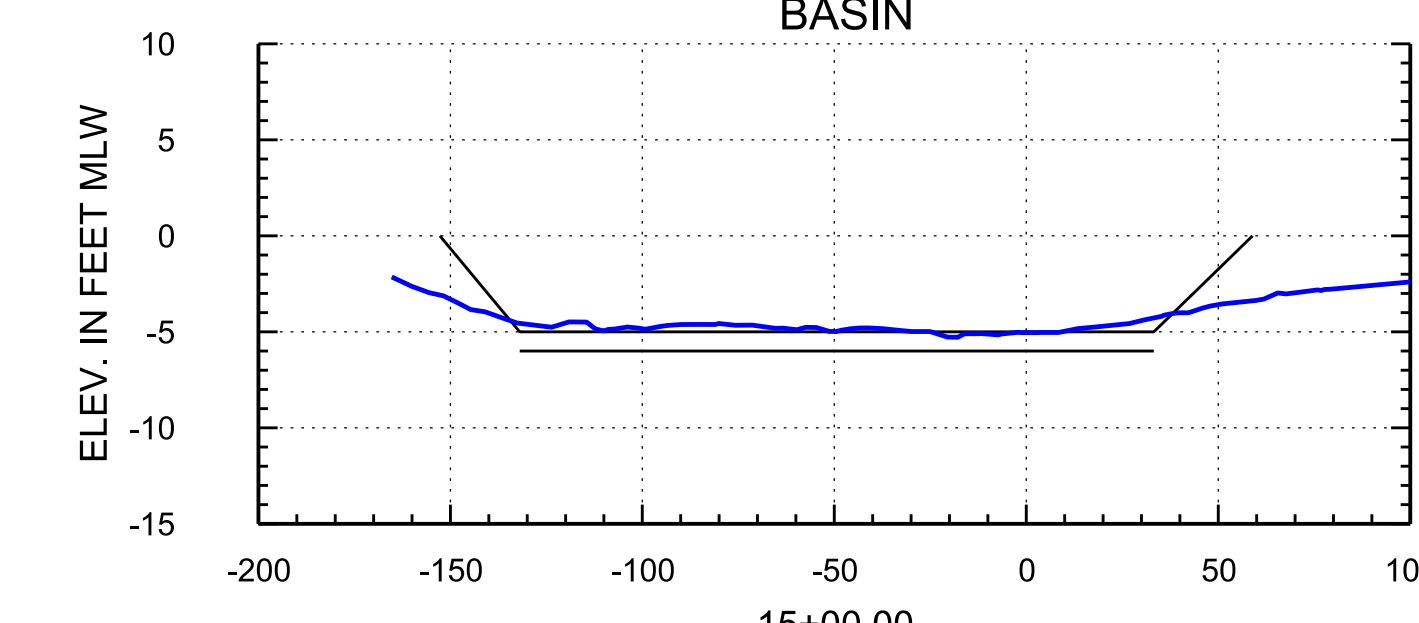
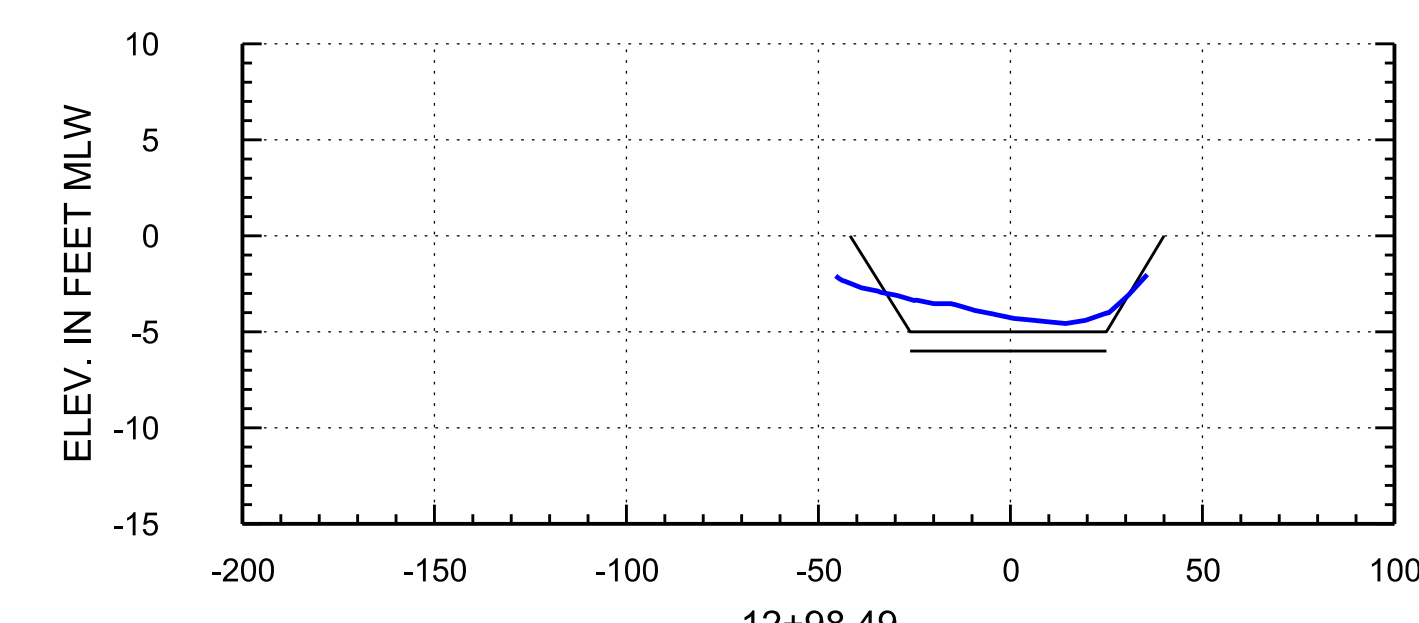
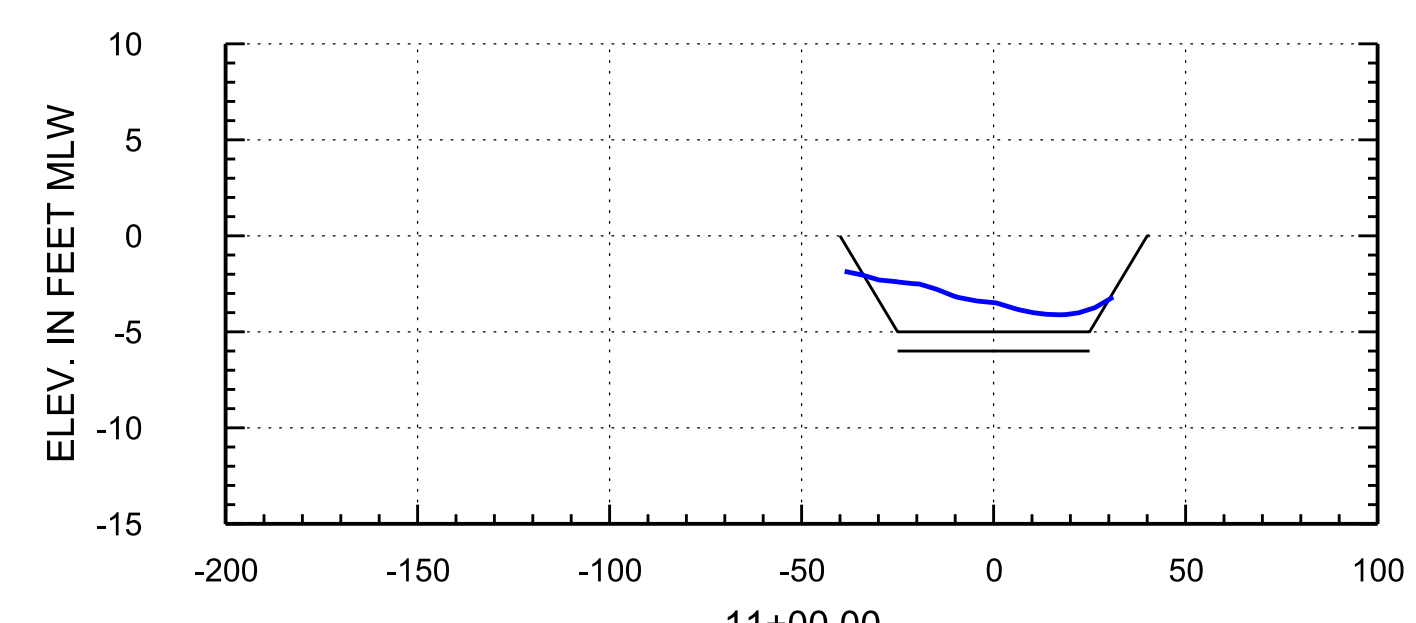
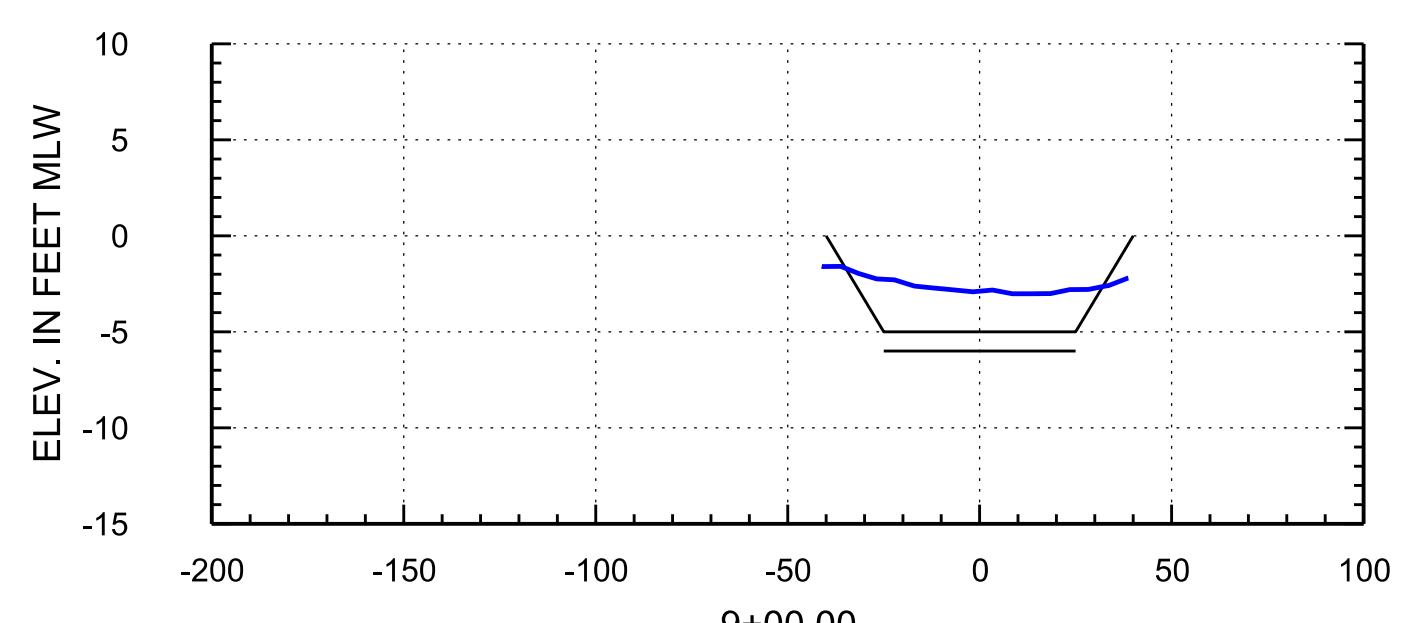
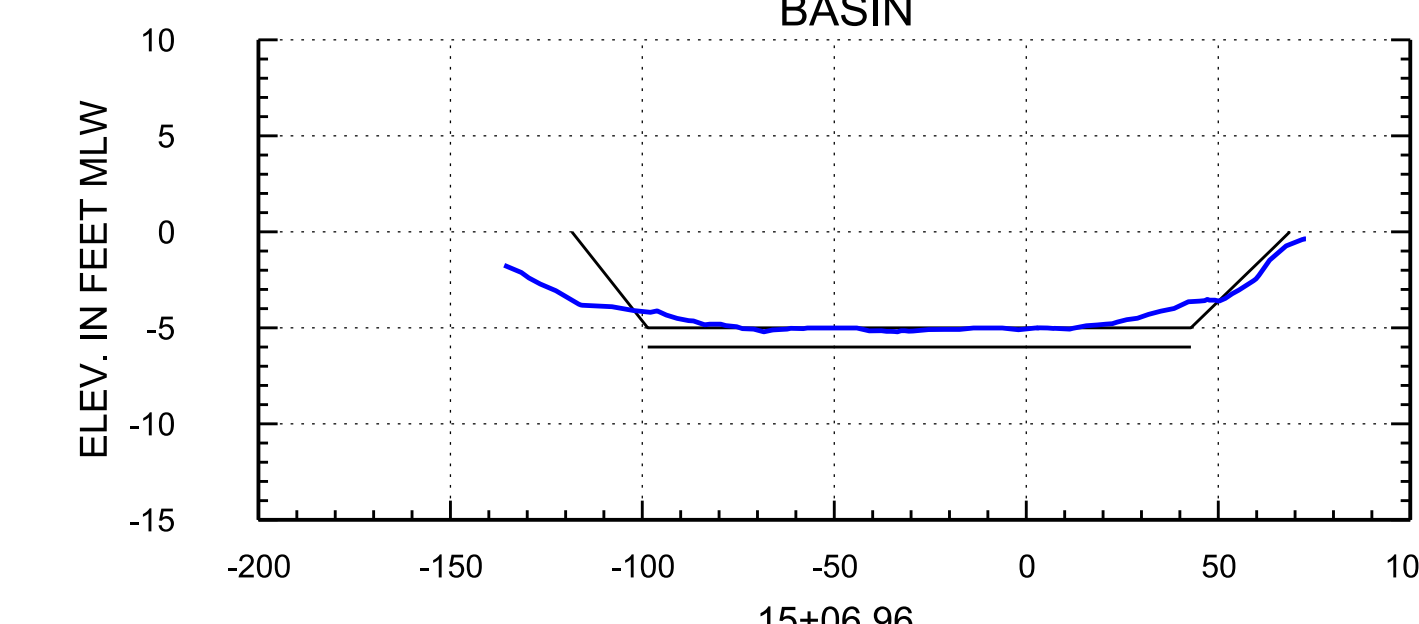
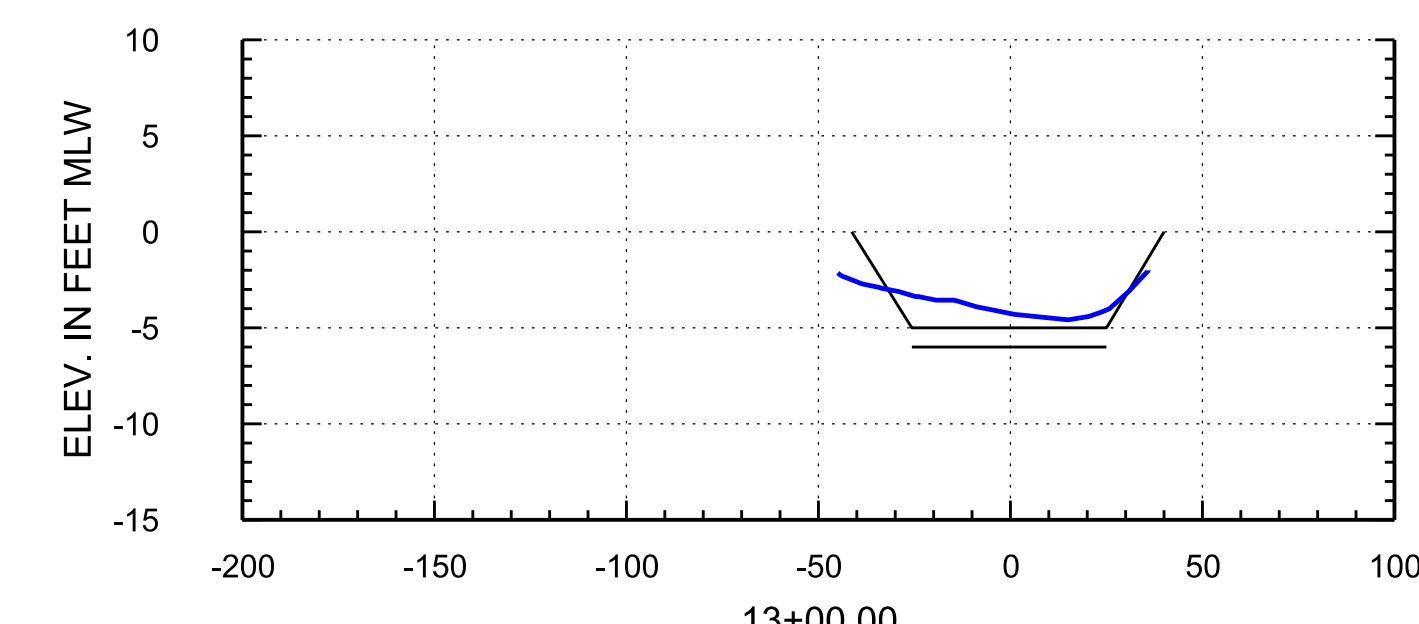
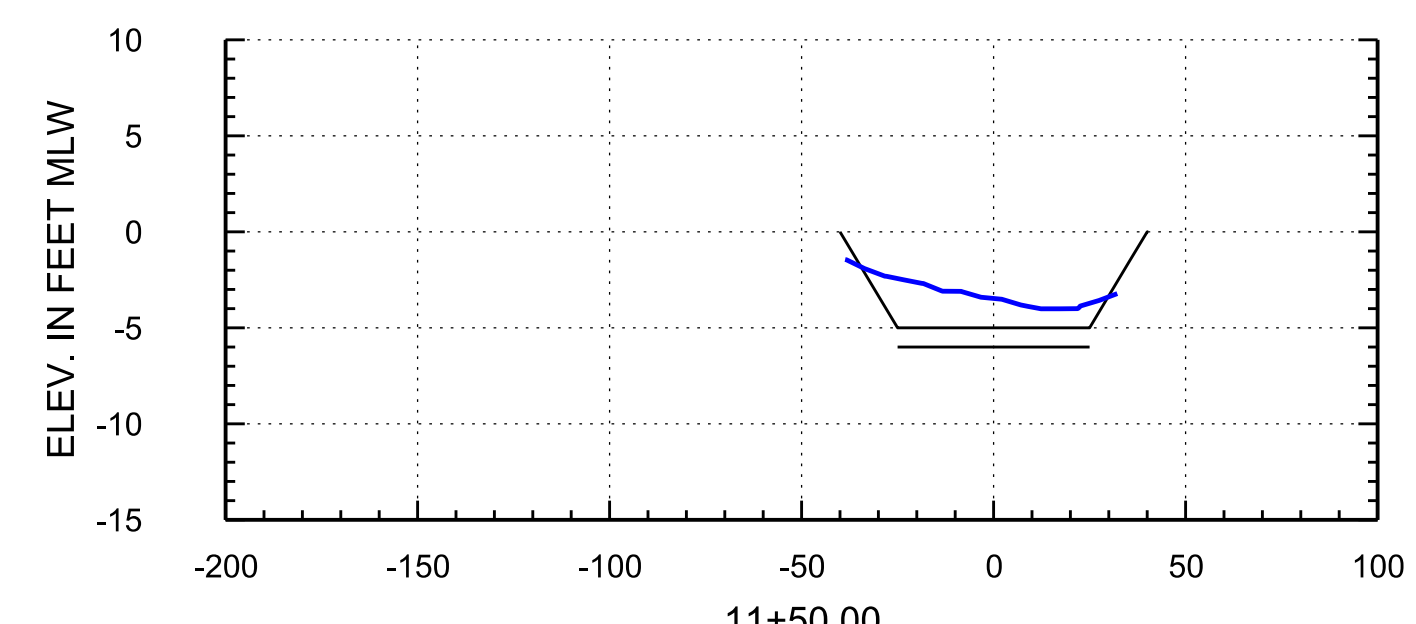
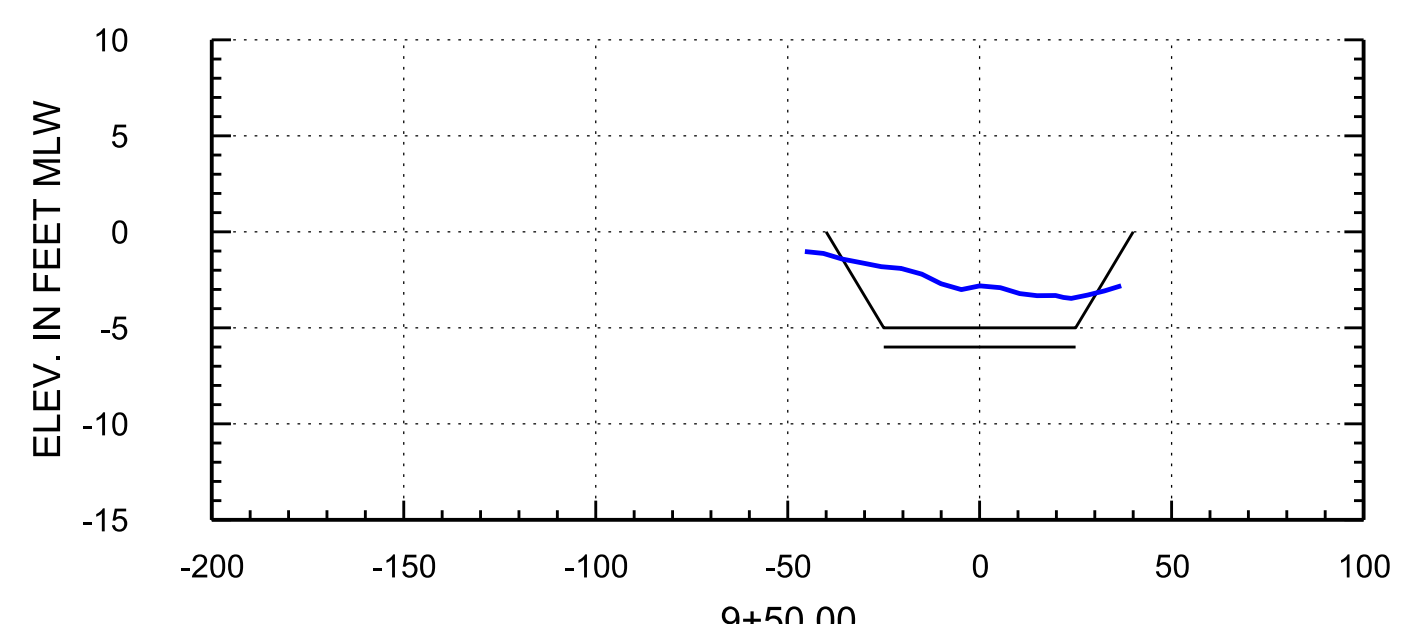
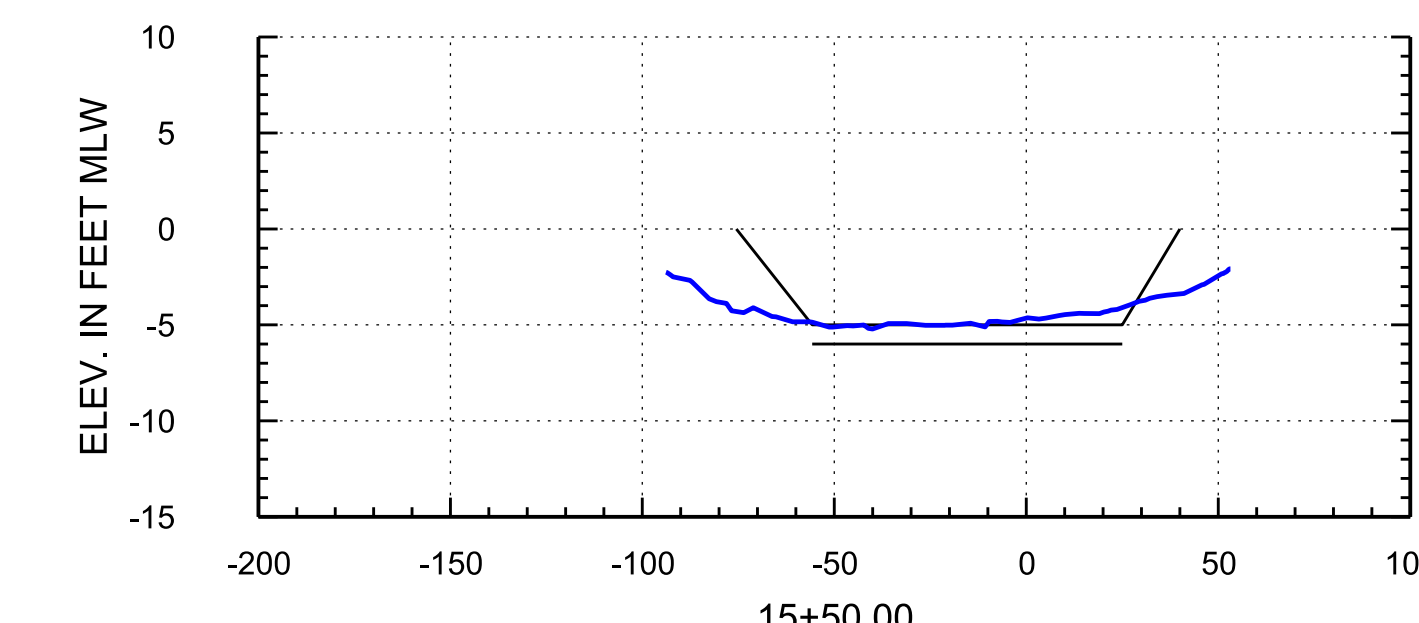
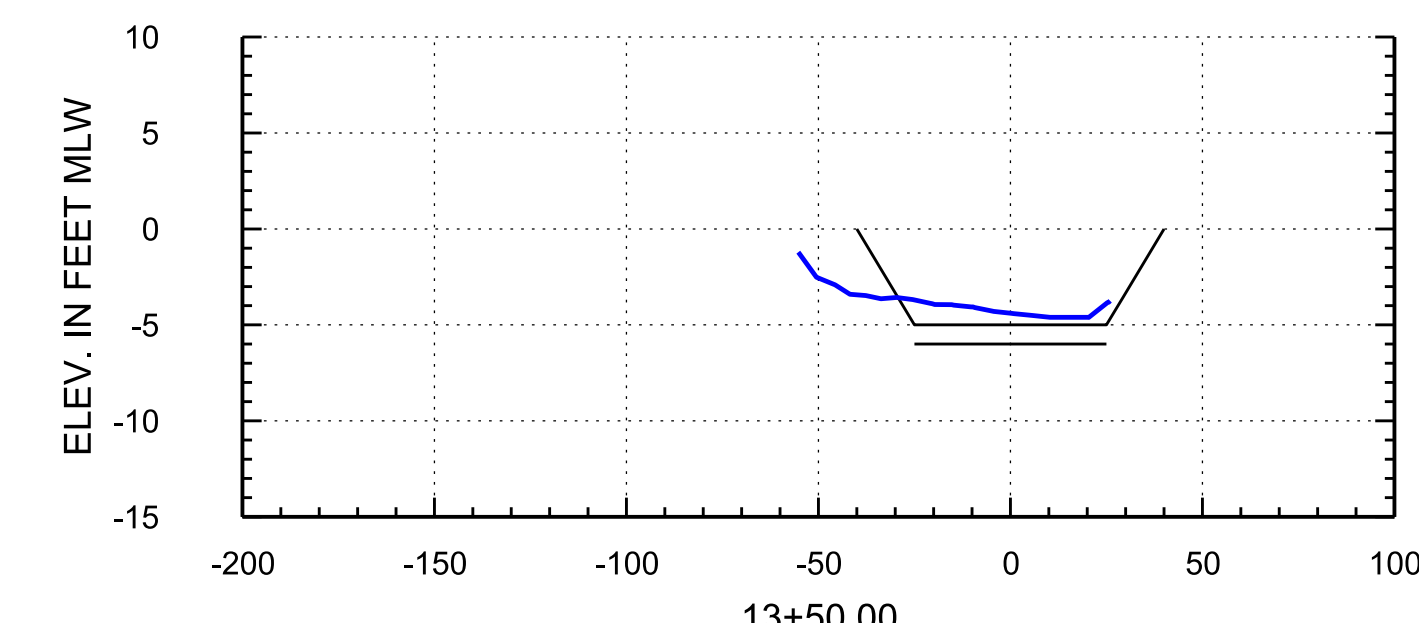
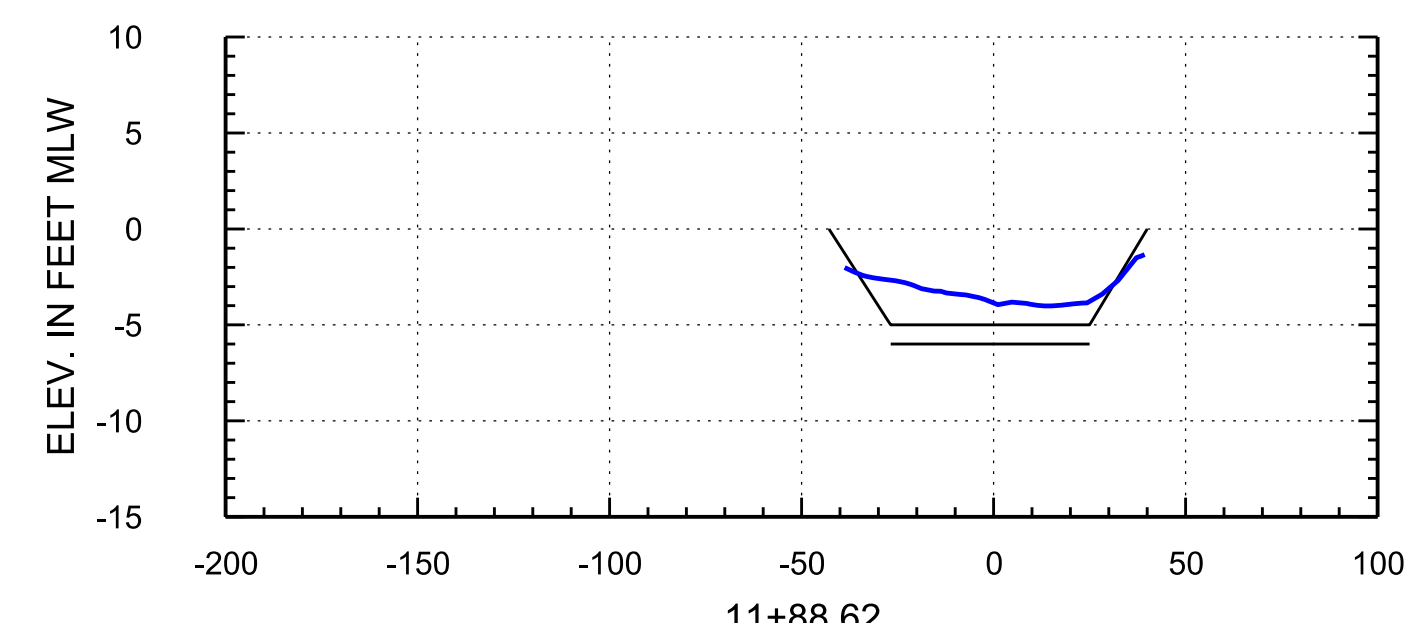
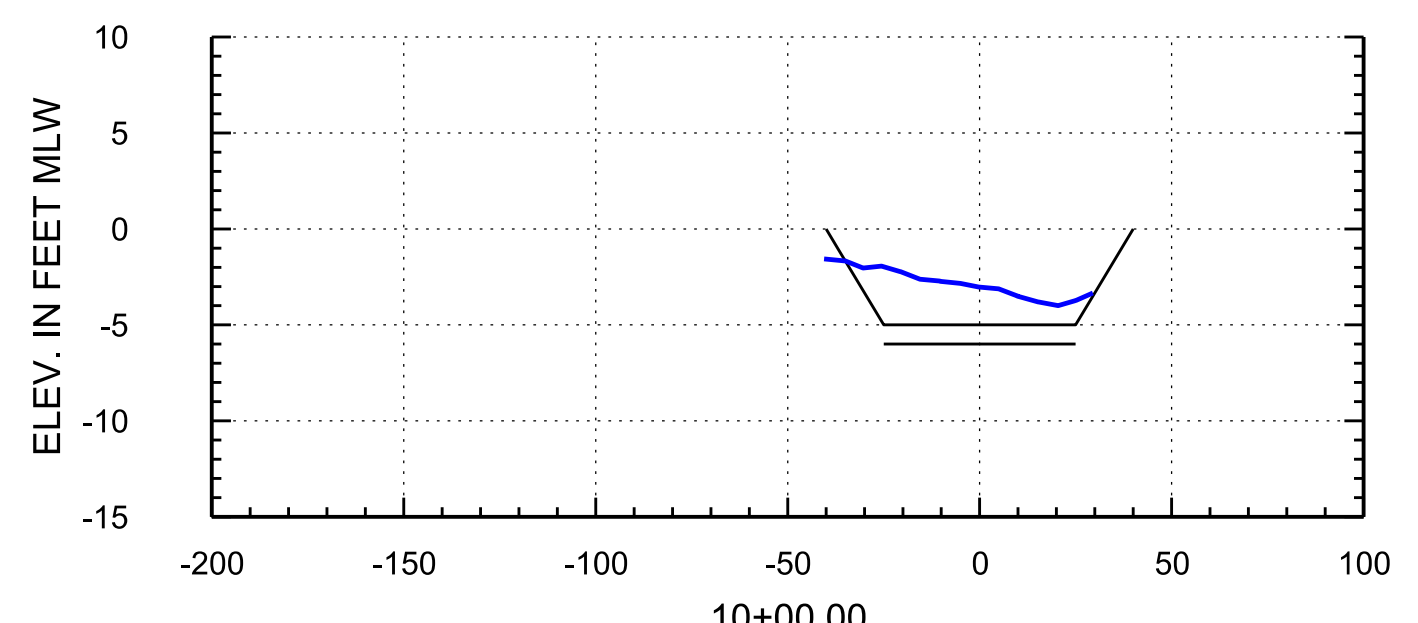
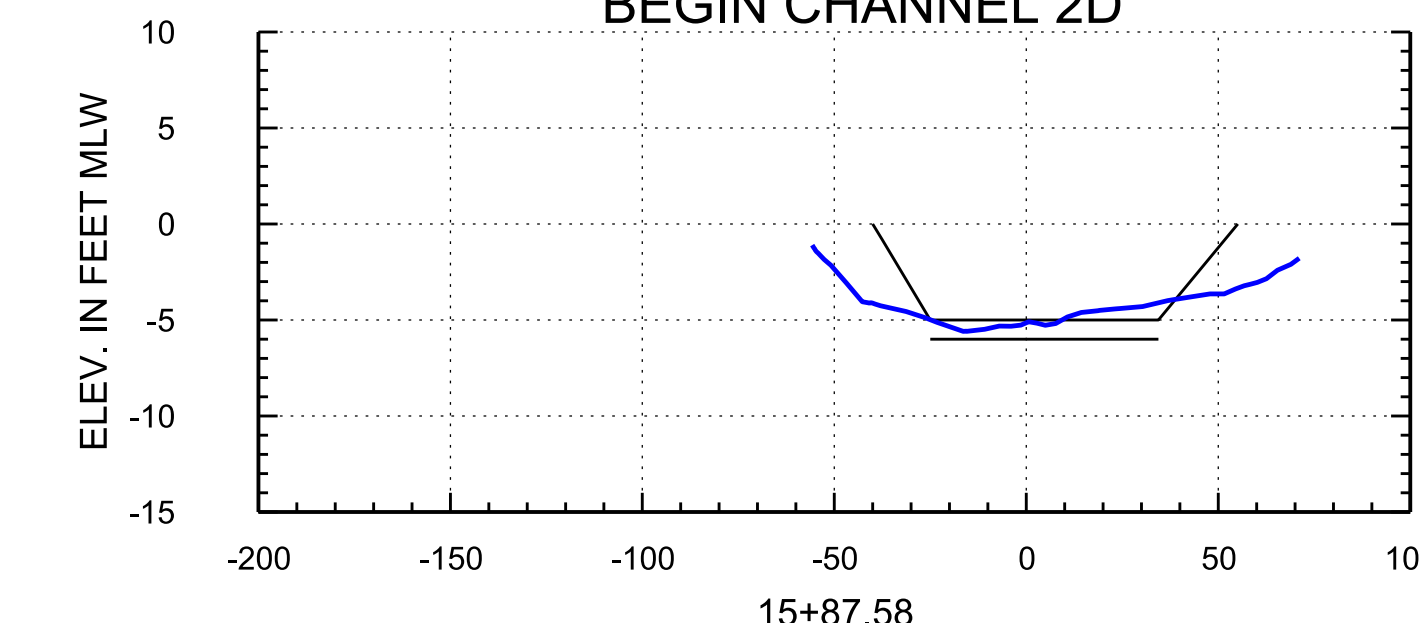
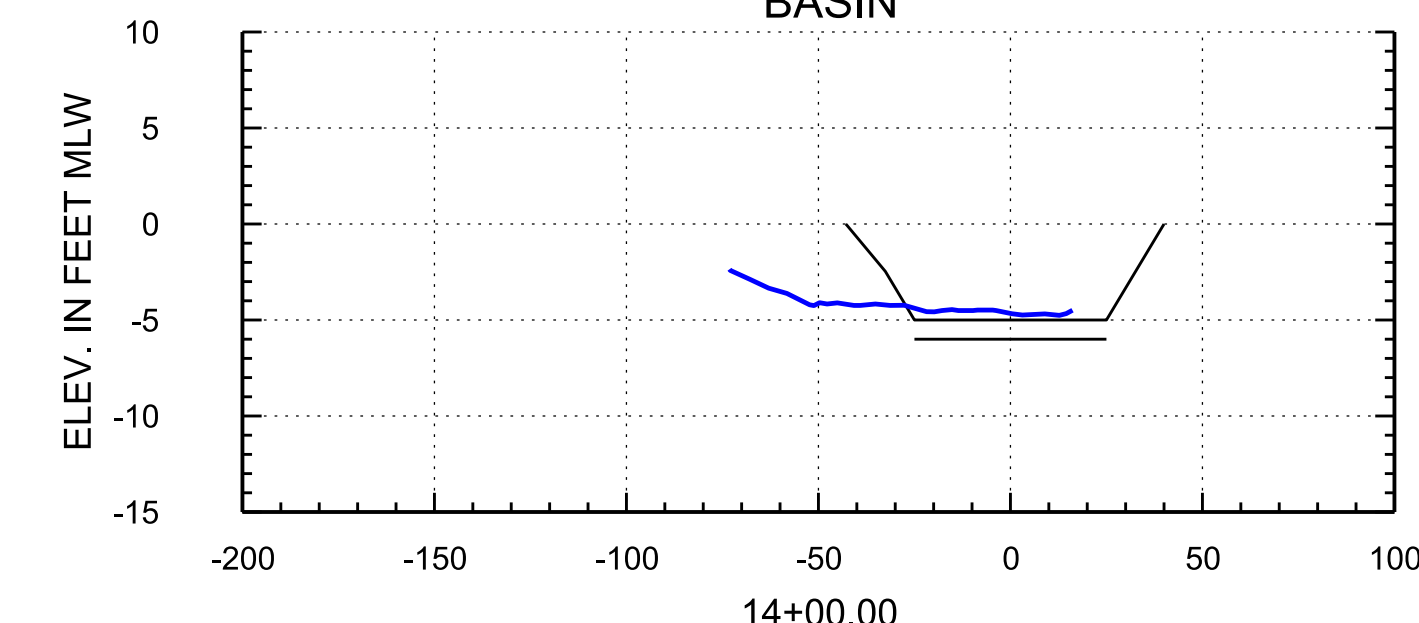
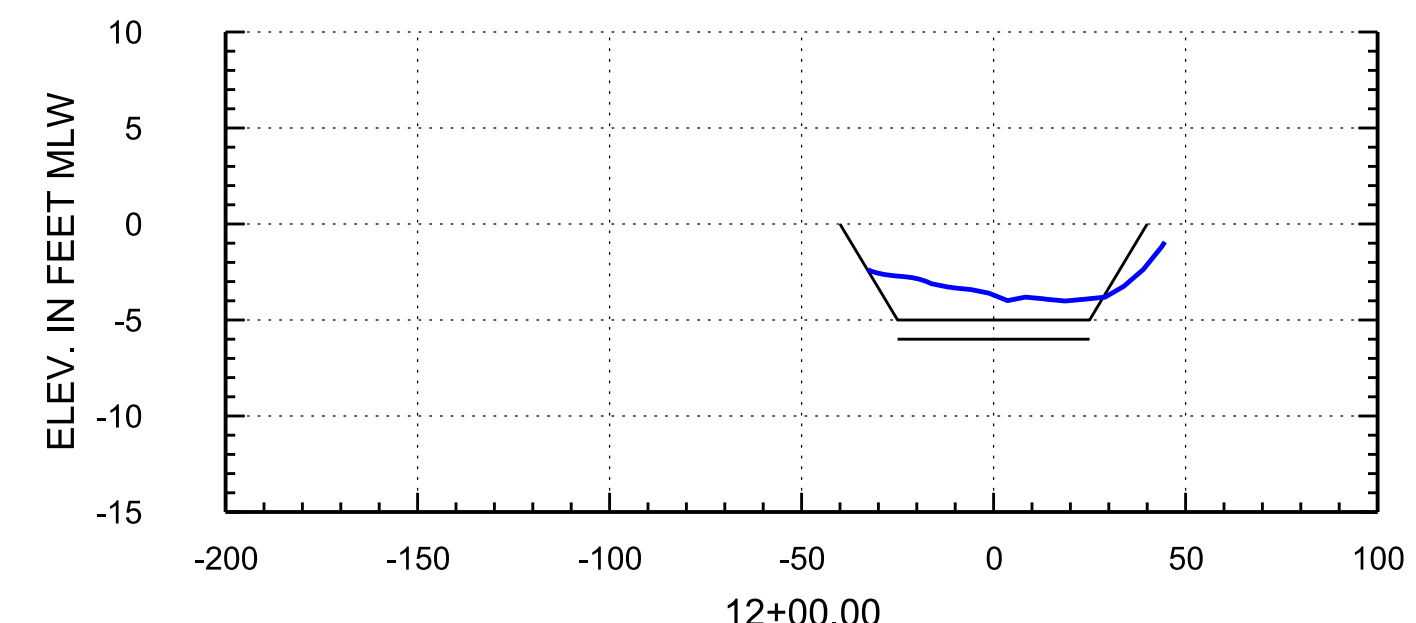
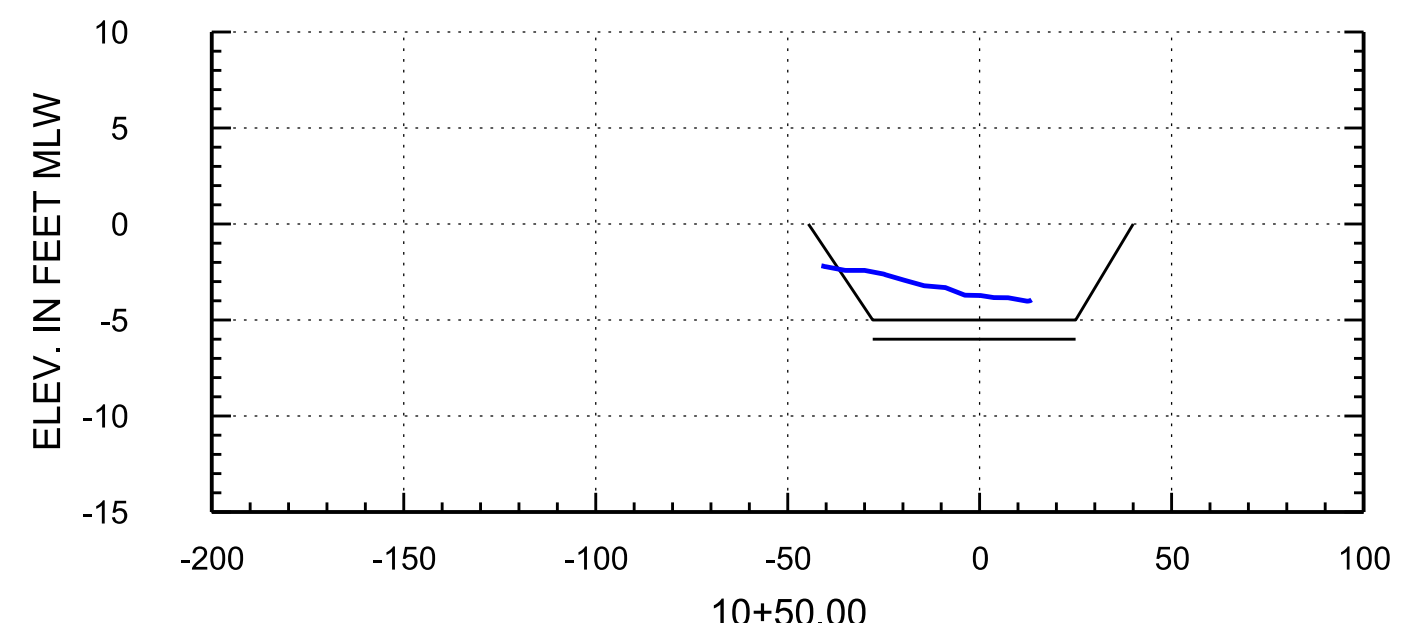
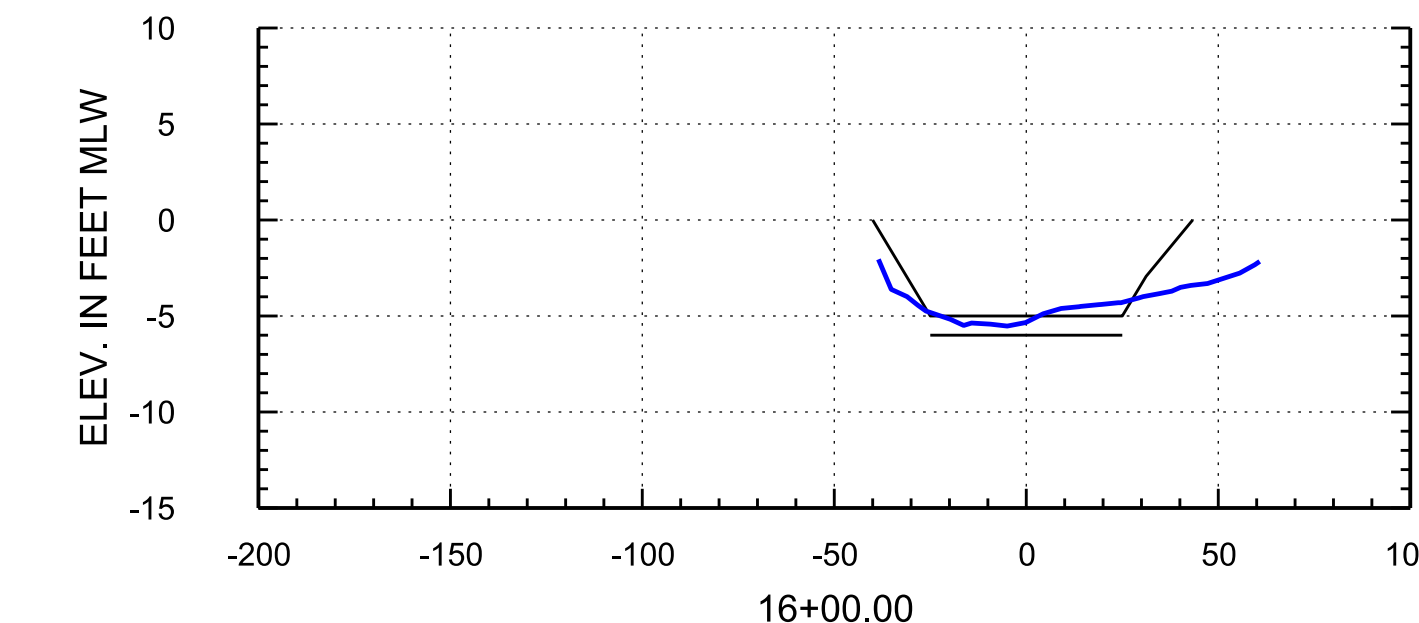
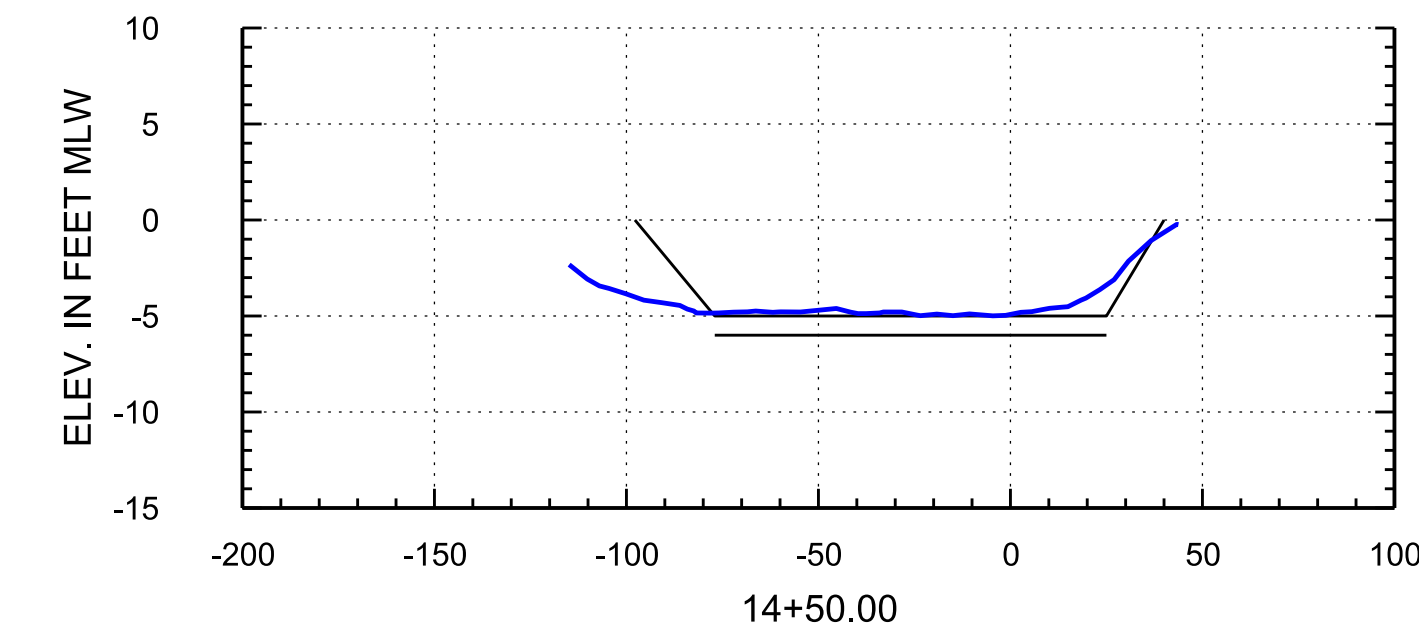
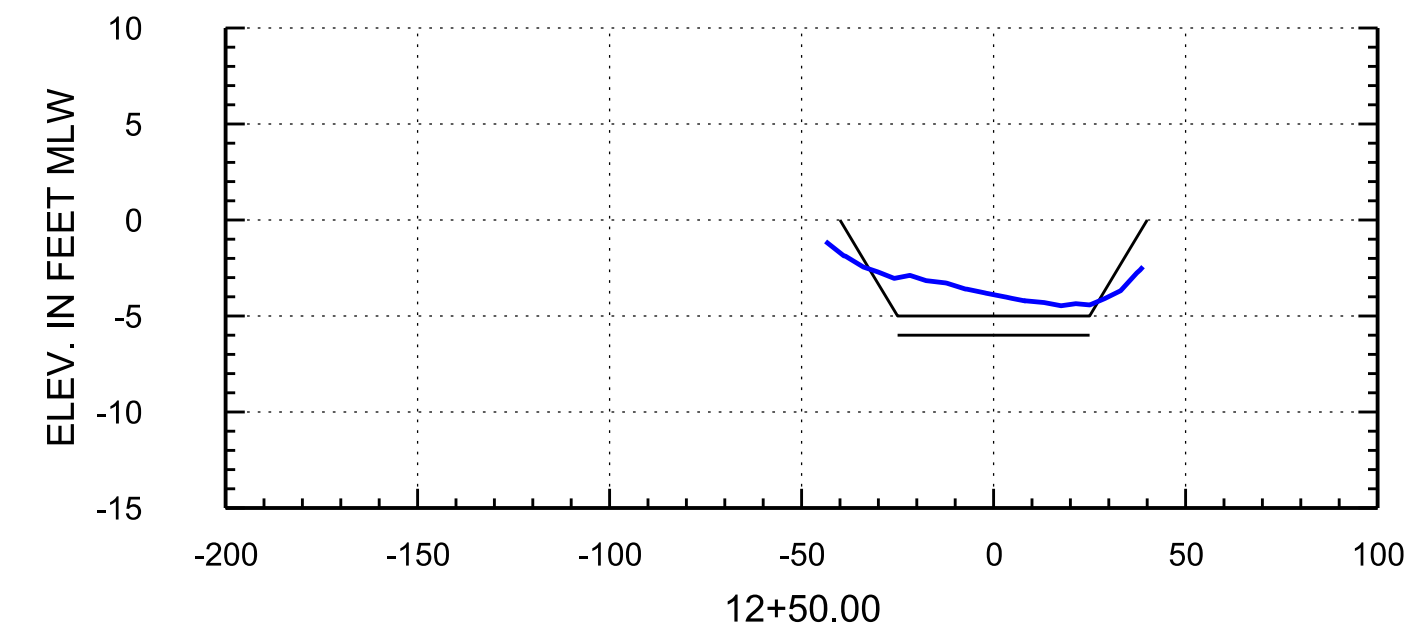
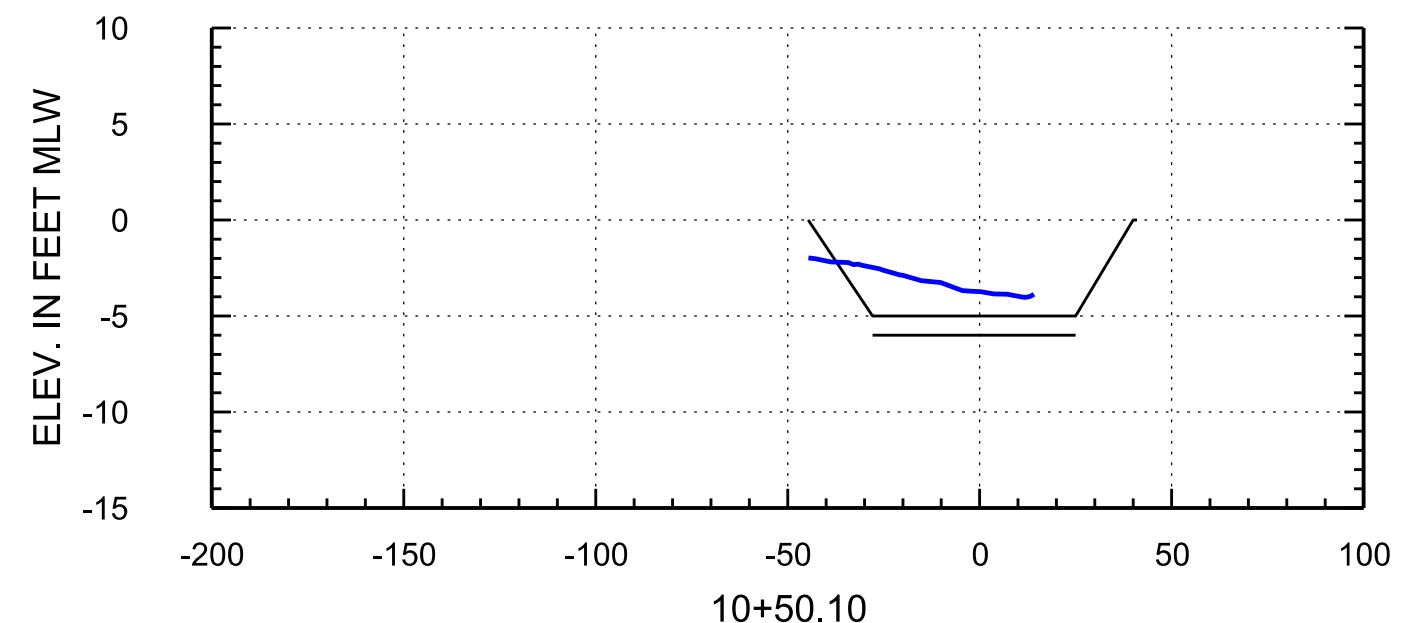
Project:  
MILL HARBOUR  
JULY 18-25, 2018  
HYDROGRAPHIC SURVEY

Prepared For:  
Harbour Waterway Association  
Jacksonville, FL

Arc Surveying & Mapping, Inc.  
Professional Hydrographers • Surveyors • Mappers  
5202 San Juan Avenue  
Jacksonville, Florida 32210  
904.384.8377



LB No. 6487  
Drawn By: M. SAWYER  
Scale: SEE MAP  
Plot Date: 07/31/18  
Fld Bk / Pg: 17-15/8-14  
ARC Project No.:  
18-07-14  
SHEET: 13 OF: 18



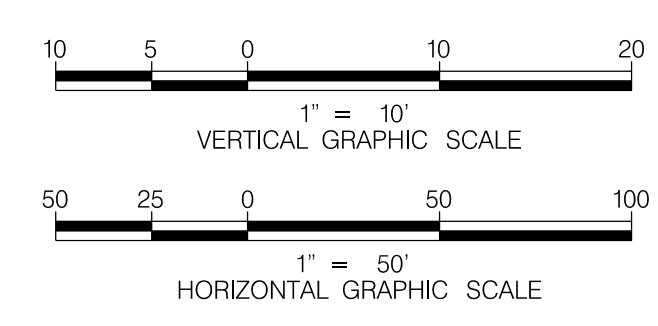
**LEGEND/ABBREVIATIONS**

ELEV. = ELEVATION  
 MLW = MEAN LOW WATER

— = EXAMINATION SURVEY JULY 18-25, 2018  
 — = DREDGE TEMPLATE

BEGIN CHANNEL 2C

BEGIN CHANNEL 2D

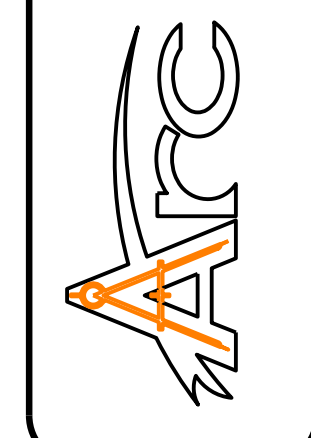


DATE	BY	REVISION

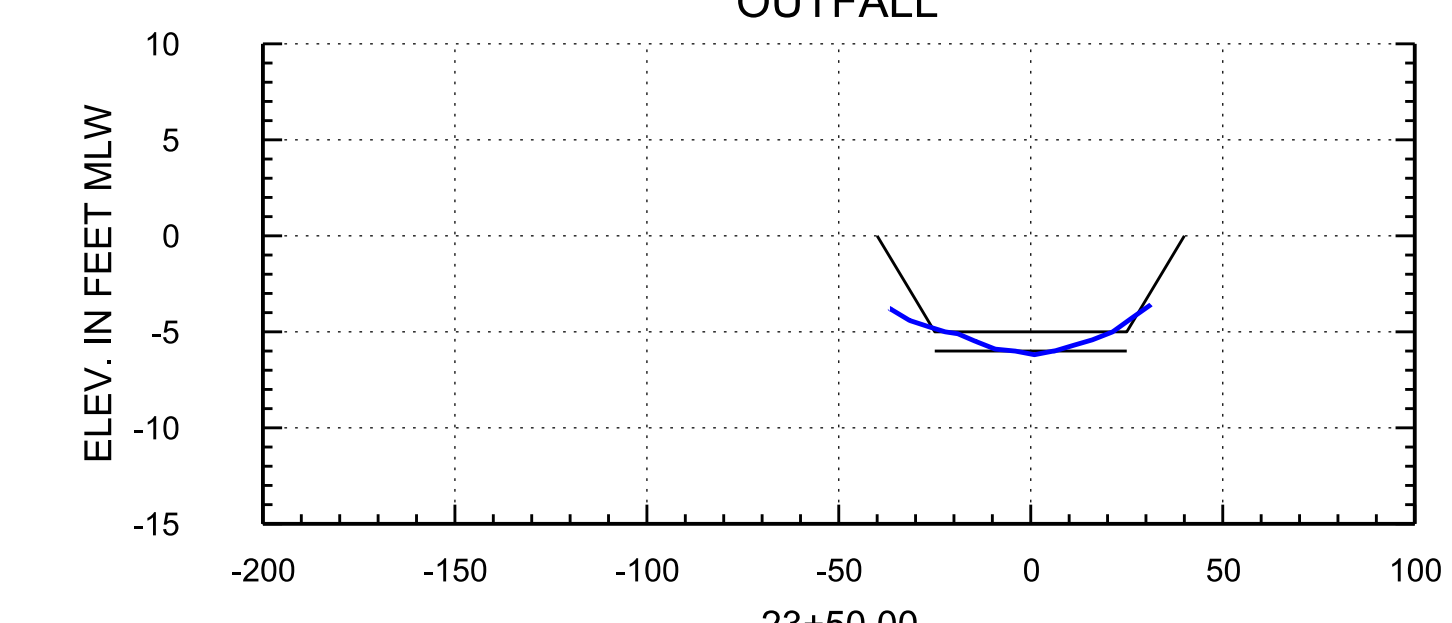
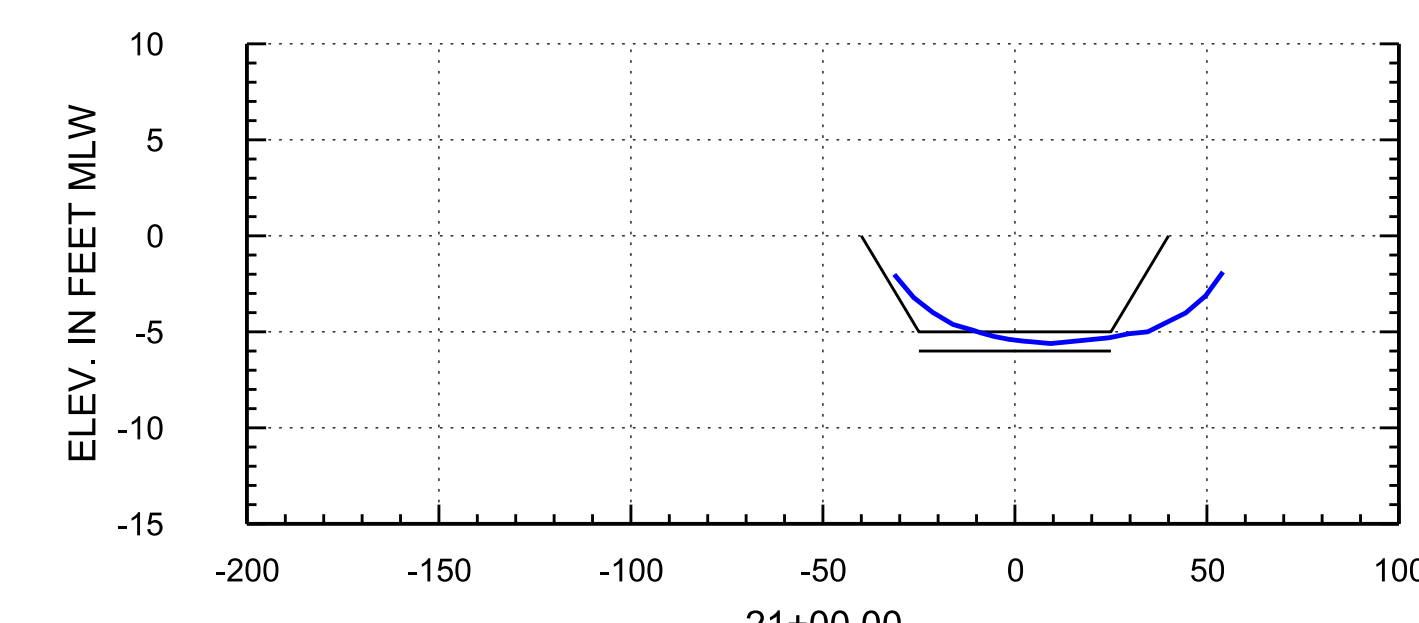
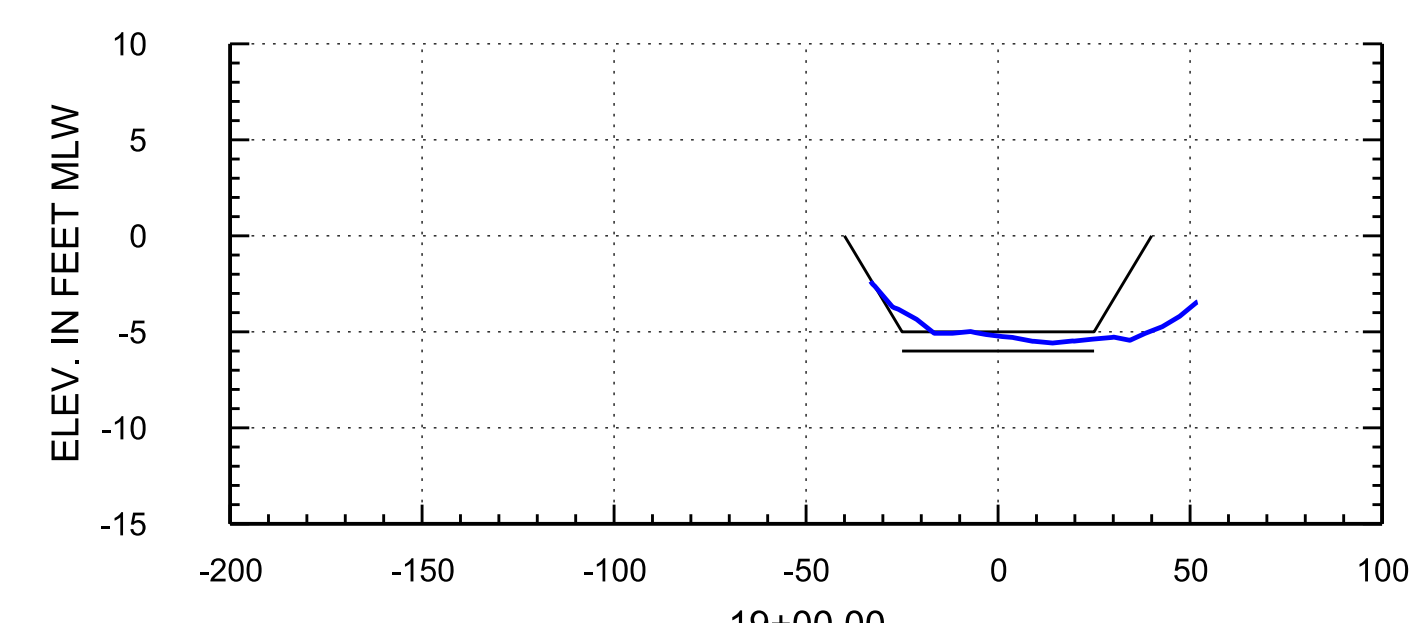
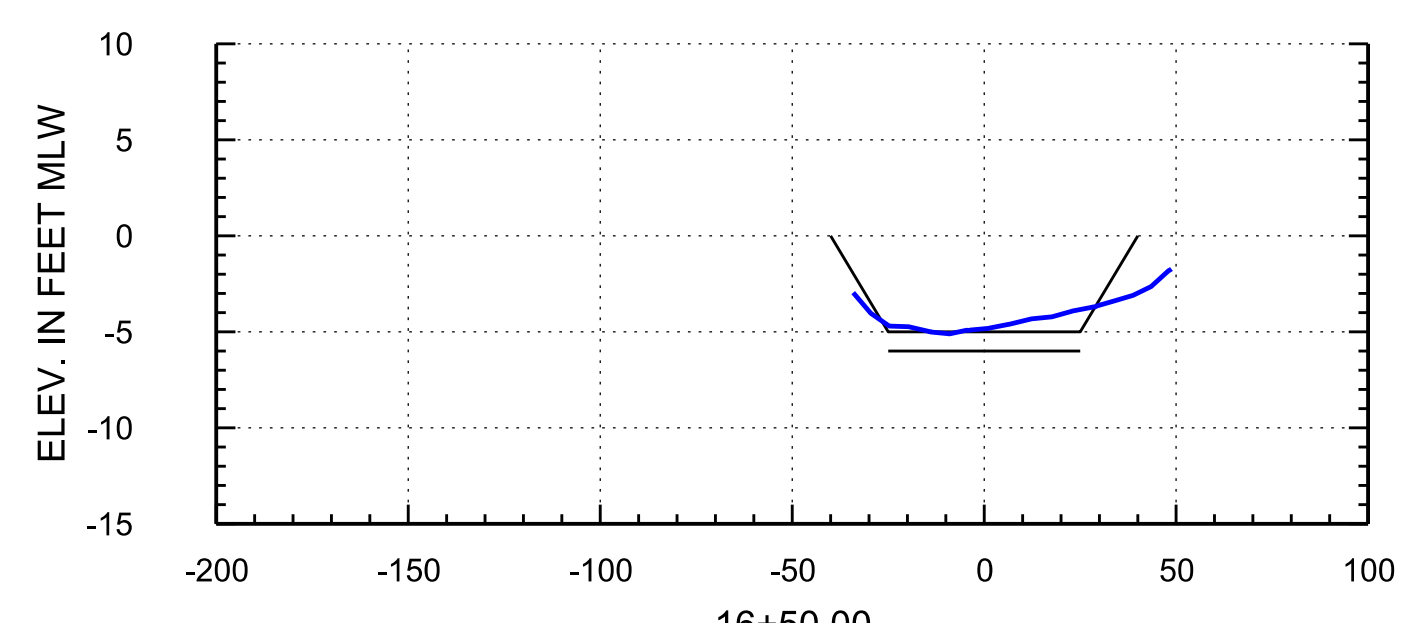
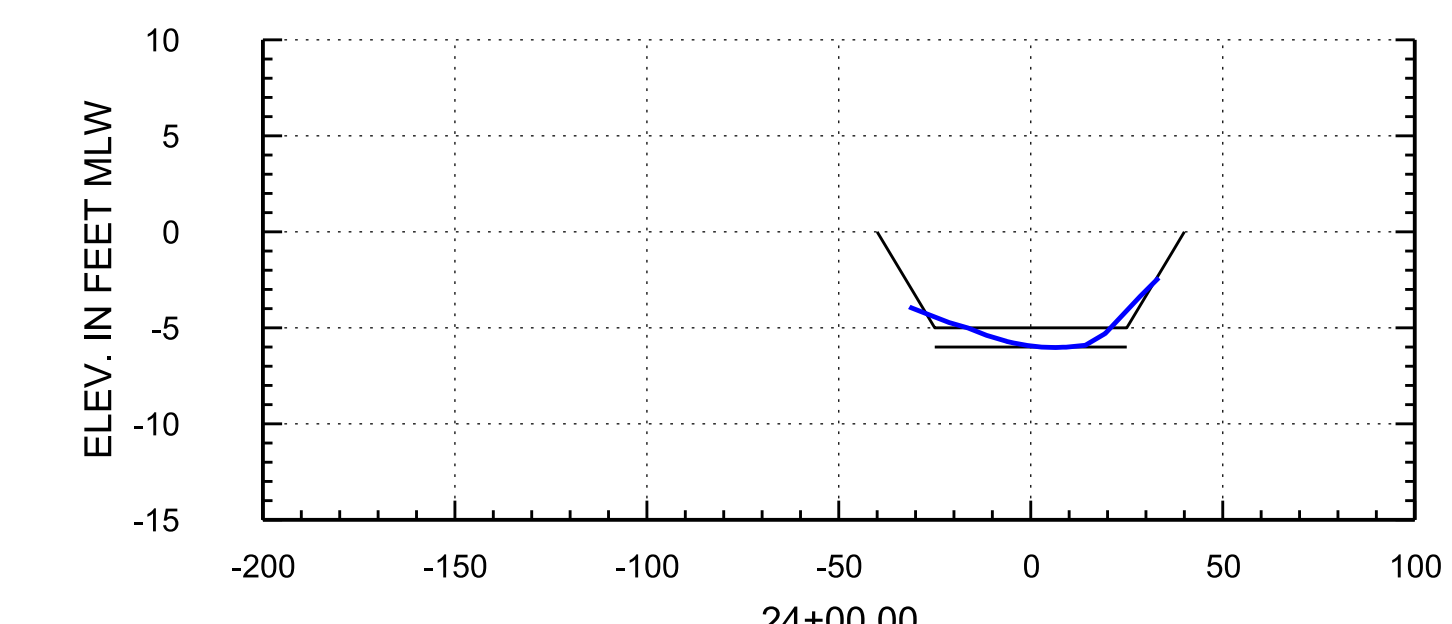
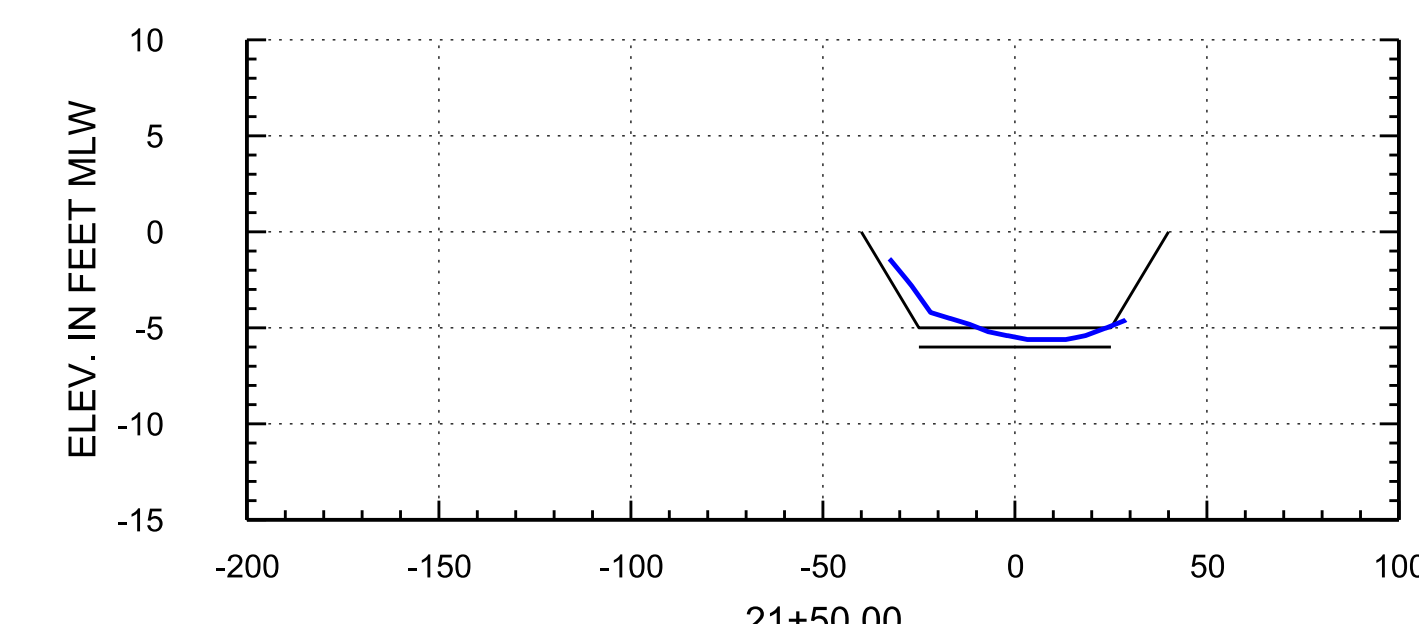
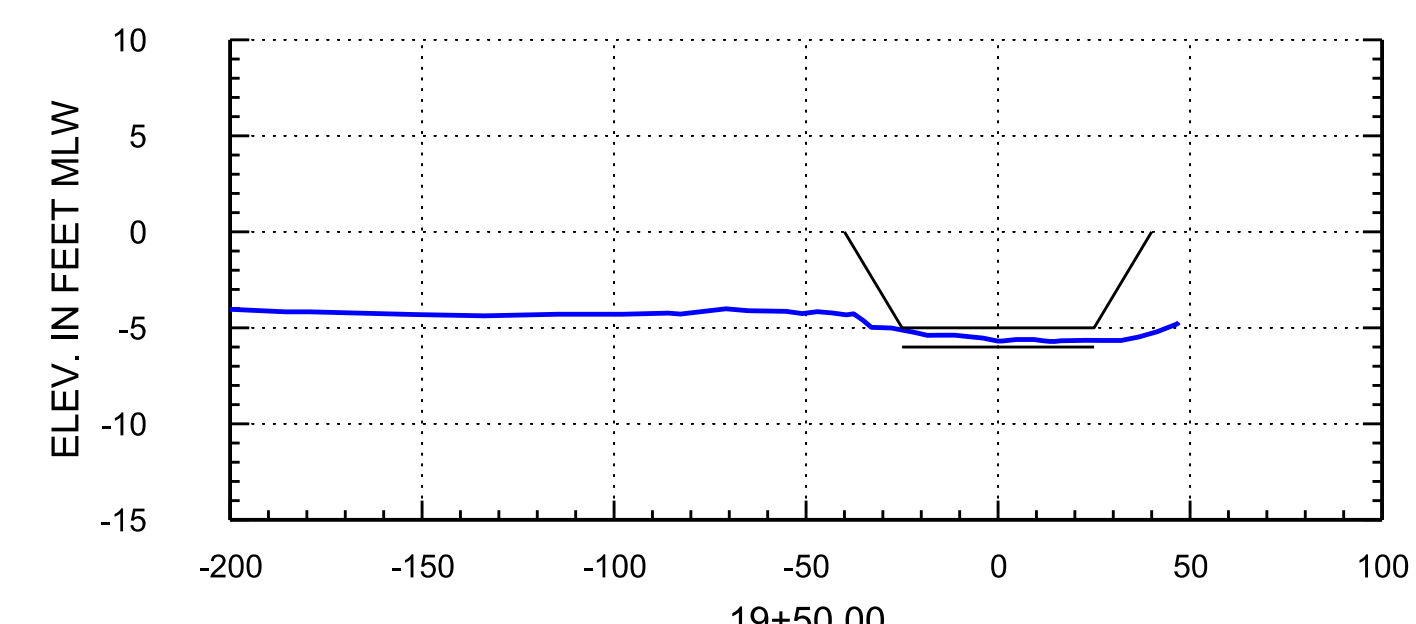
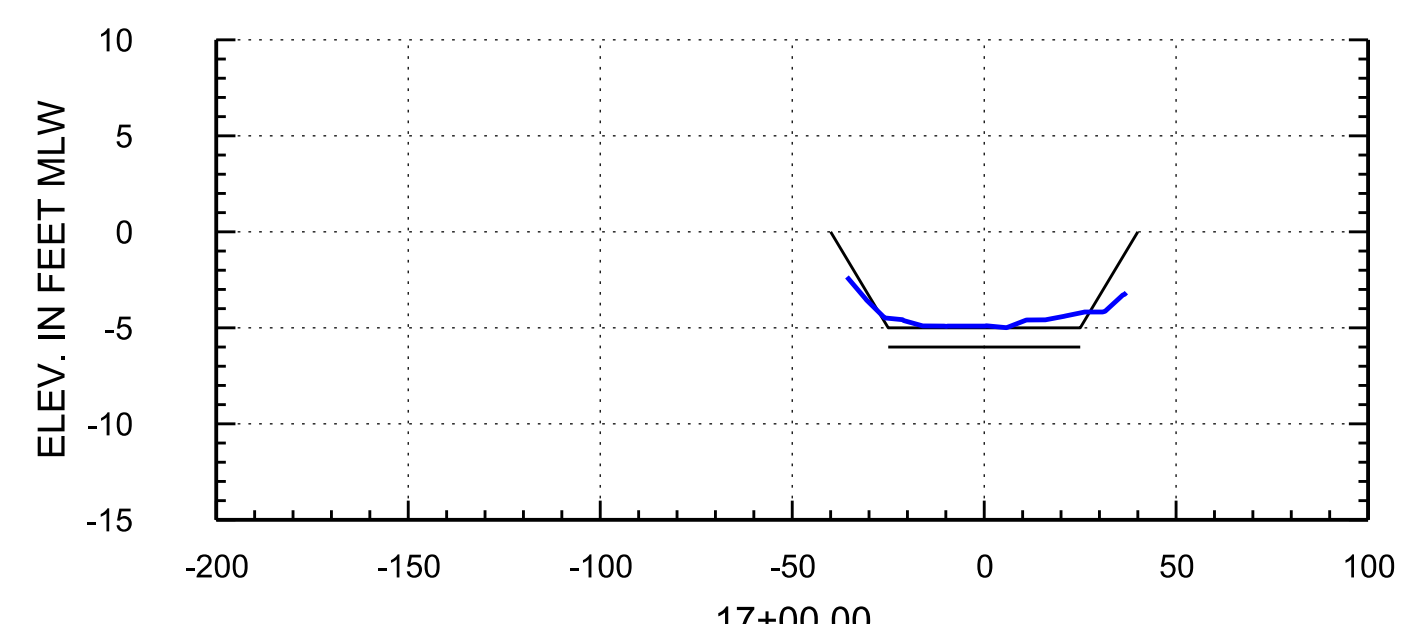
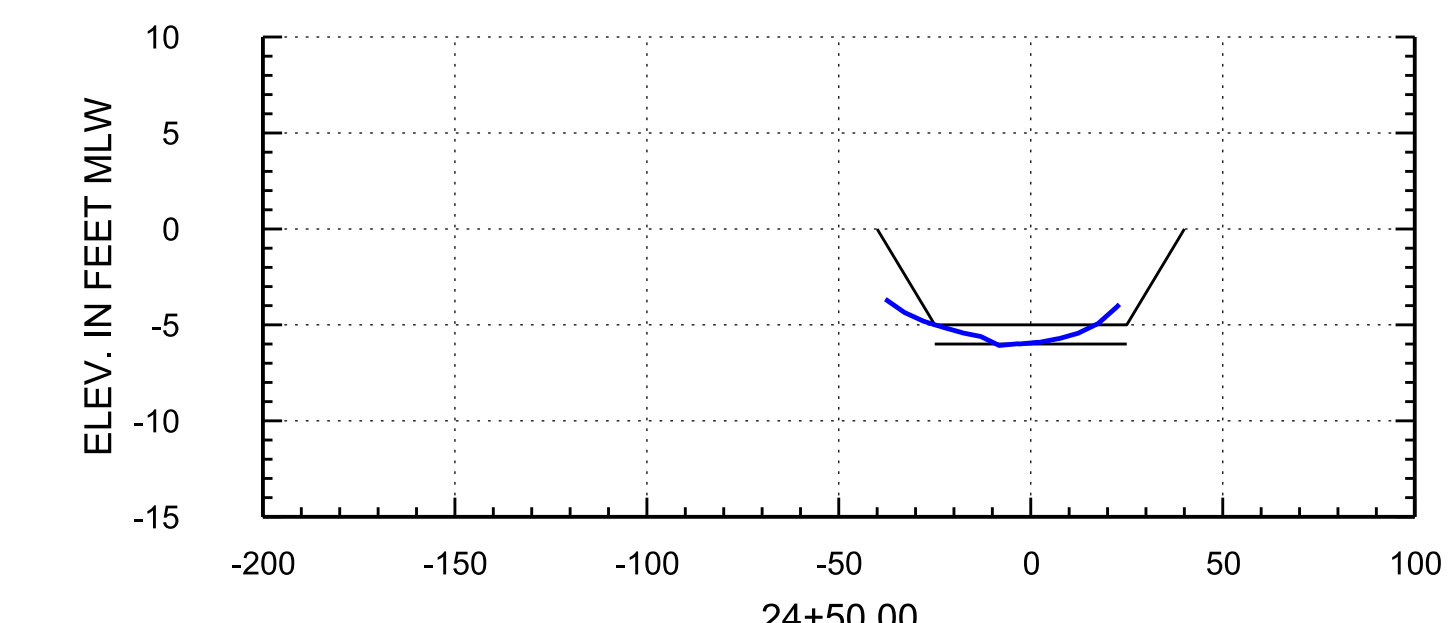
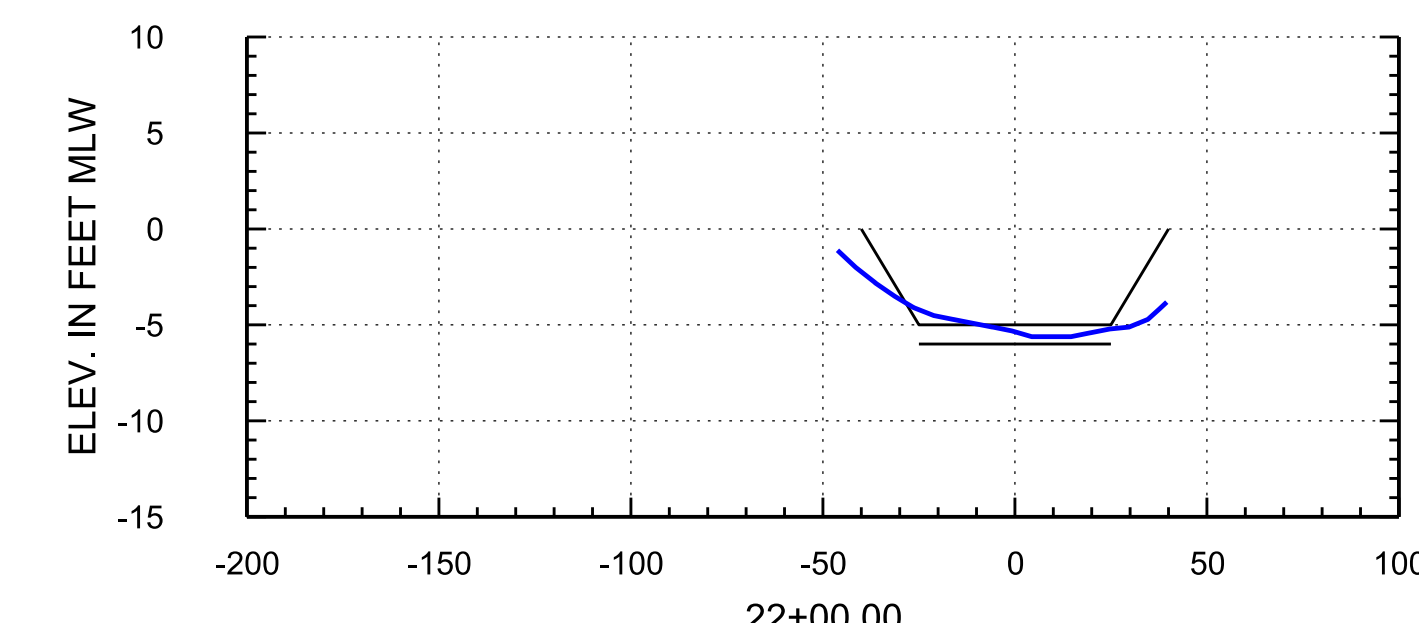
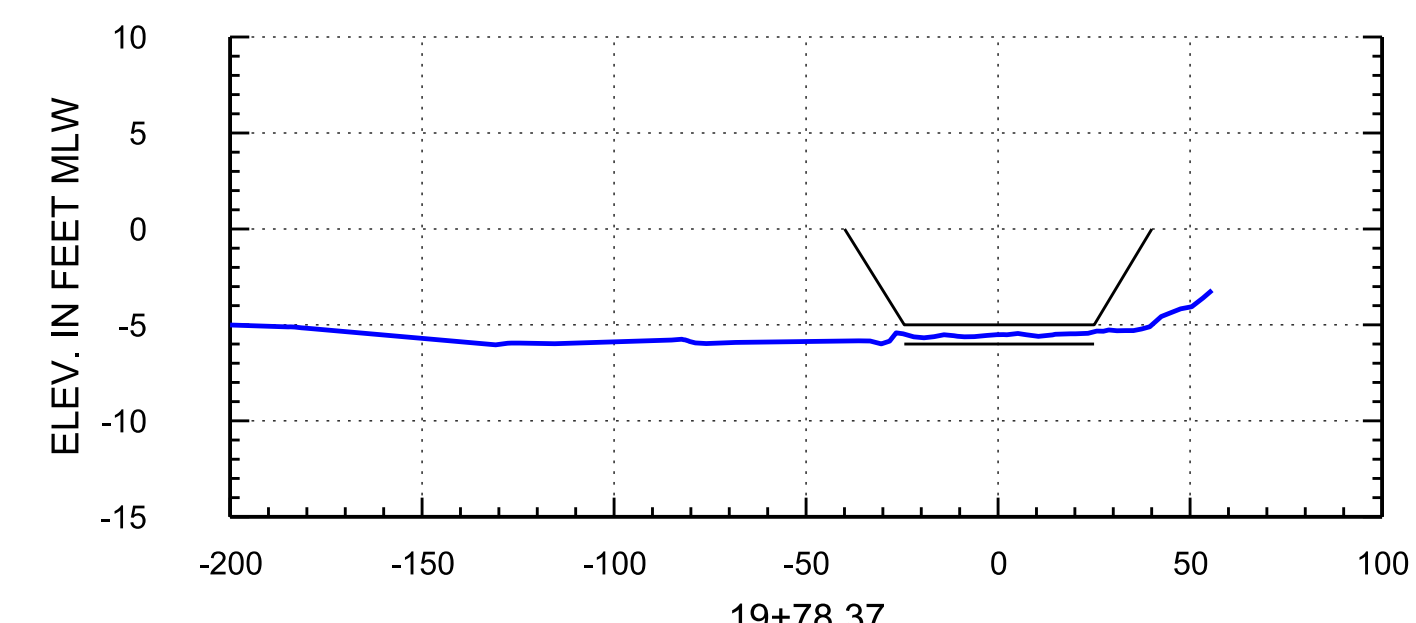
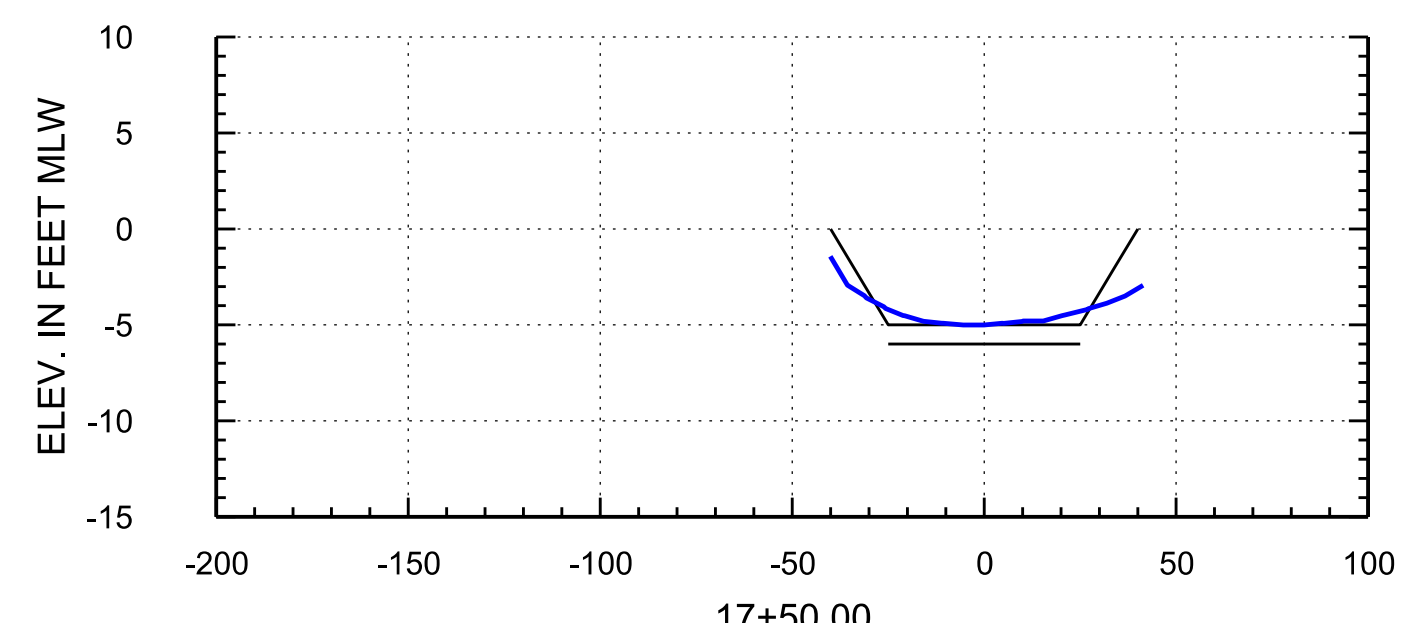
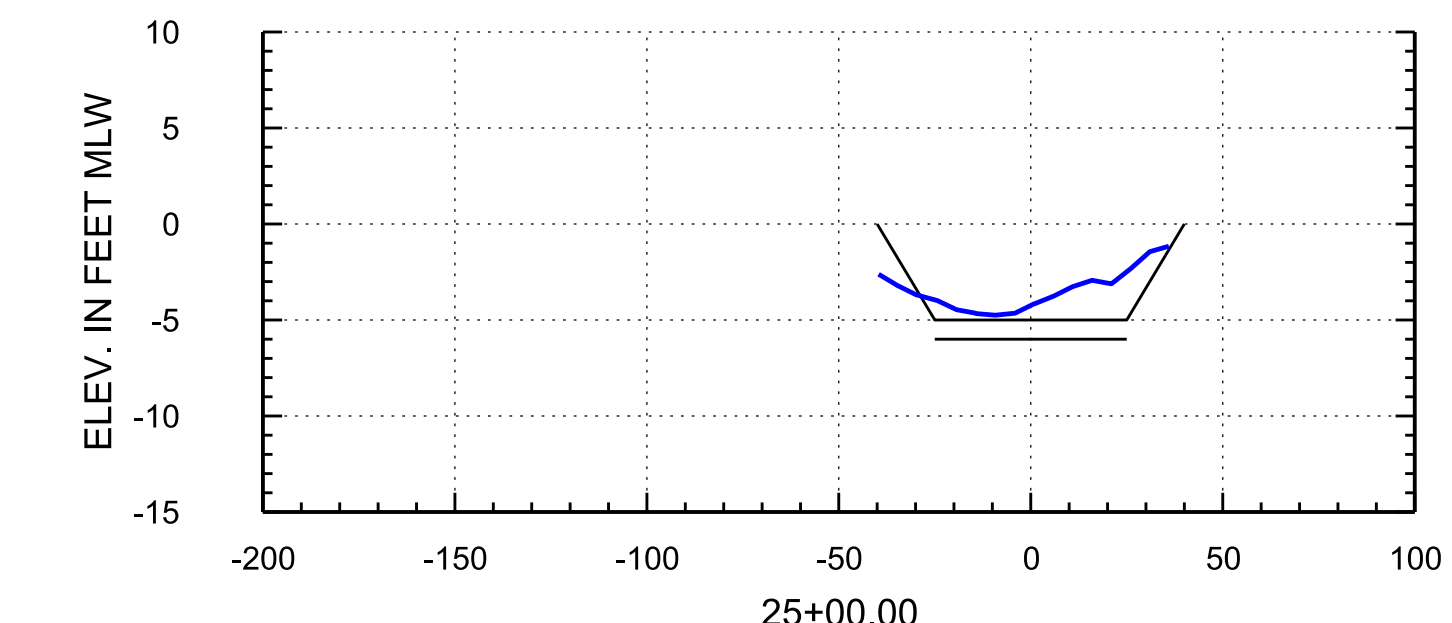
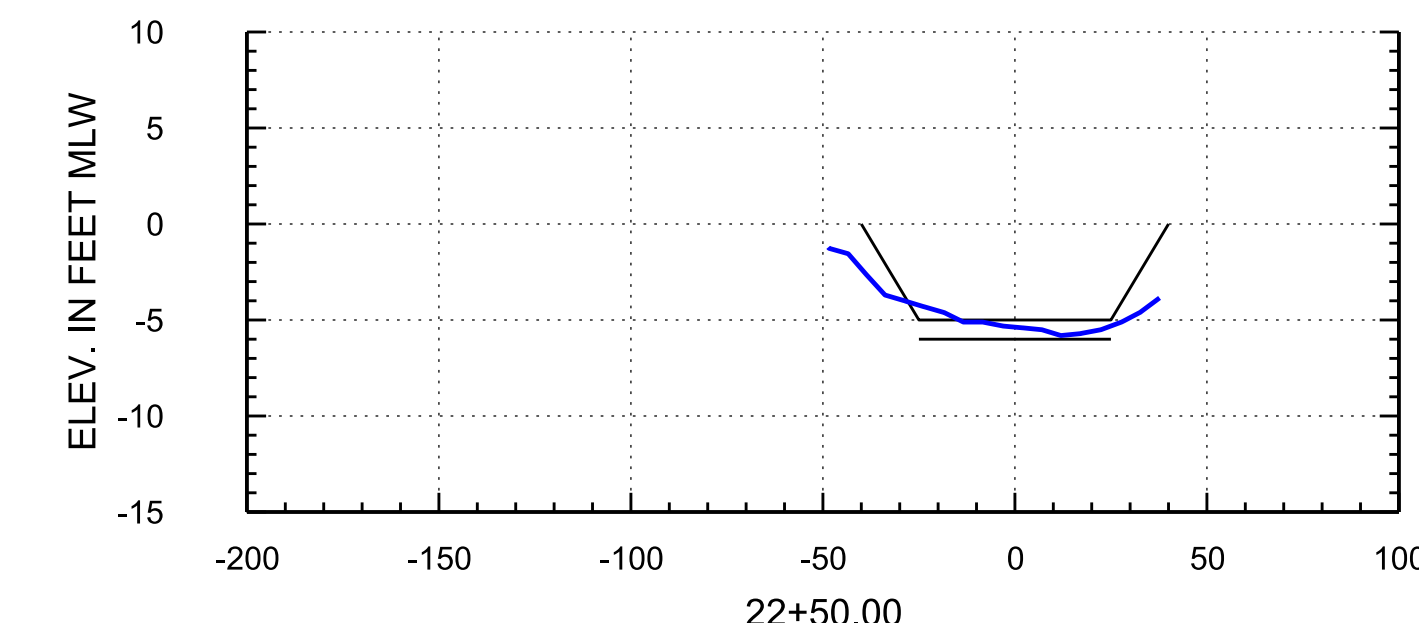
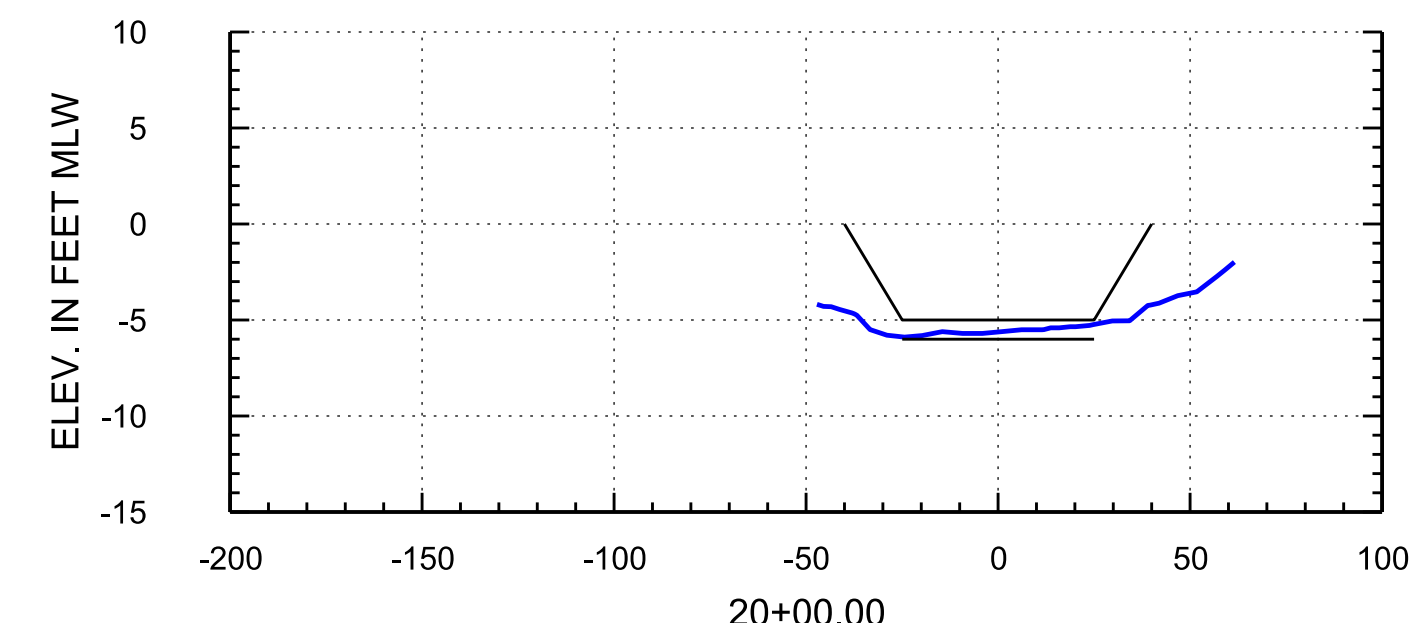
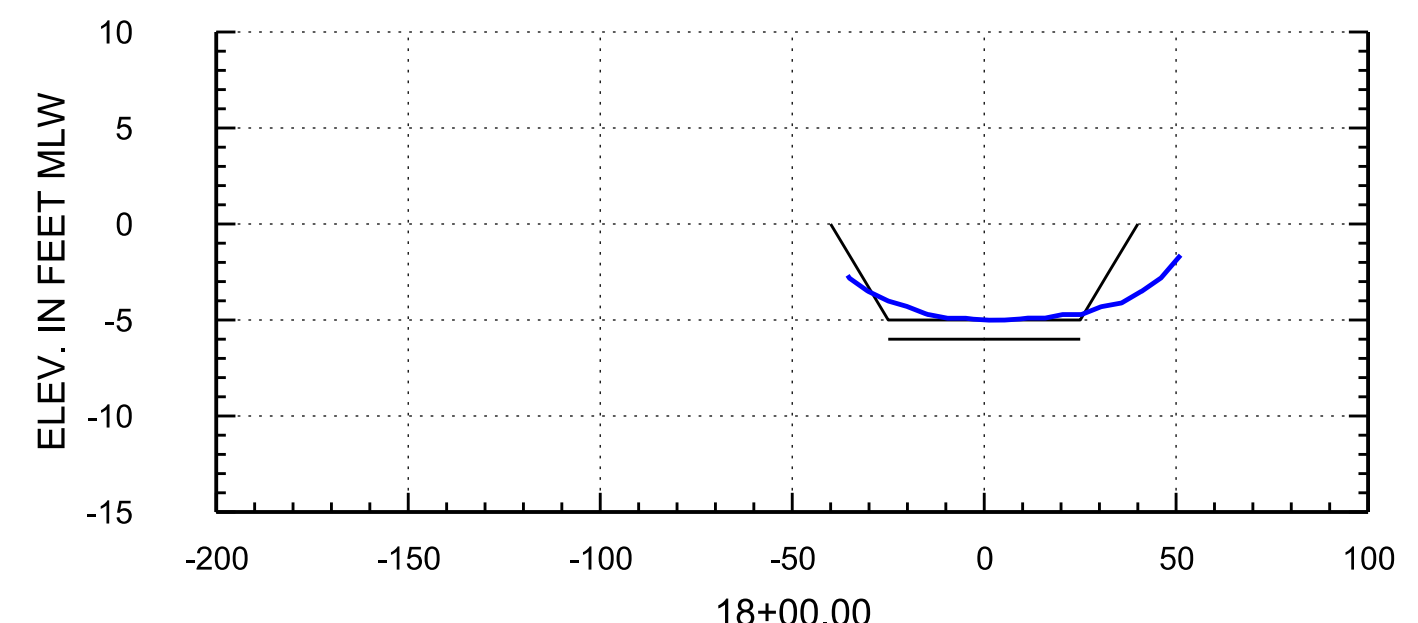
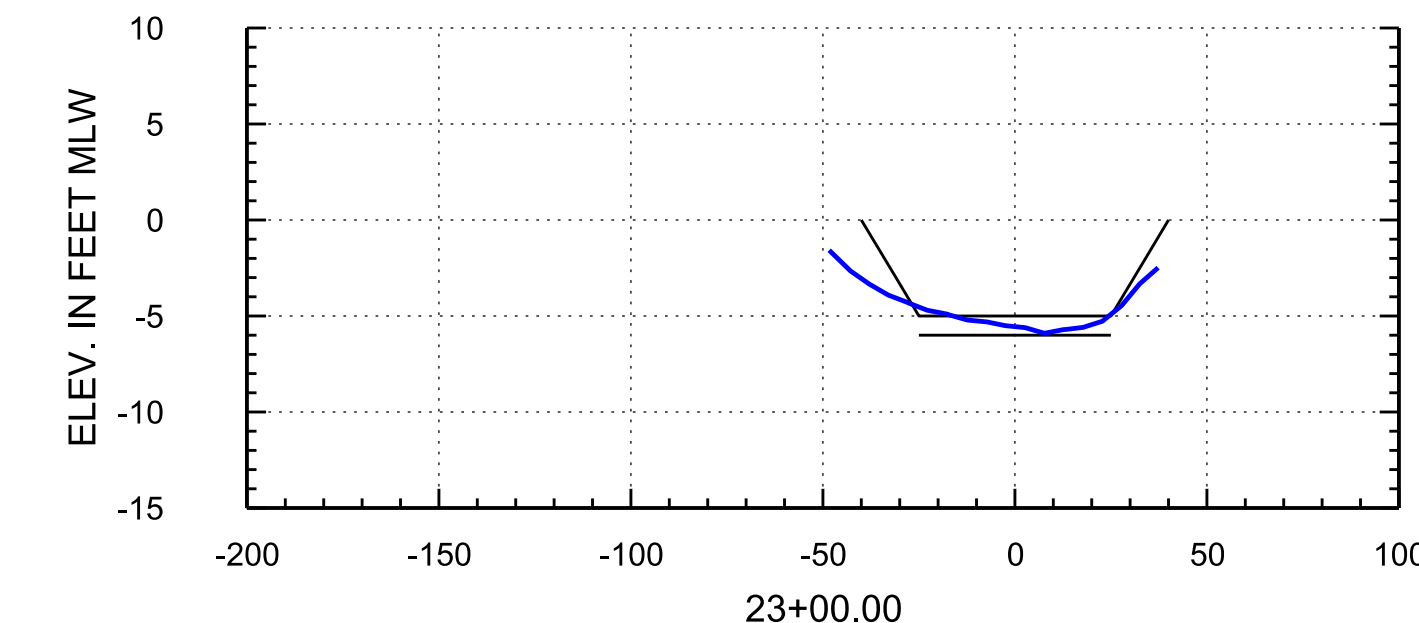
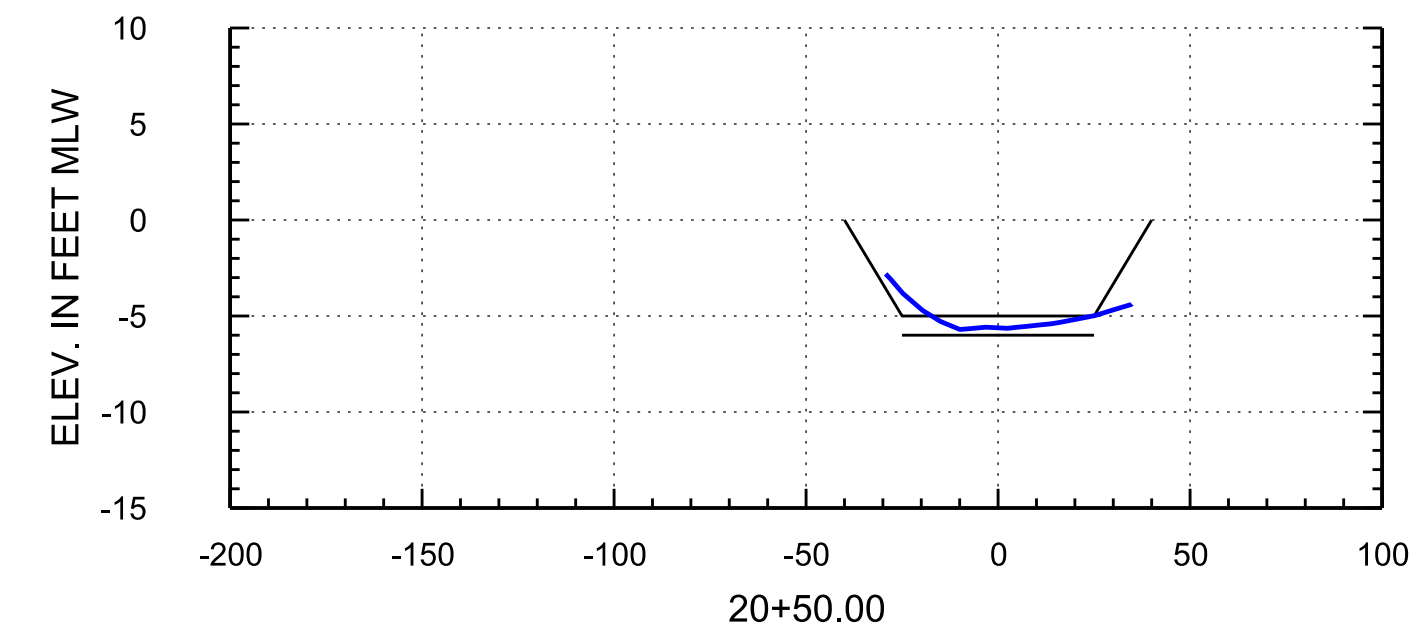
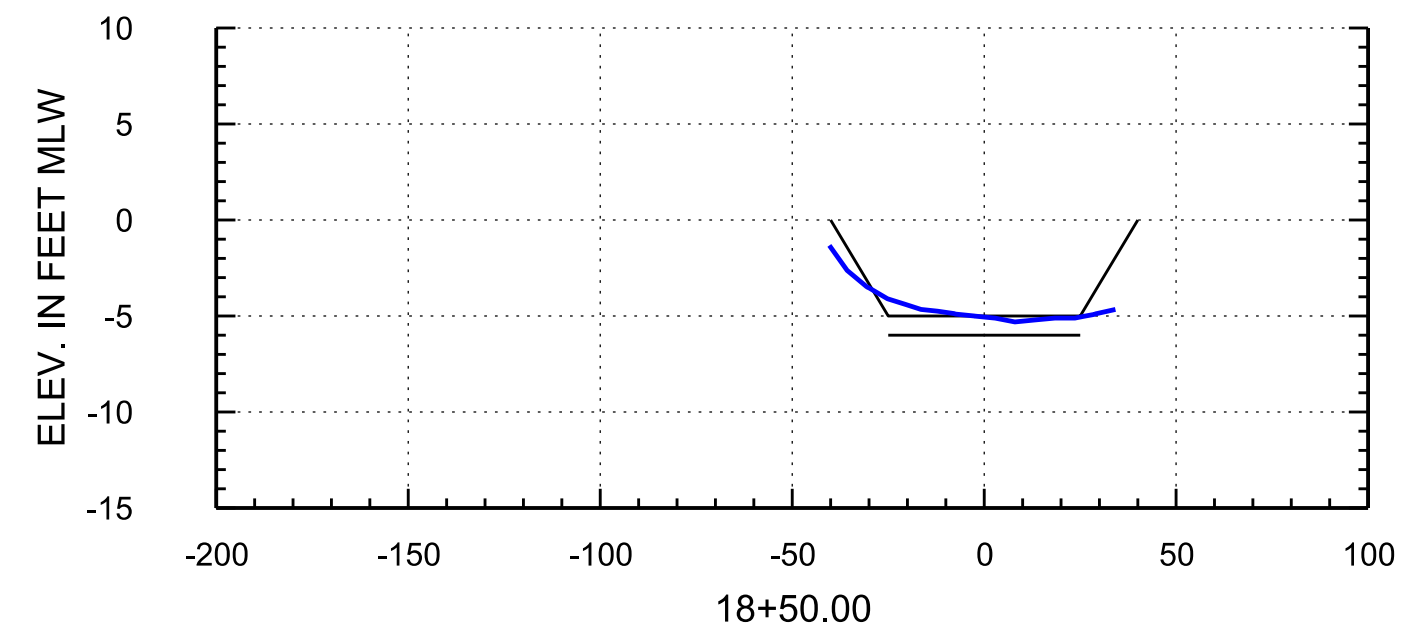
Project:  
 MILL HARBOUR  
 JULY 18-25, 2018  
 HYDROGRAPHIC SURVEY

Prepared For:  
 Harbour Waterway Association  
 Jacksonville, FL

Arc Surveying & Mapping, Inc.  
 Professional Hydrographers • Surveyors • Mappers  
 5202 San Juan Avenue  
 Jacksonville, Florida 32210  
 904.384.8377

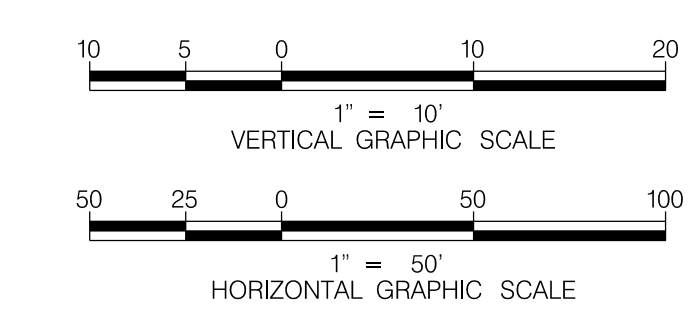


LB No. 6487  
 Drawn By: M. SAWYER  
 Scale: SEE MAP  
 Plot Date: 07/31/18  
 Flt Bk / Pg: 17-15/8-14  
 ARC Project No.:  
 18-07-14  
 SHEET: 14 OF: 18



**LEGEND/ABBREVIATIONS**

ELEV. = ELEVATION  
 MLW = MEAN LOW WATER  
 — = EXAMINATION SURVEY JULY 18-25, 2018  
 — = DREDGE TEMPLATE

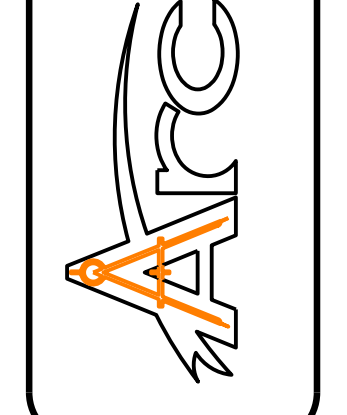


DATE	BY	REVISION

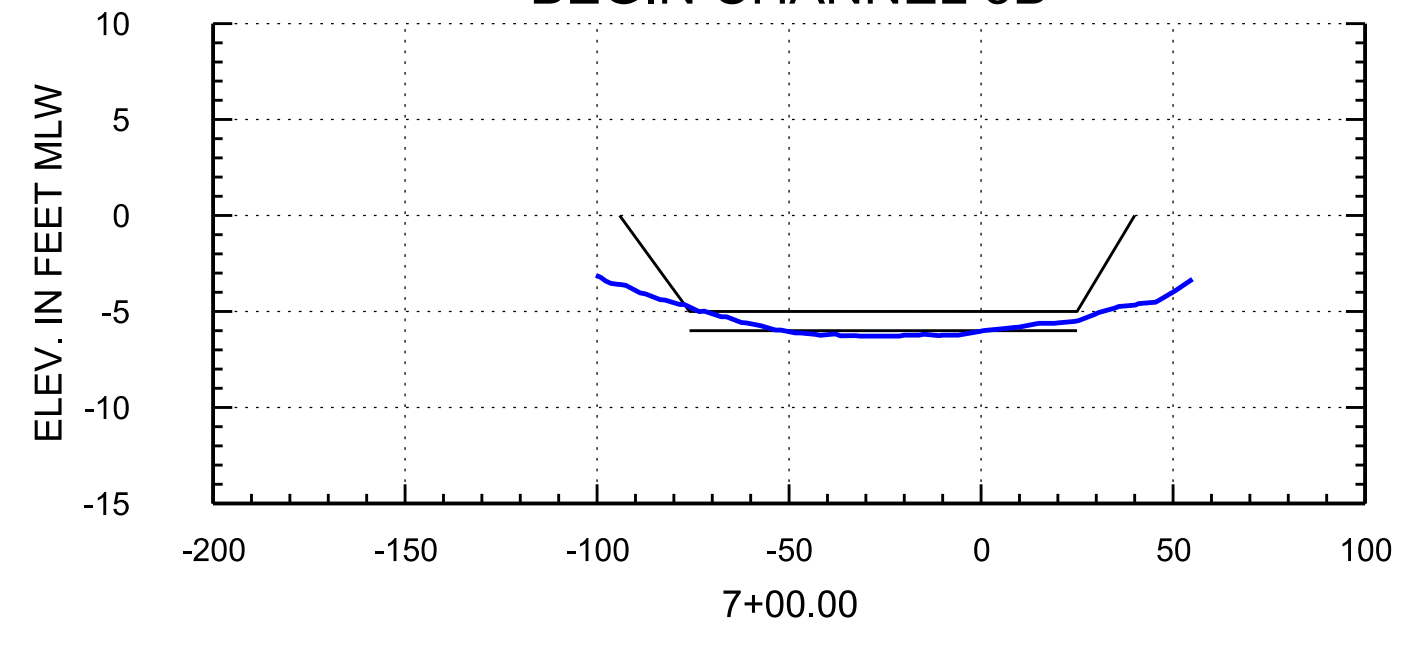
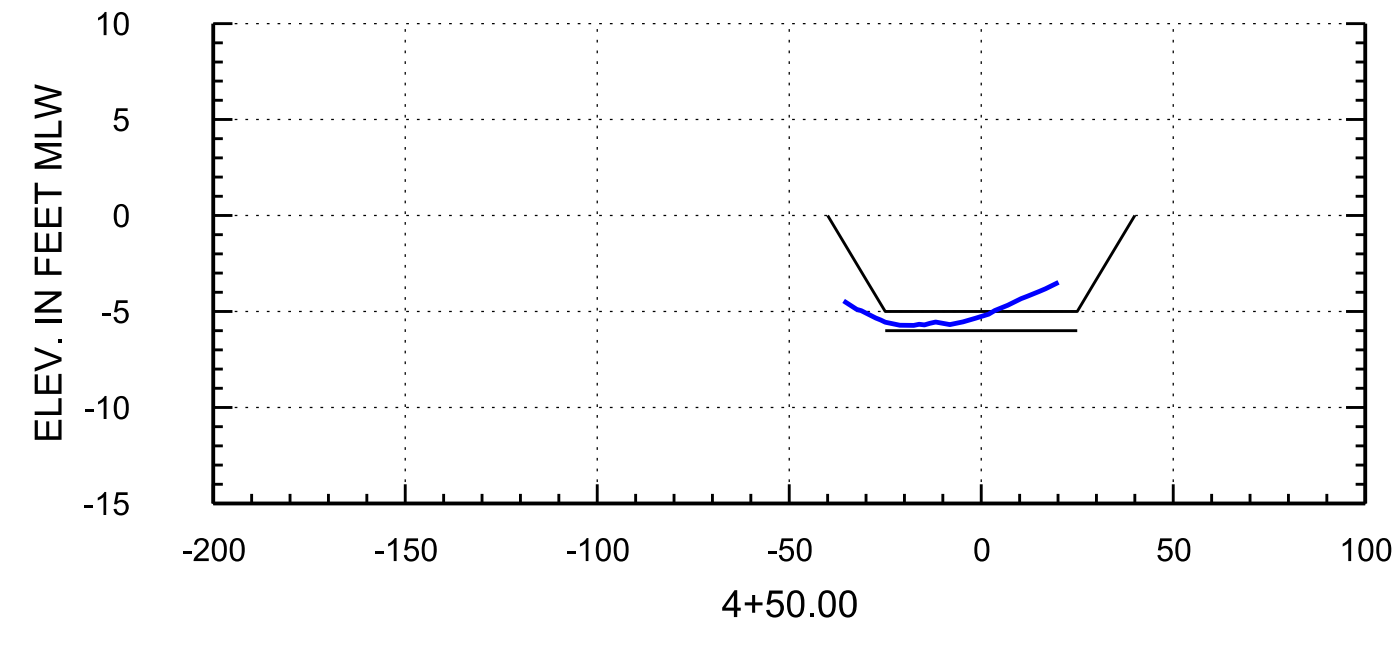
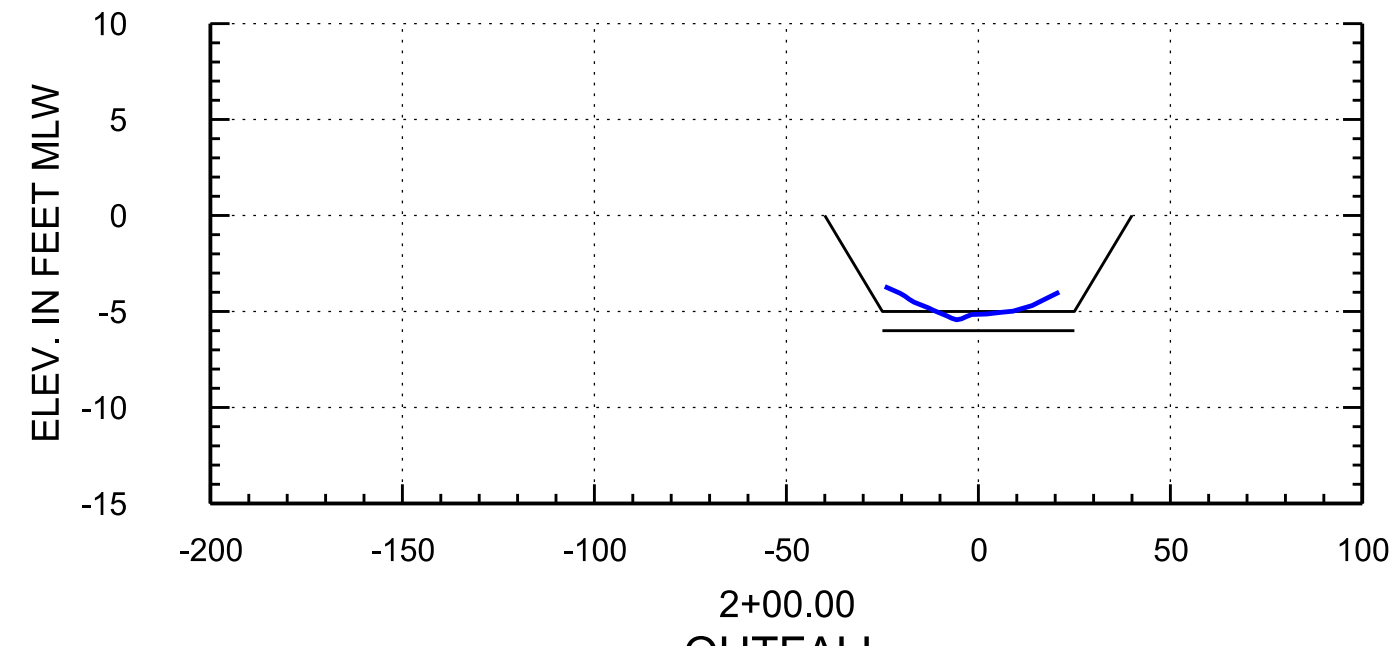
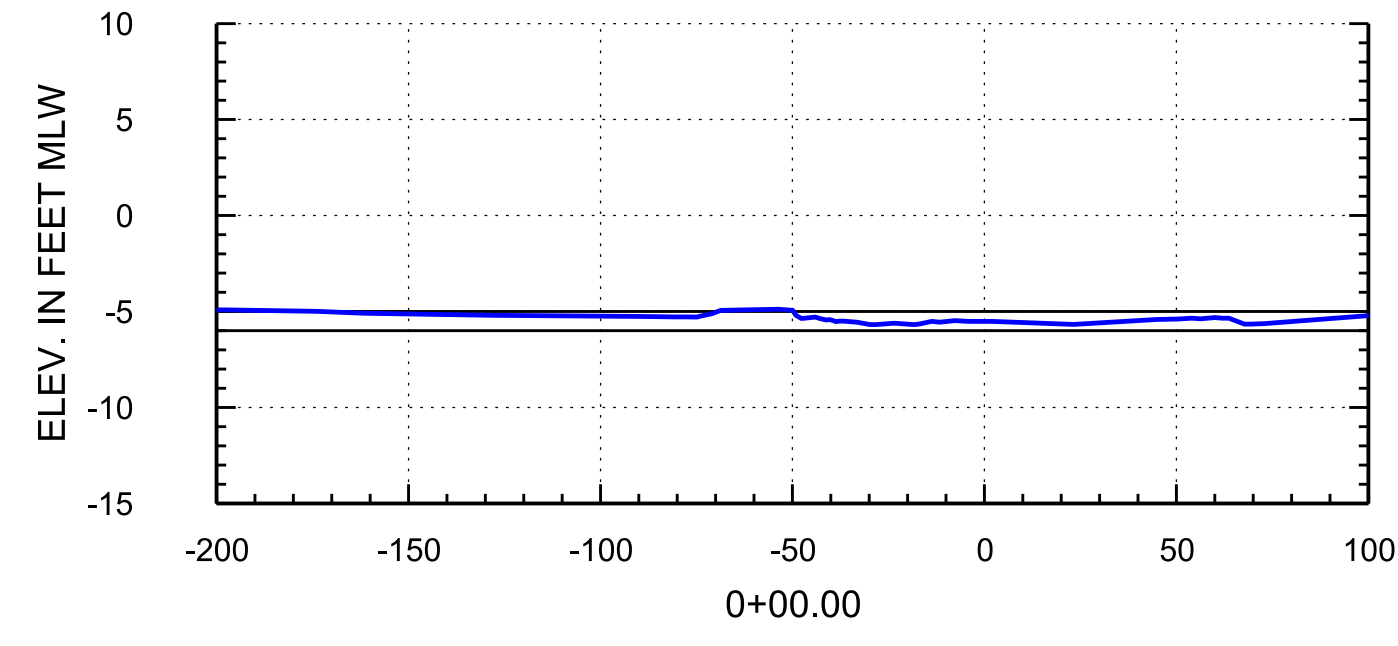
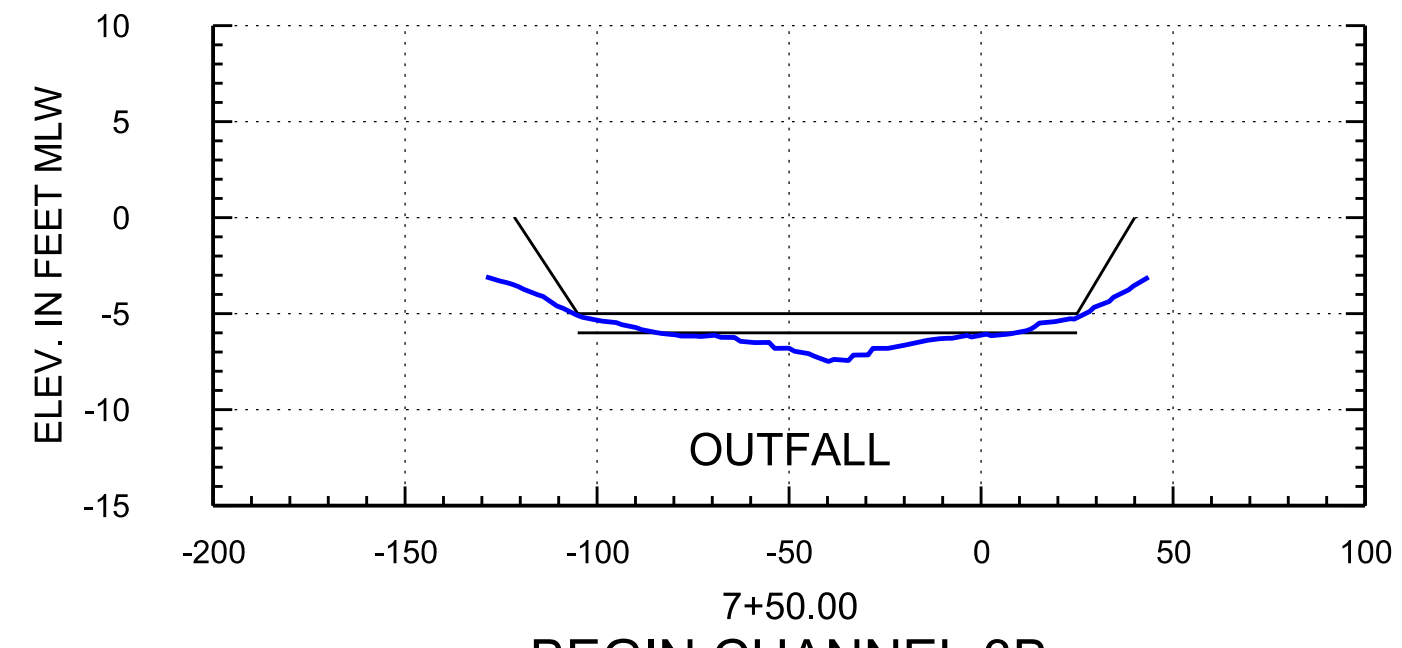
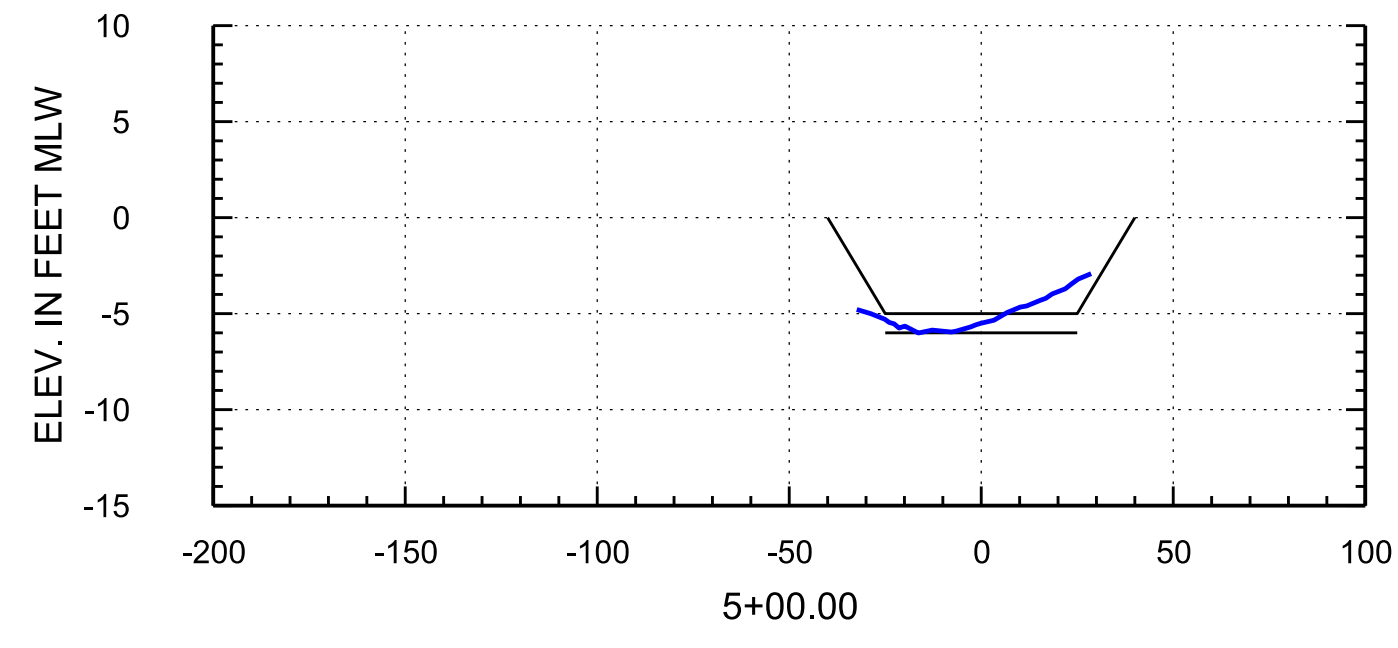
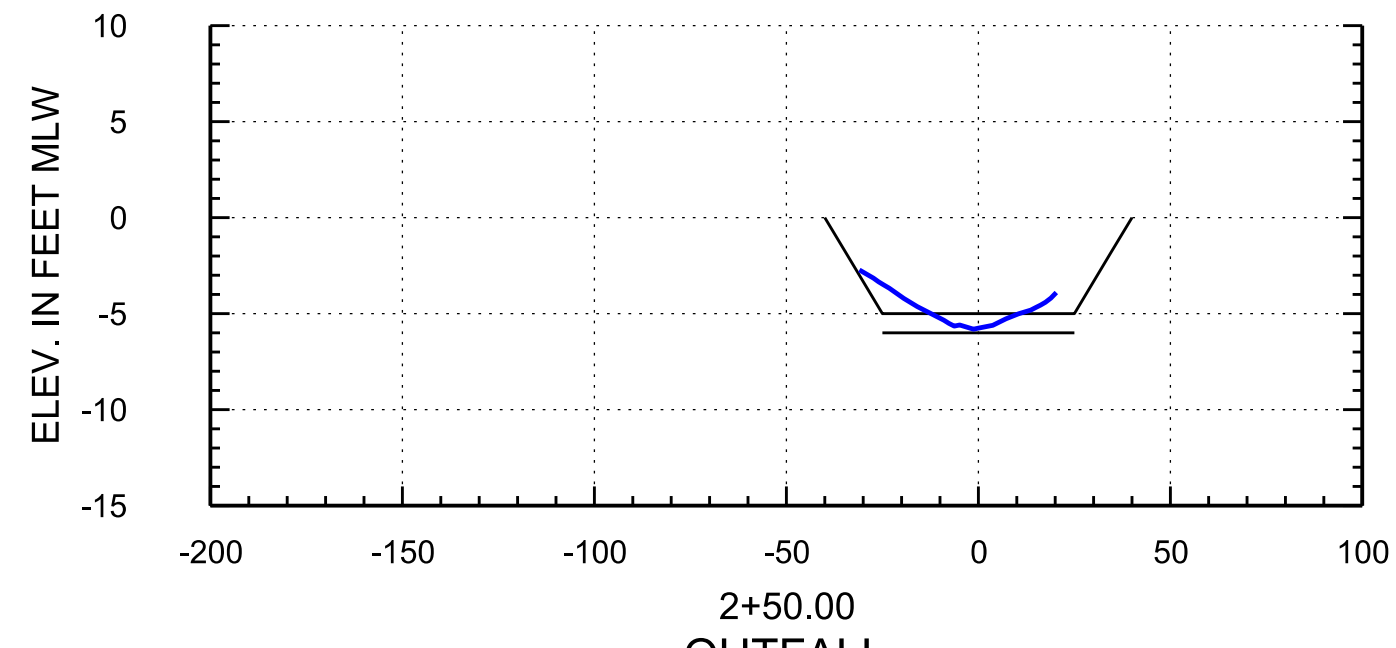
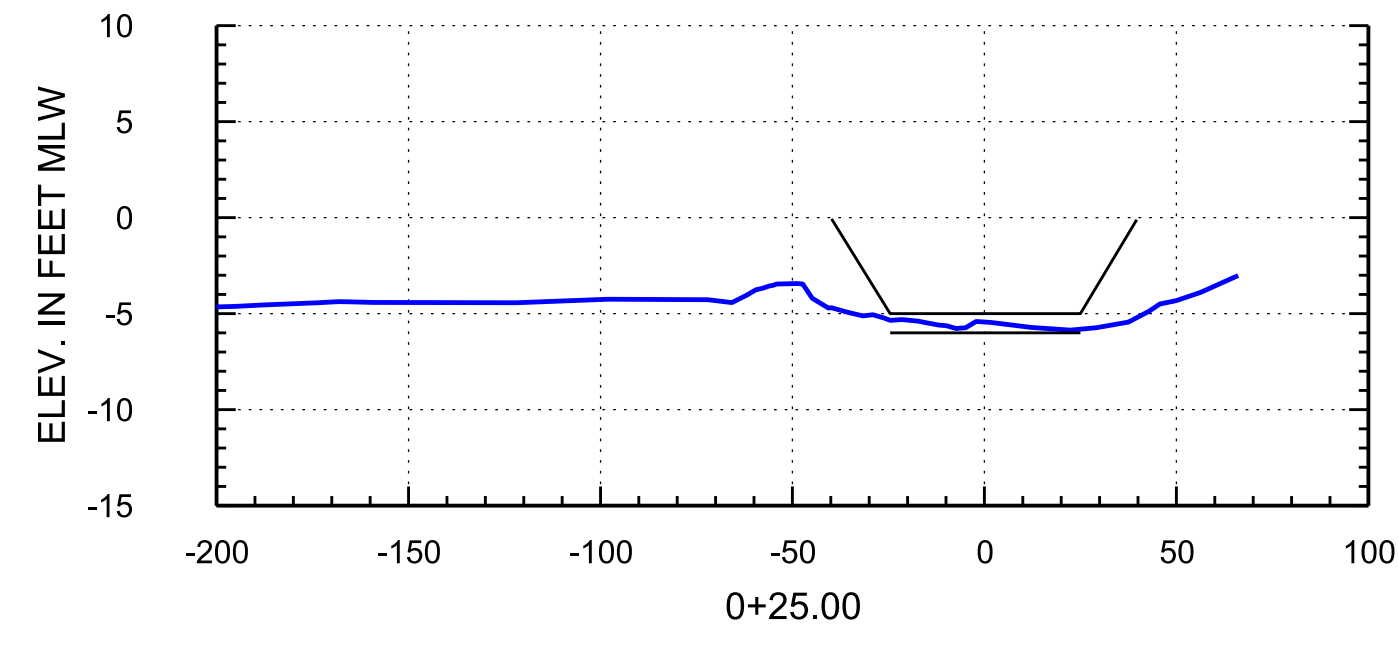
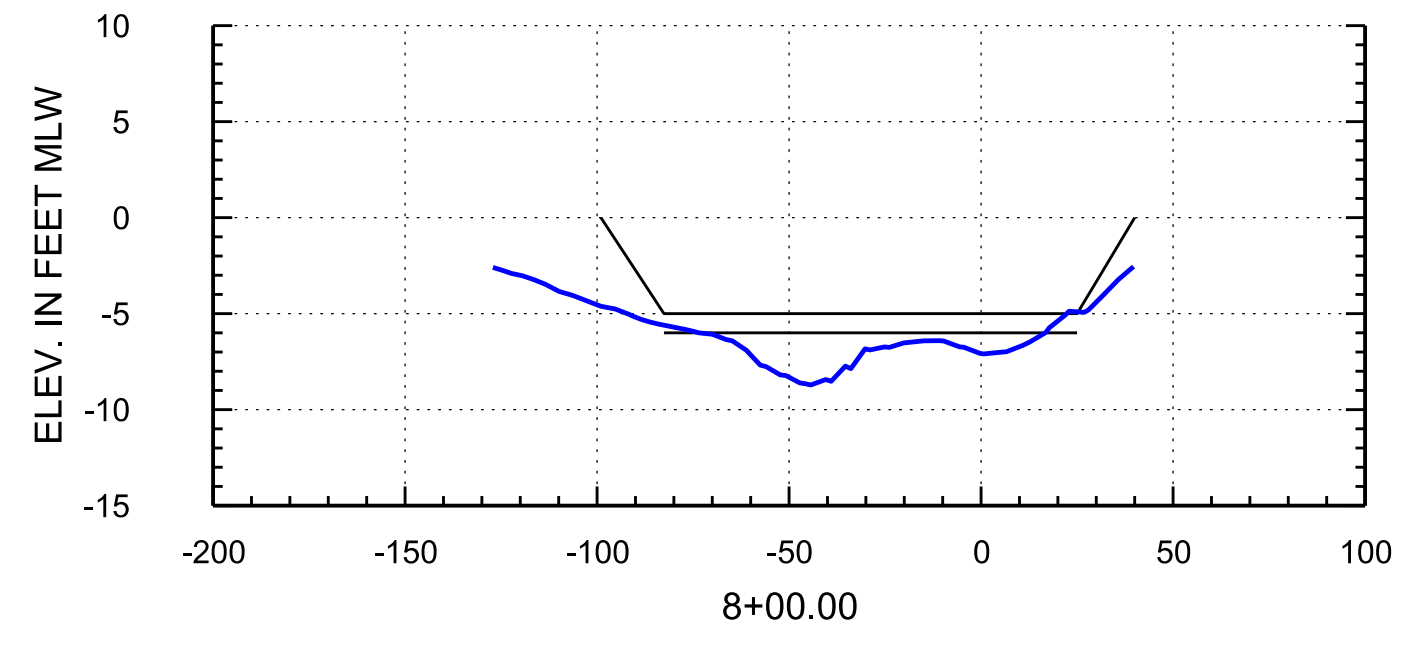
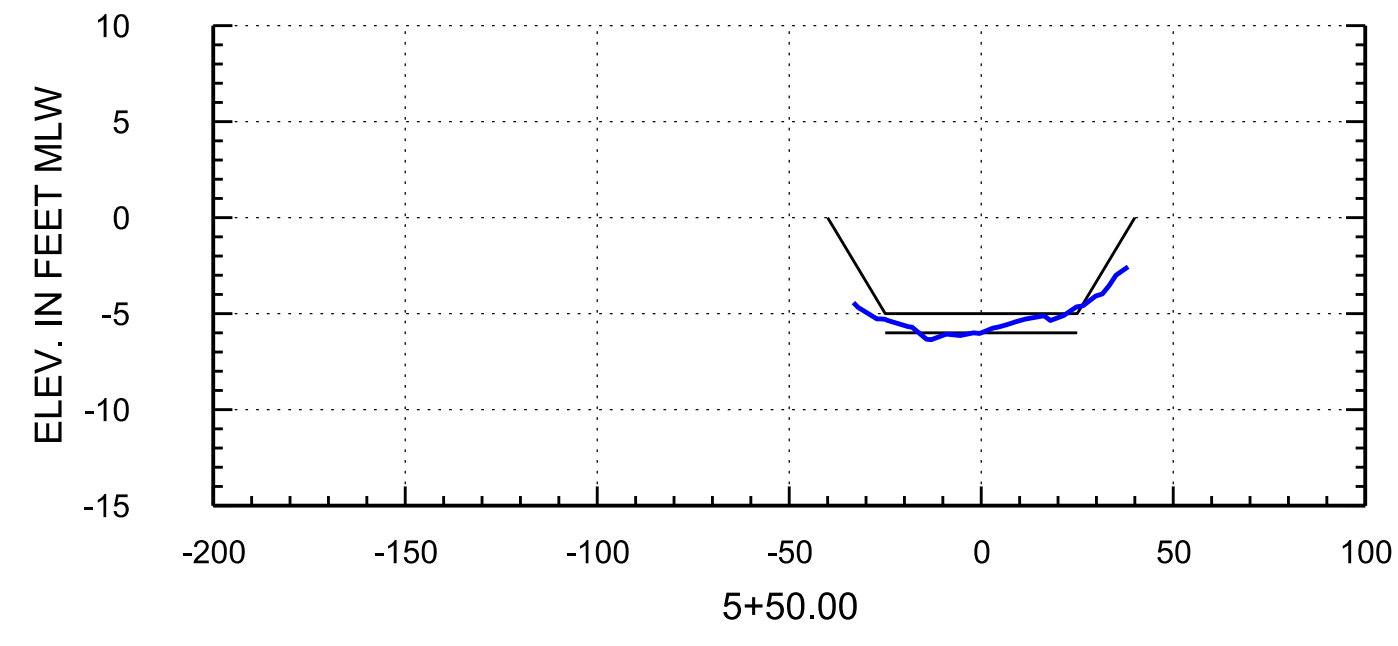
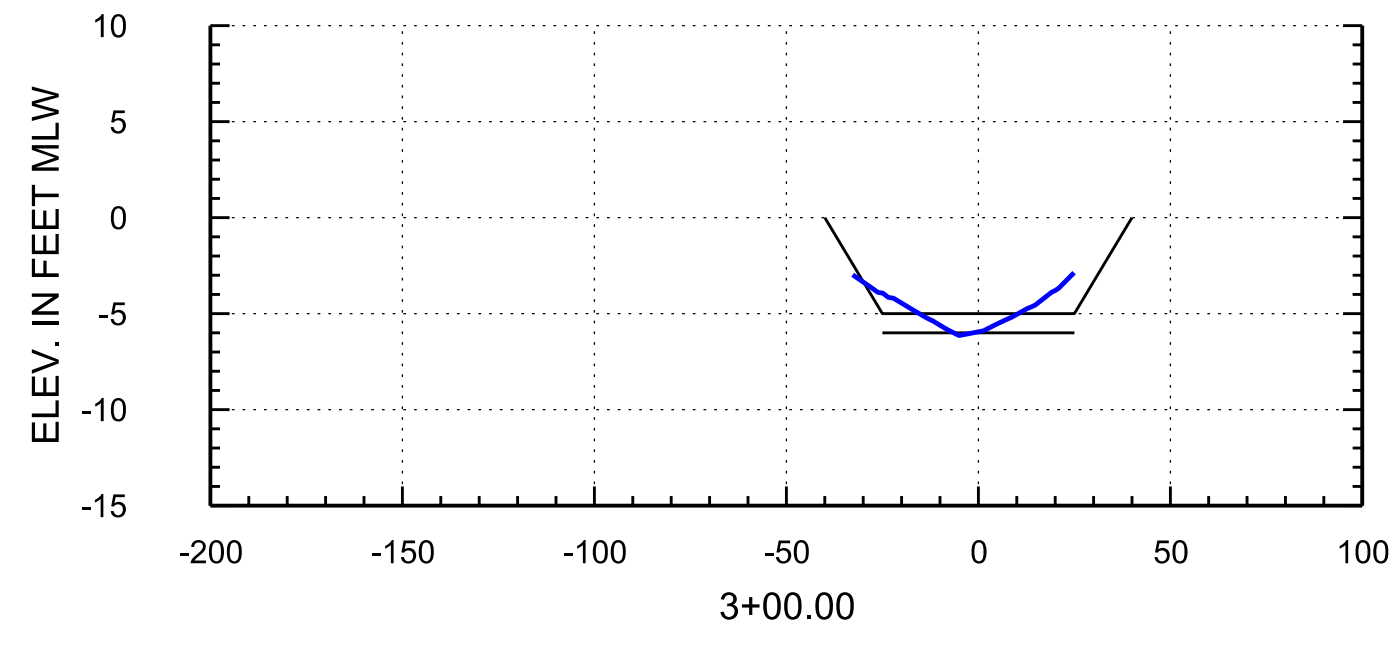
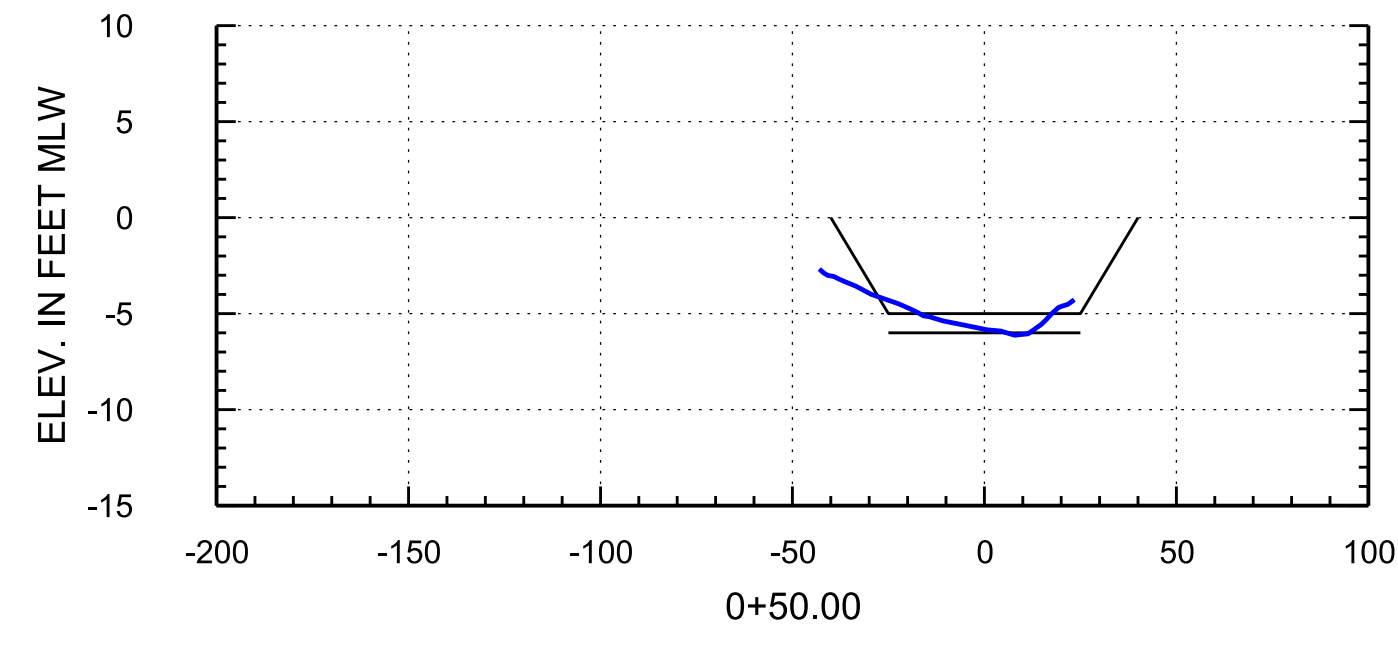
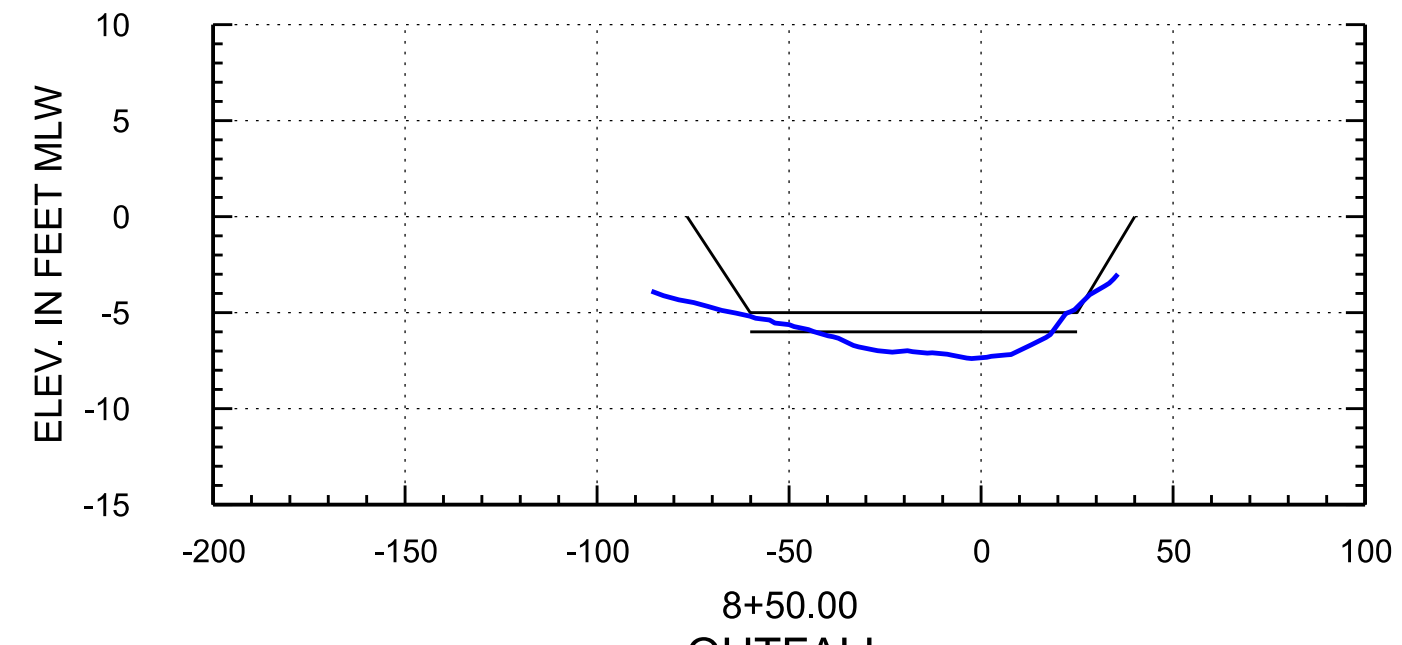
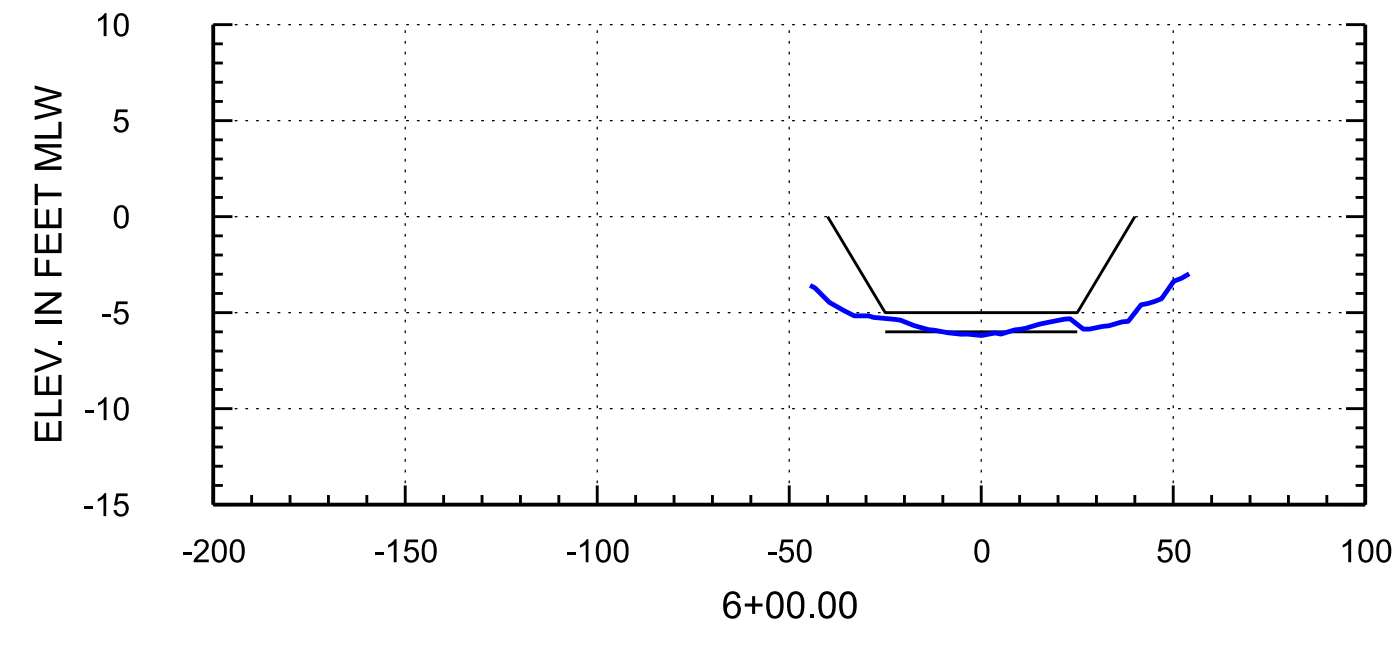
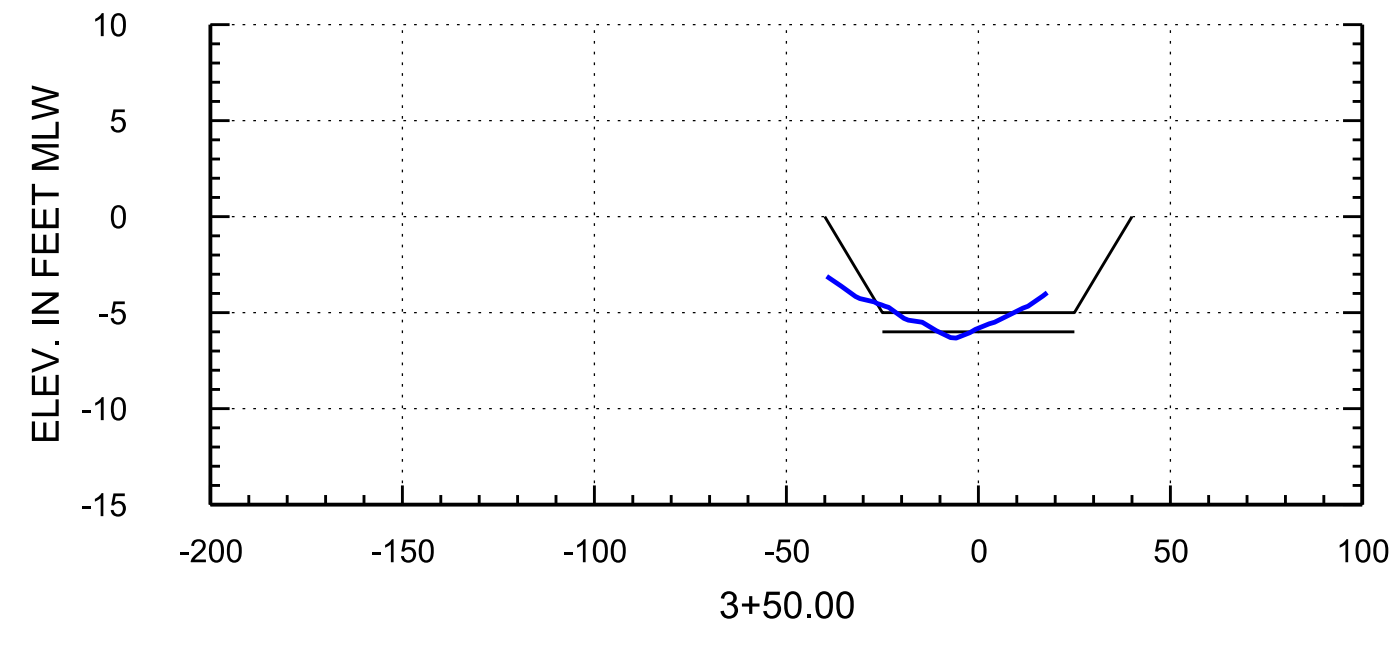
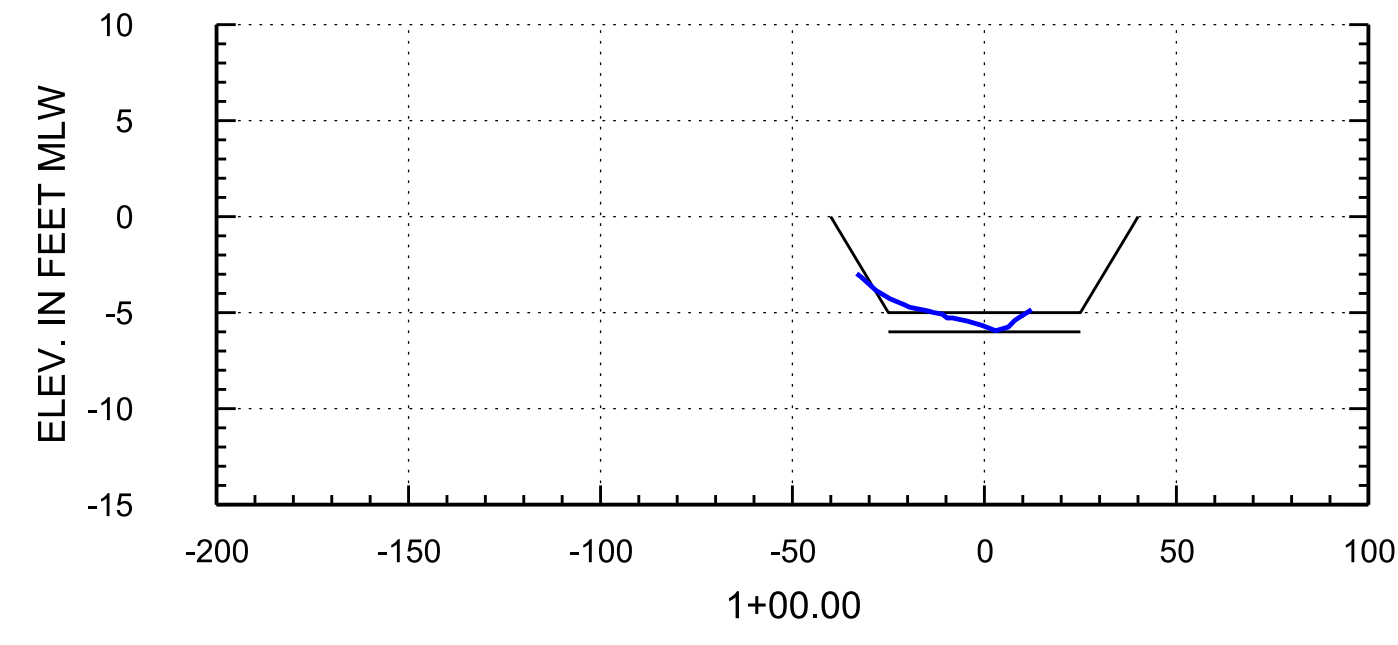
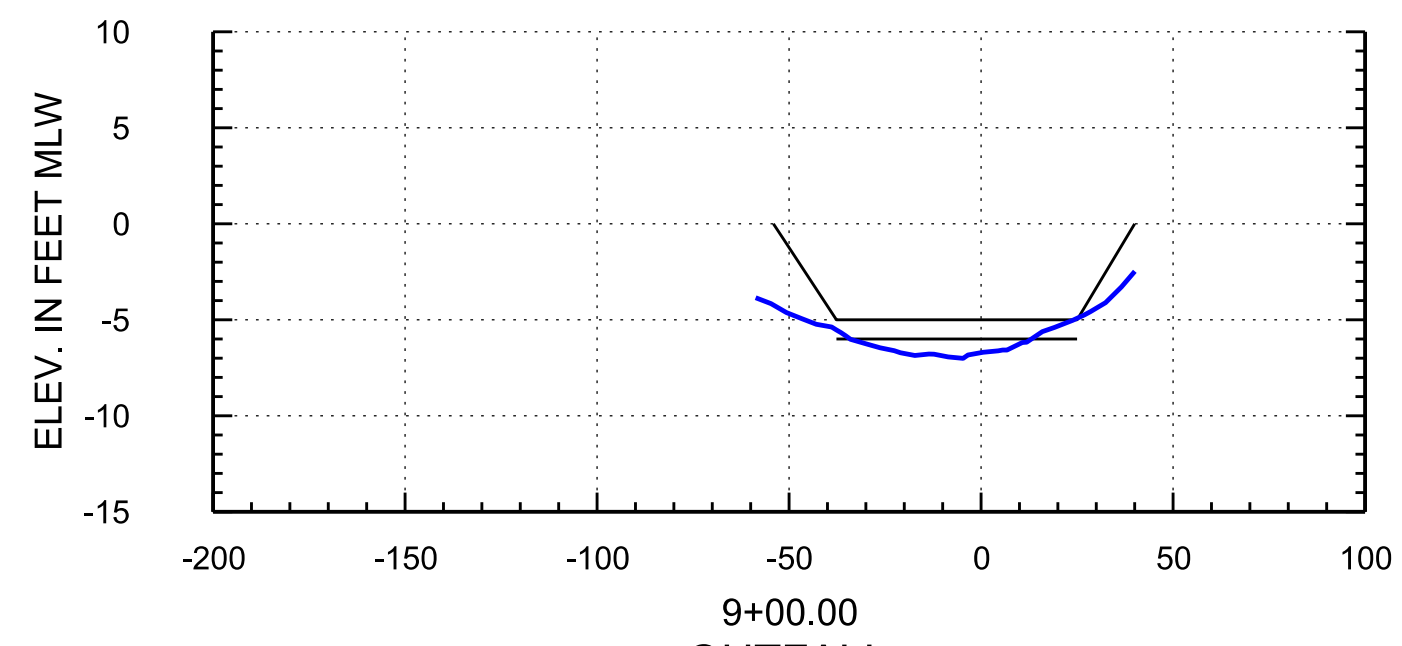
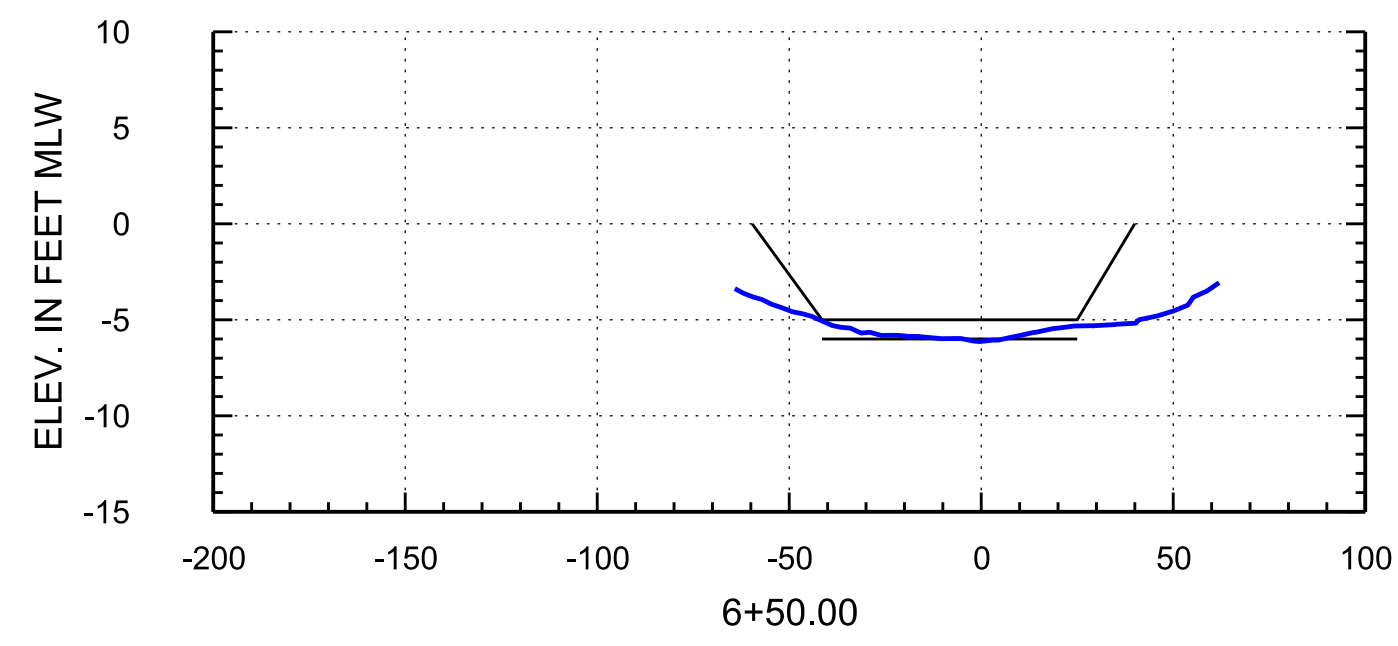
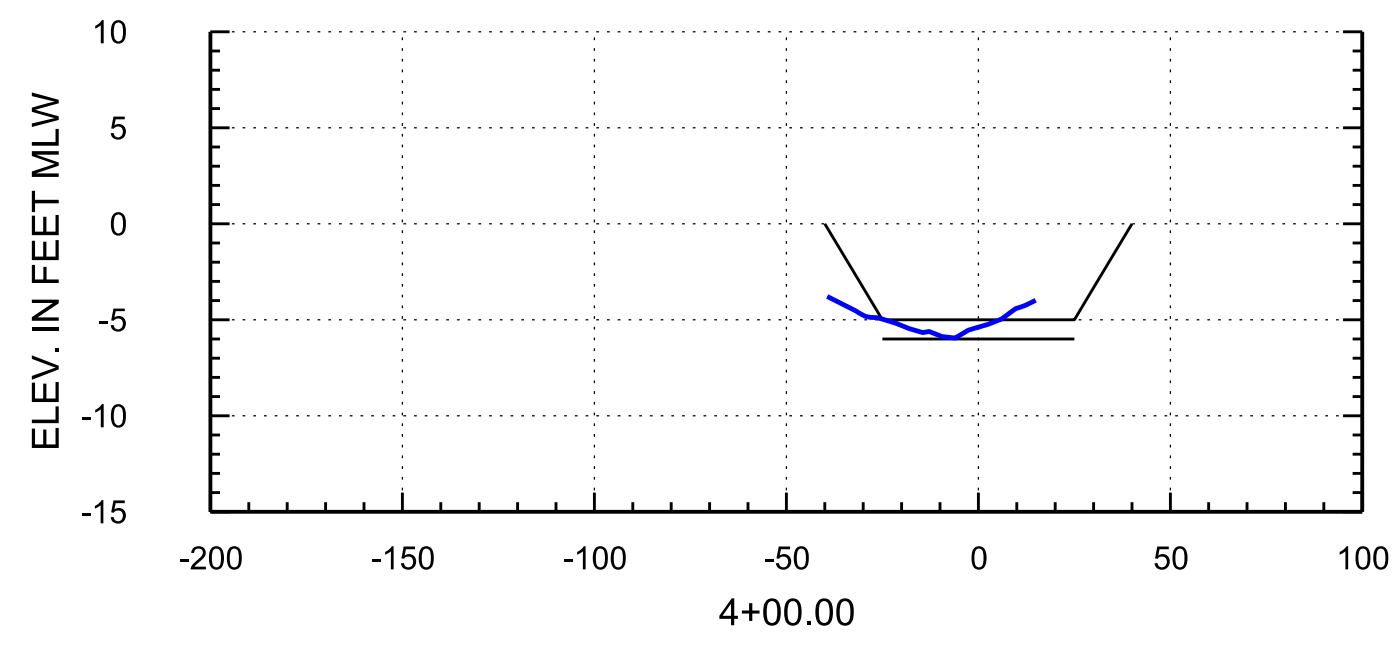
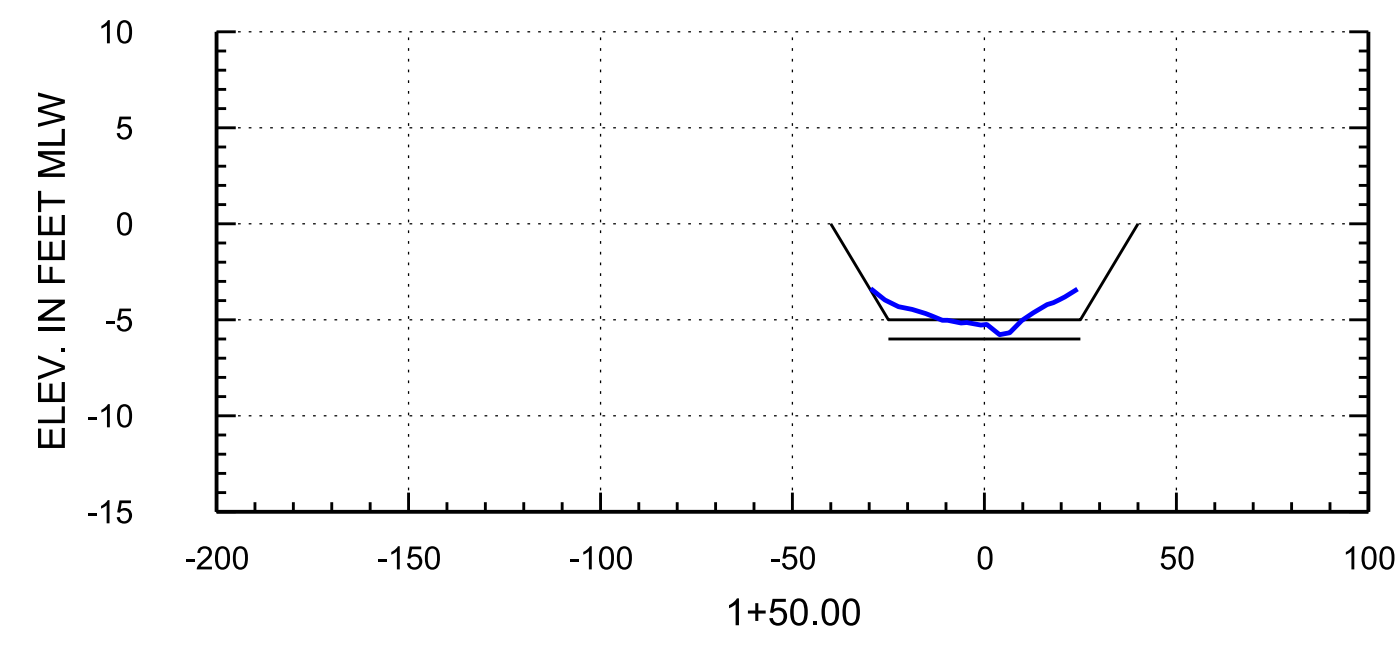
Project:  
 MILL HARBOUR  
 JULY 18-25, 2018  
 HYDROGRAPHIC SURVEY

Prepared For:  
 Harbour Waterway Association  
 Jacksonville, FL

Arc Surveying & Mapping, Inc.  
 Professional Hydrographers • Surveyors • Mappers  
 5202 San Juan Avenue  
 Jacksonville, Florida 32210  
 904.384.8377



LB No. 6487  
 Drawn By: M. SAWYER  
 Scale: SEE MAP  
 Plot Date: 07/31/18  
 Flt Bk / Pg: 17-15/8-14  
 ARC Project No.:  
 18-07-14  
 SHEET: 15 OF: 18



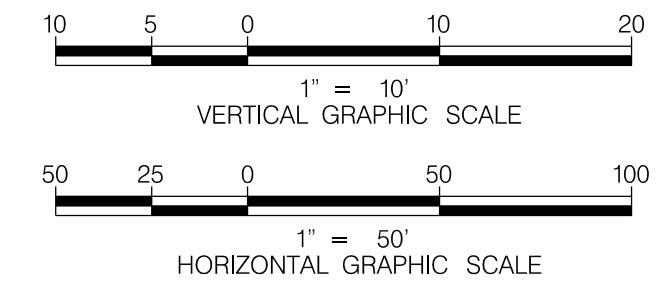
BEGIN CHANNEL 3A

OUTFALL

BEGIN CHANNEL 3B

**LEGEND/ABBREVIATIONS**

- ELEV. = ELEVATION
- MLW = MEAN LOW WATER
- = EXAMINATION SURVEY JULY 18-25, 2018
- = DREDGE TEMPLATE

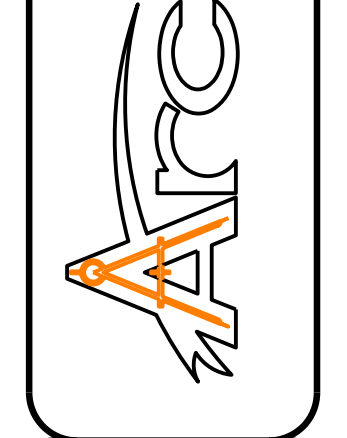


DATE	BY	REVISION

Project:  
MILL HARBOUR  
JULY 18-25, 2018  
HYDROGRAPHIC SURVEY

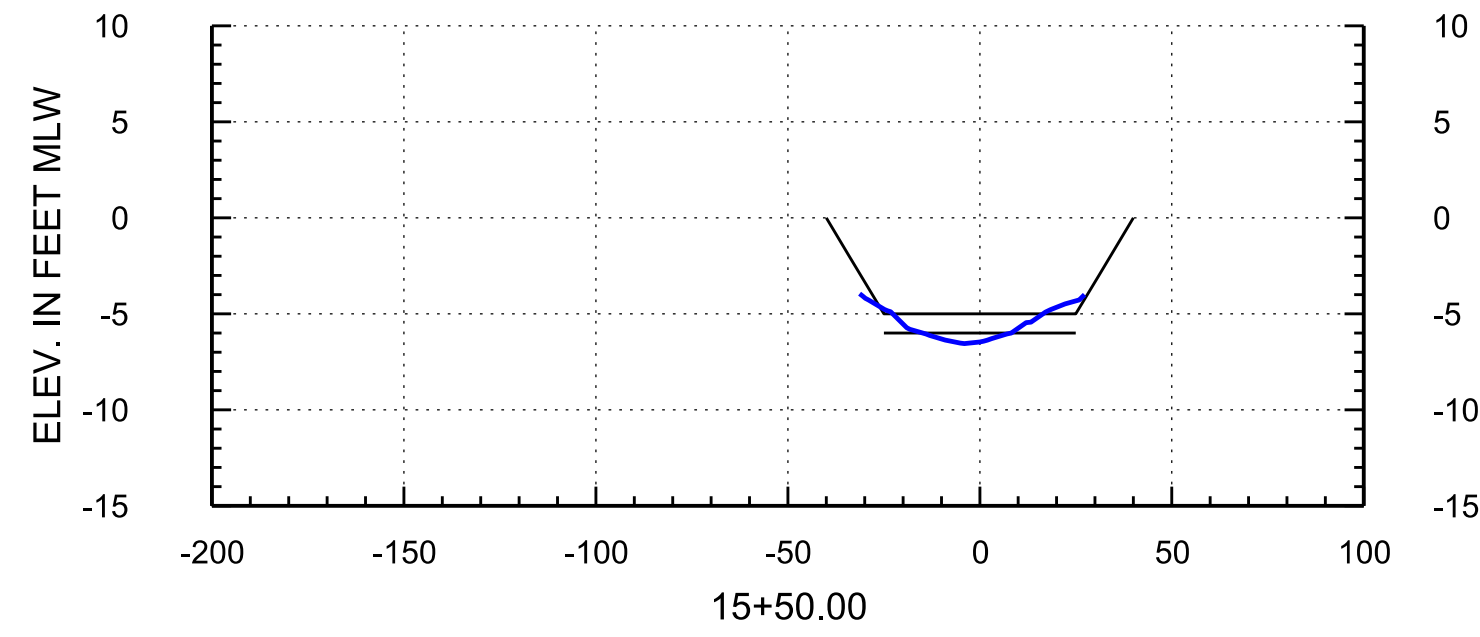
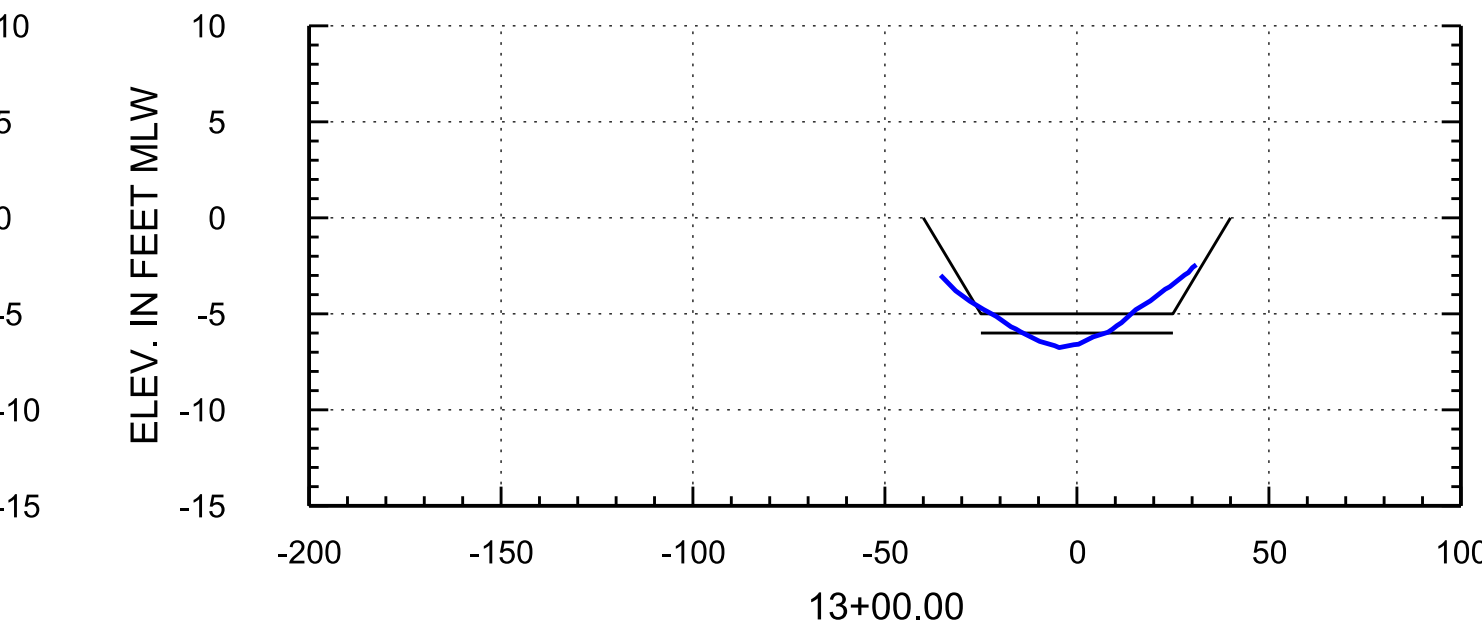
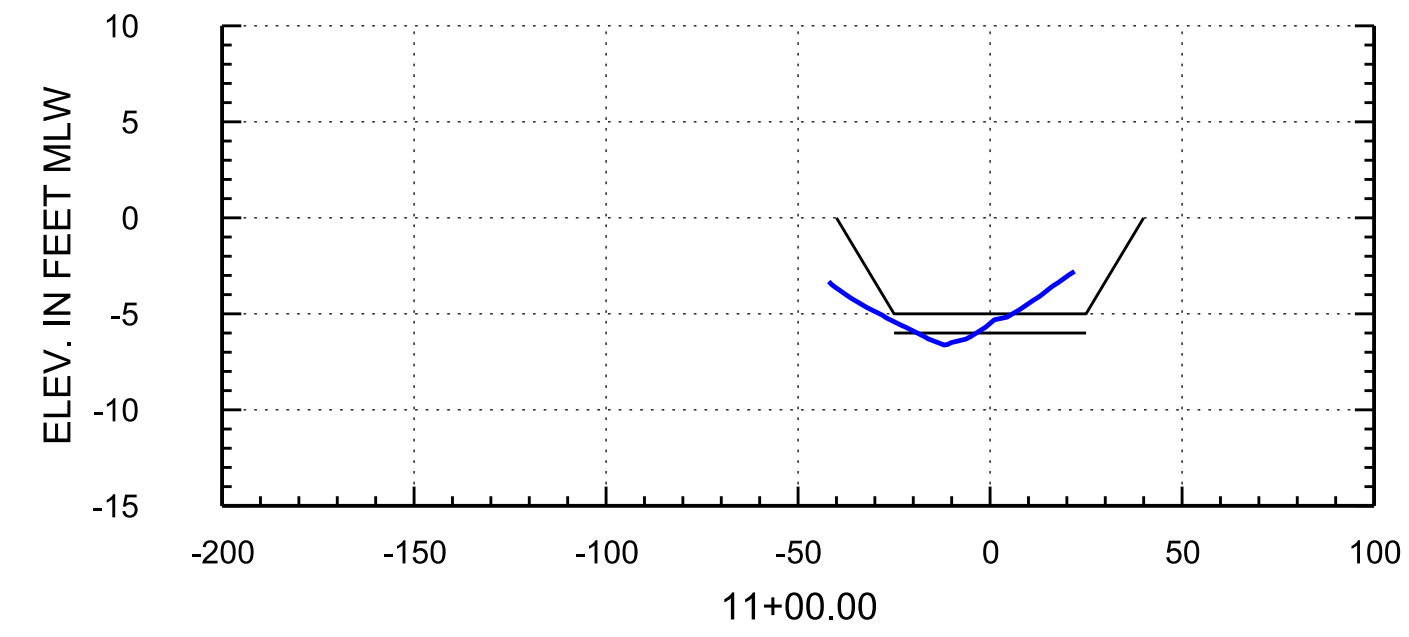
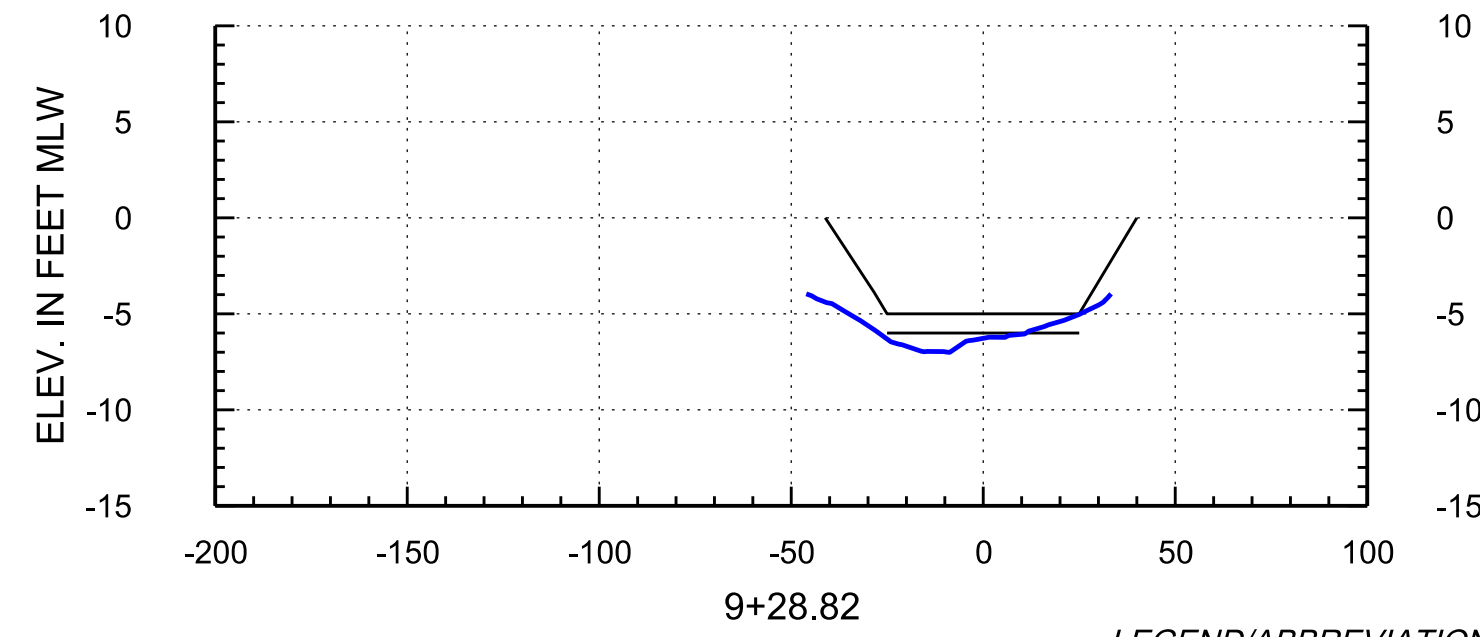
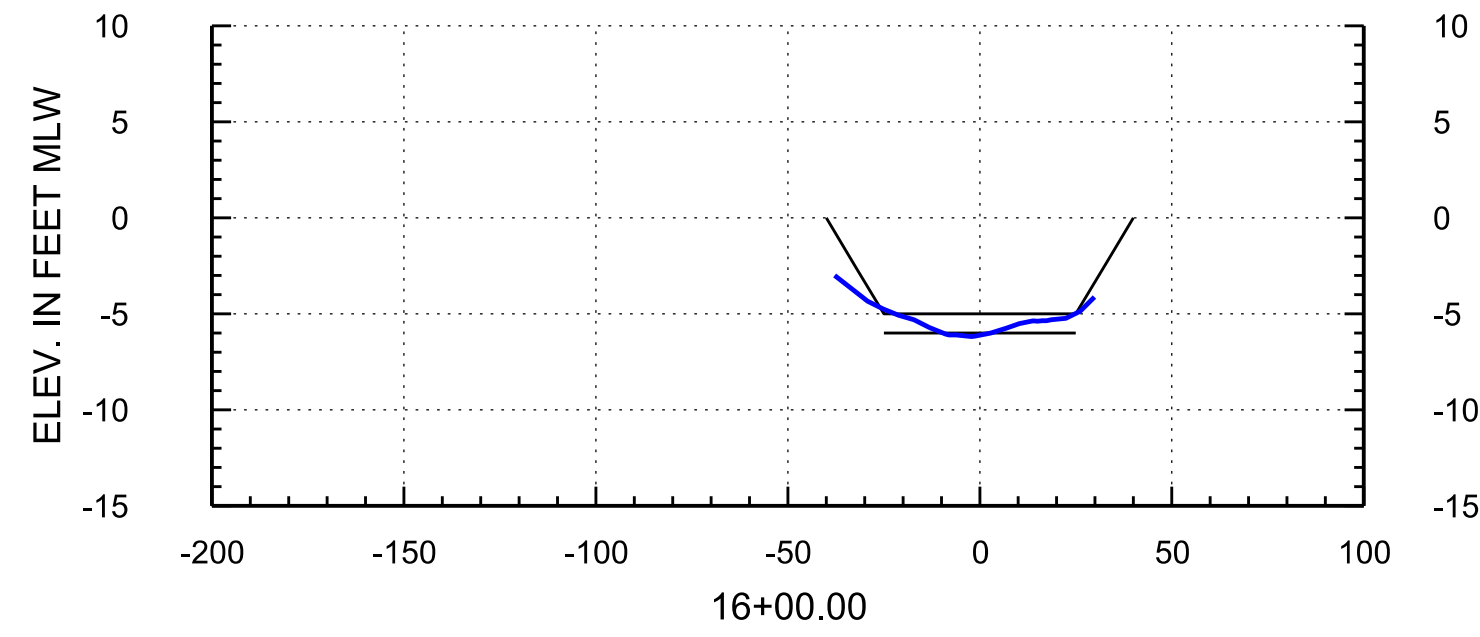
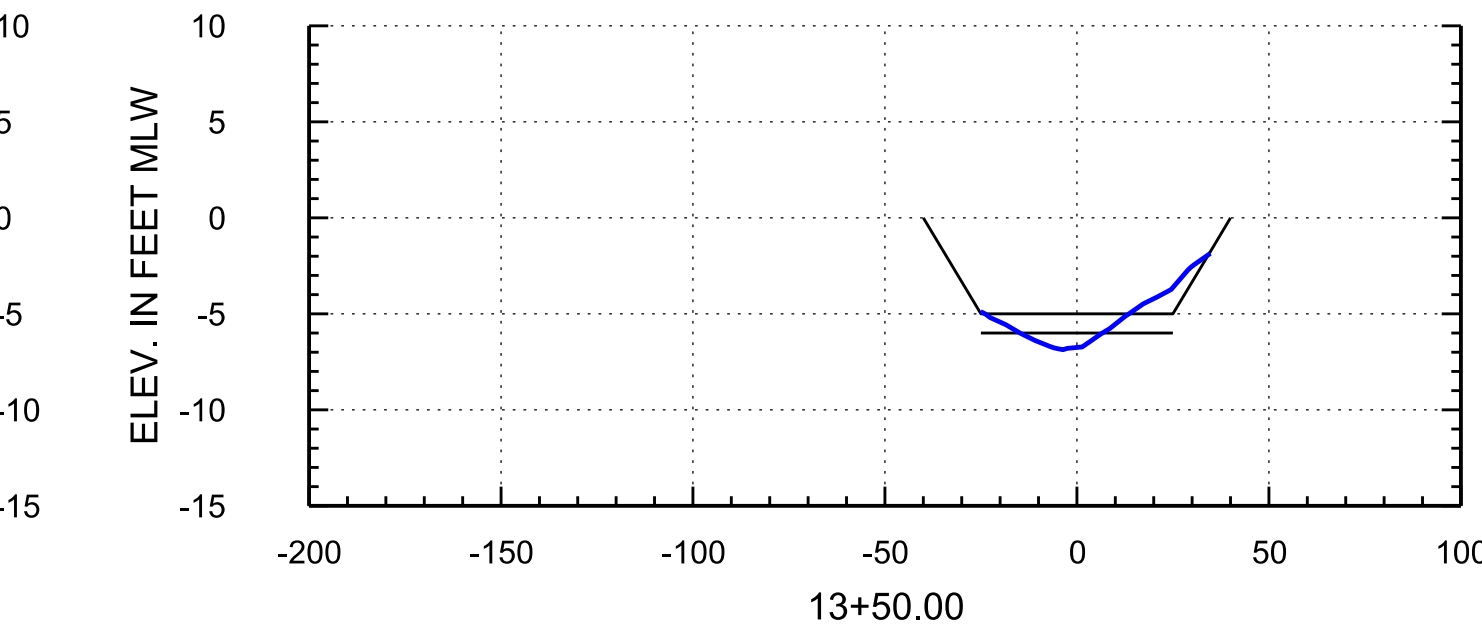
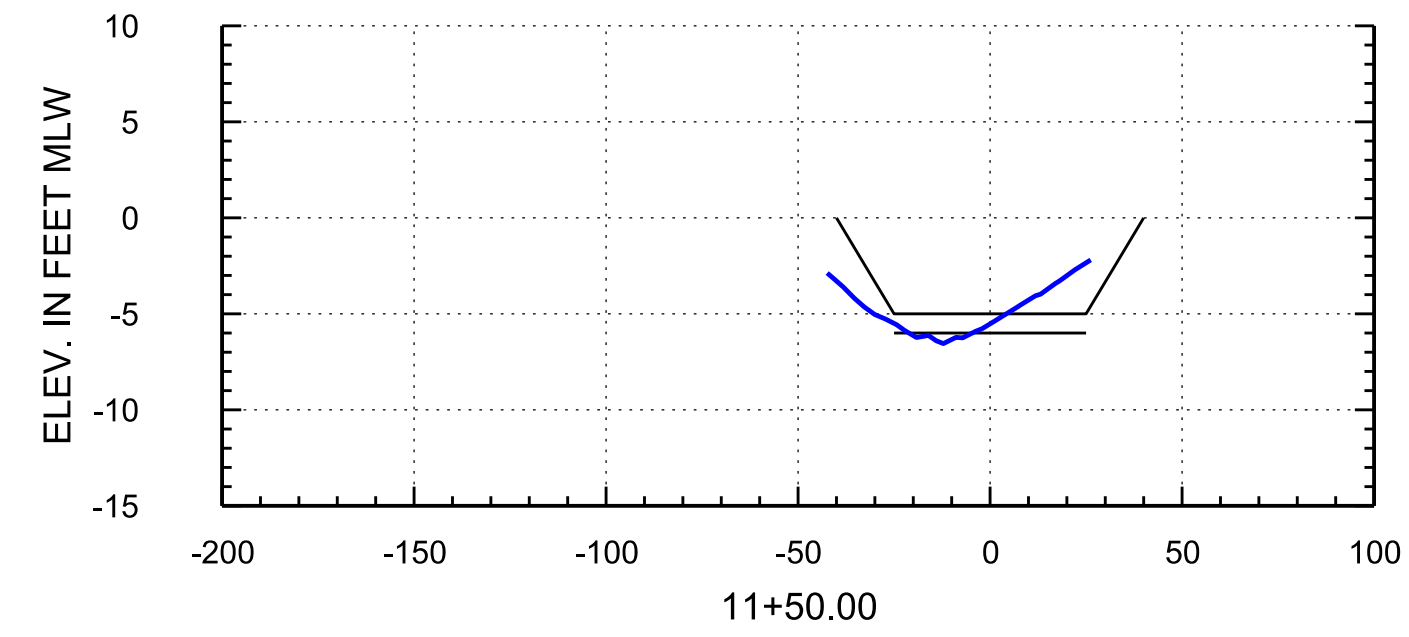
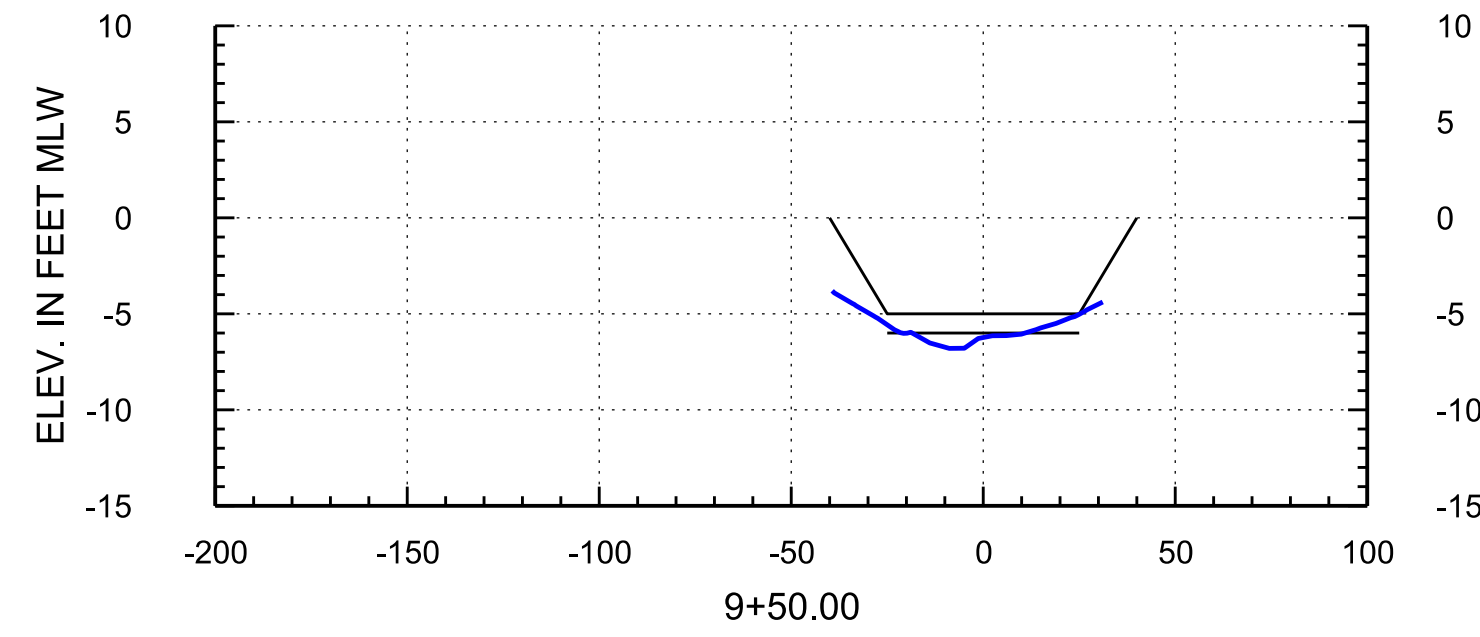
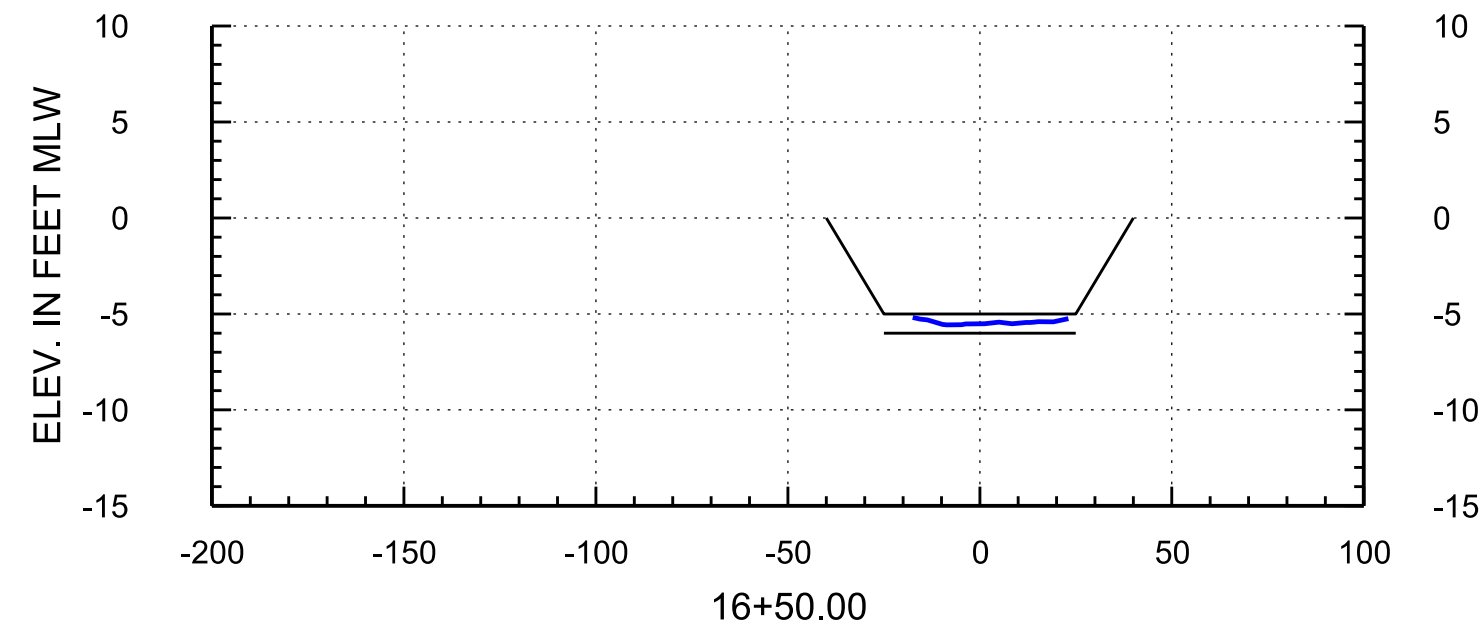
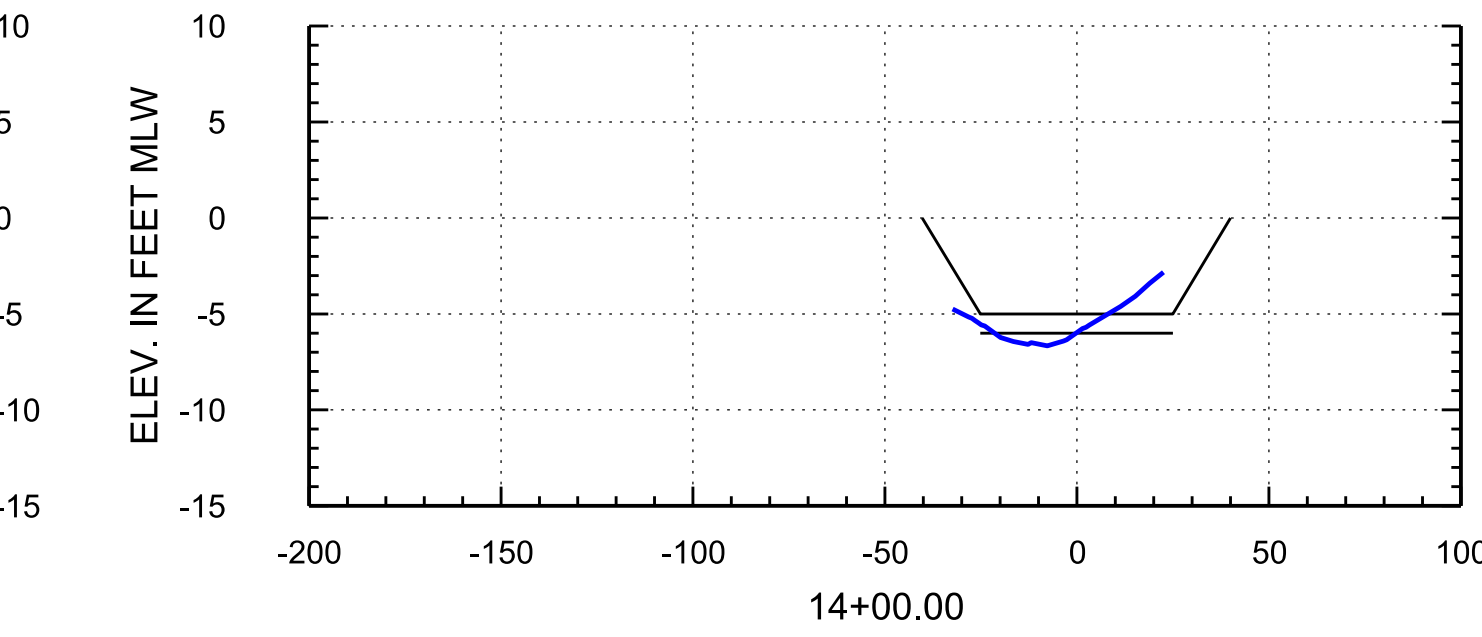
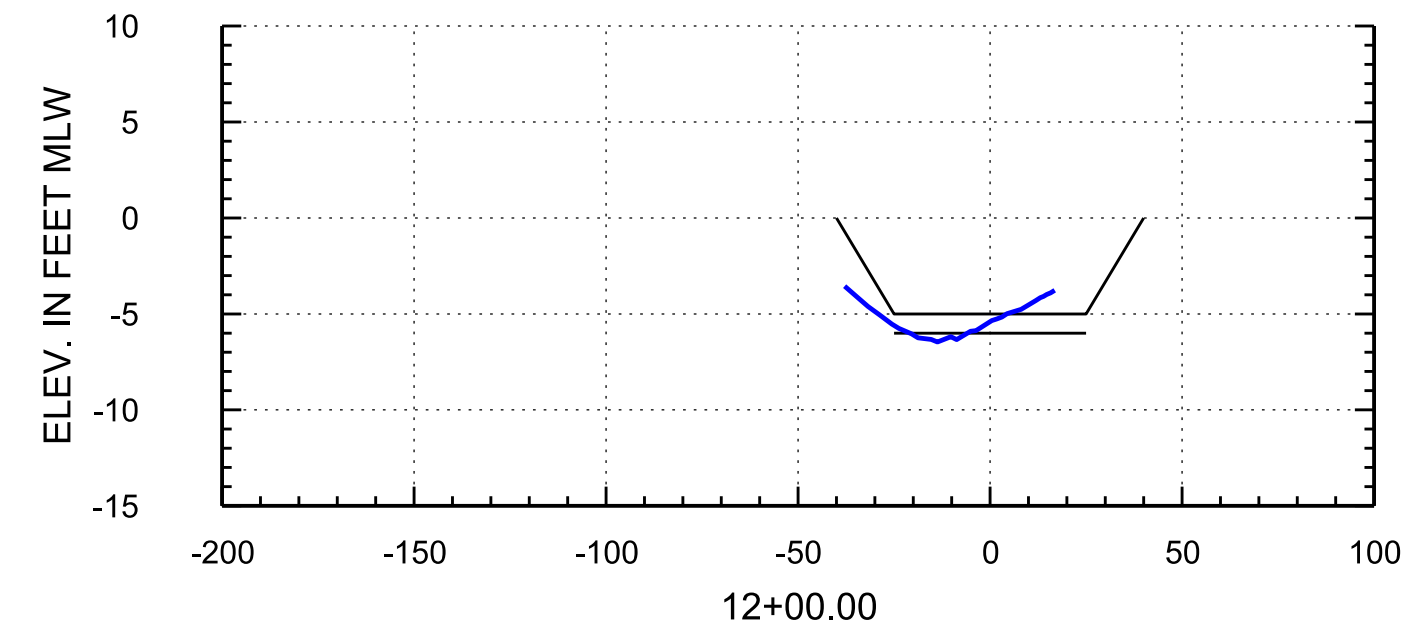
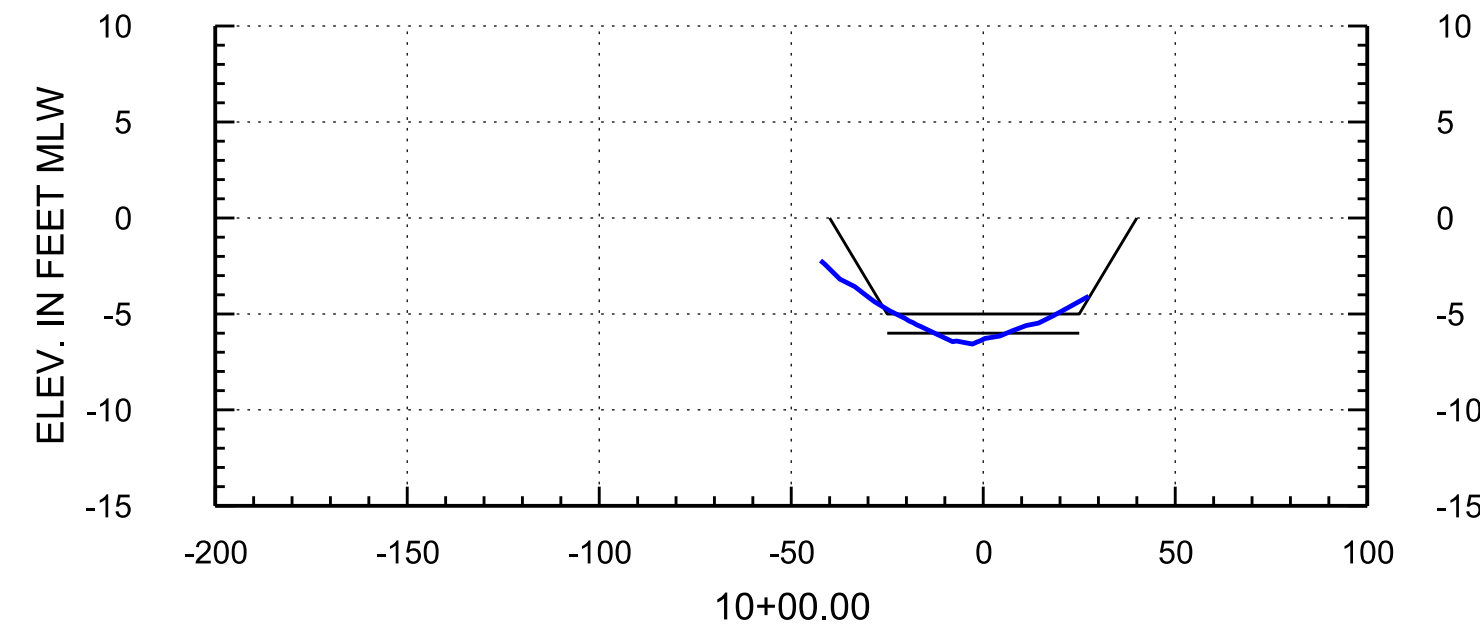
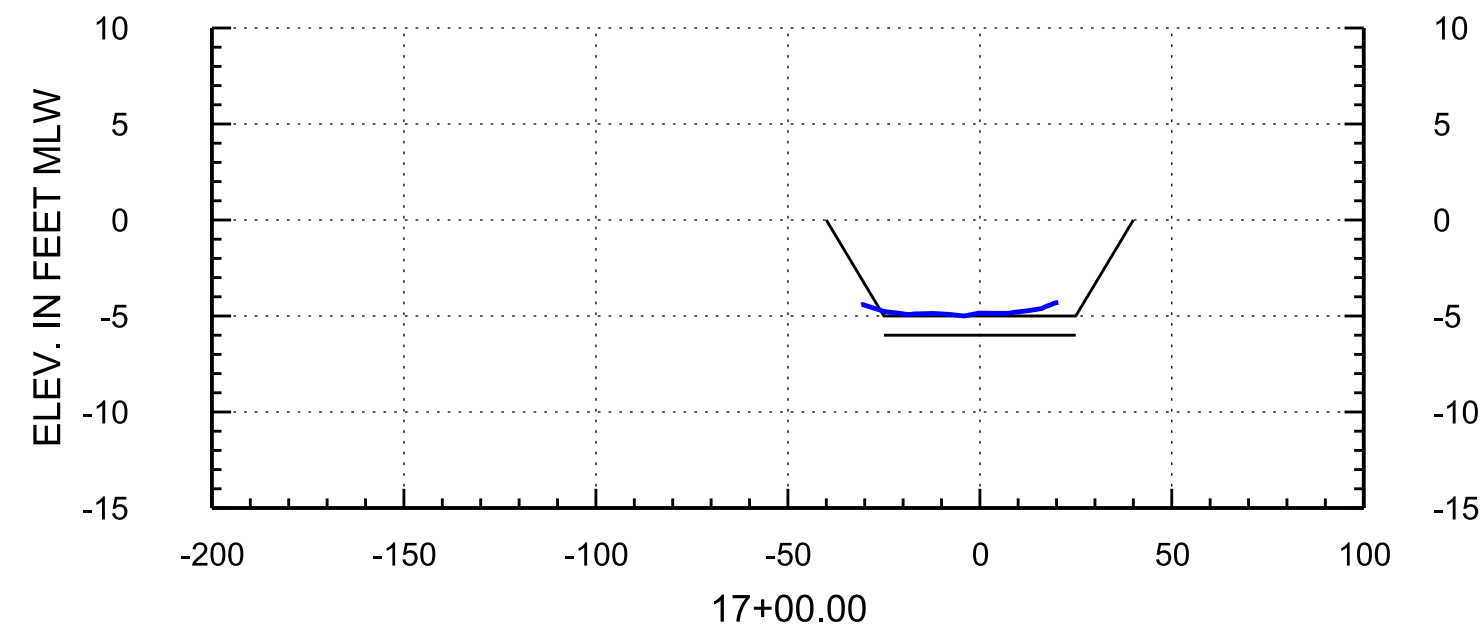
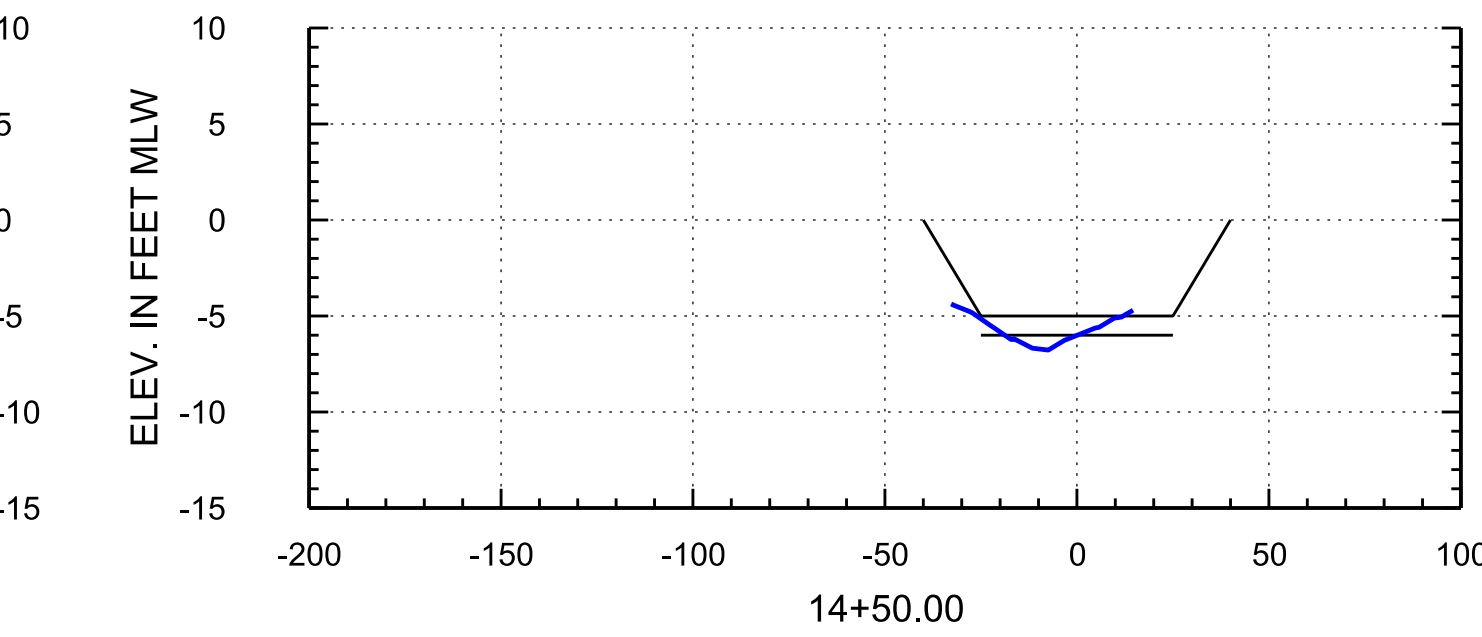
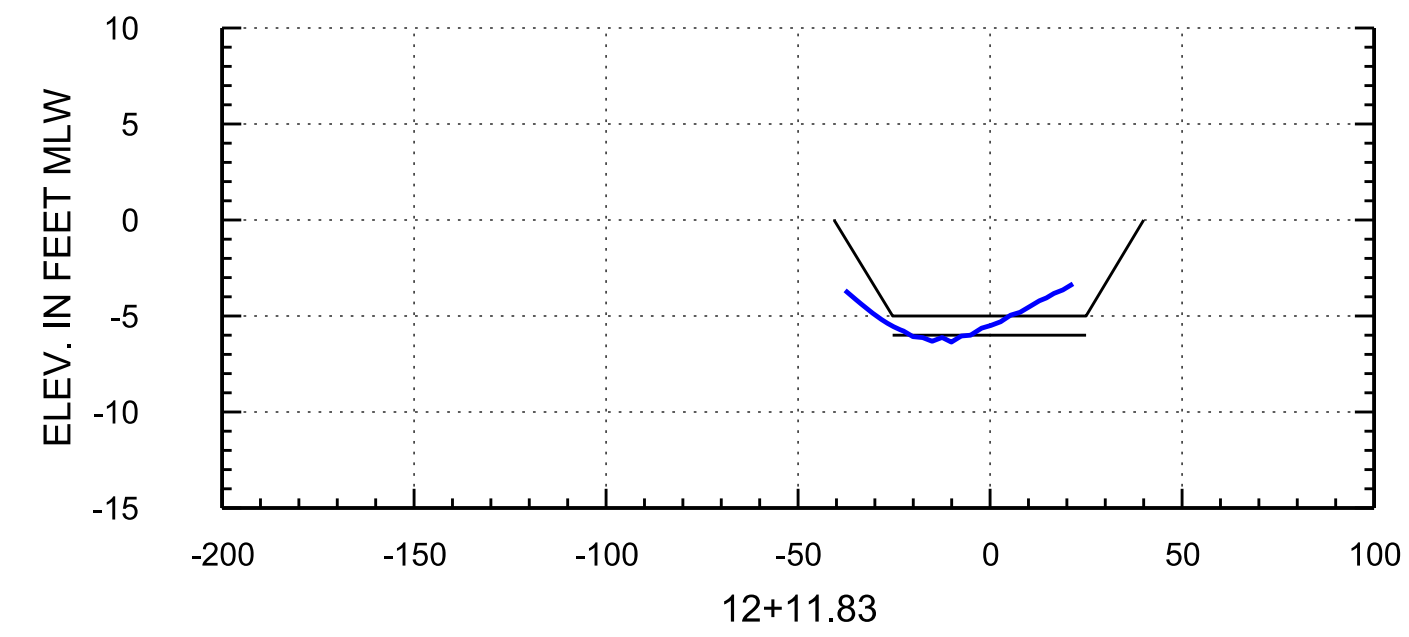
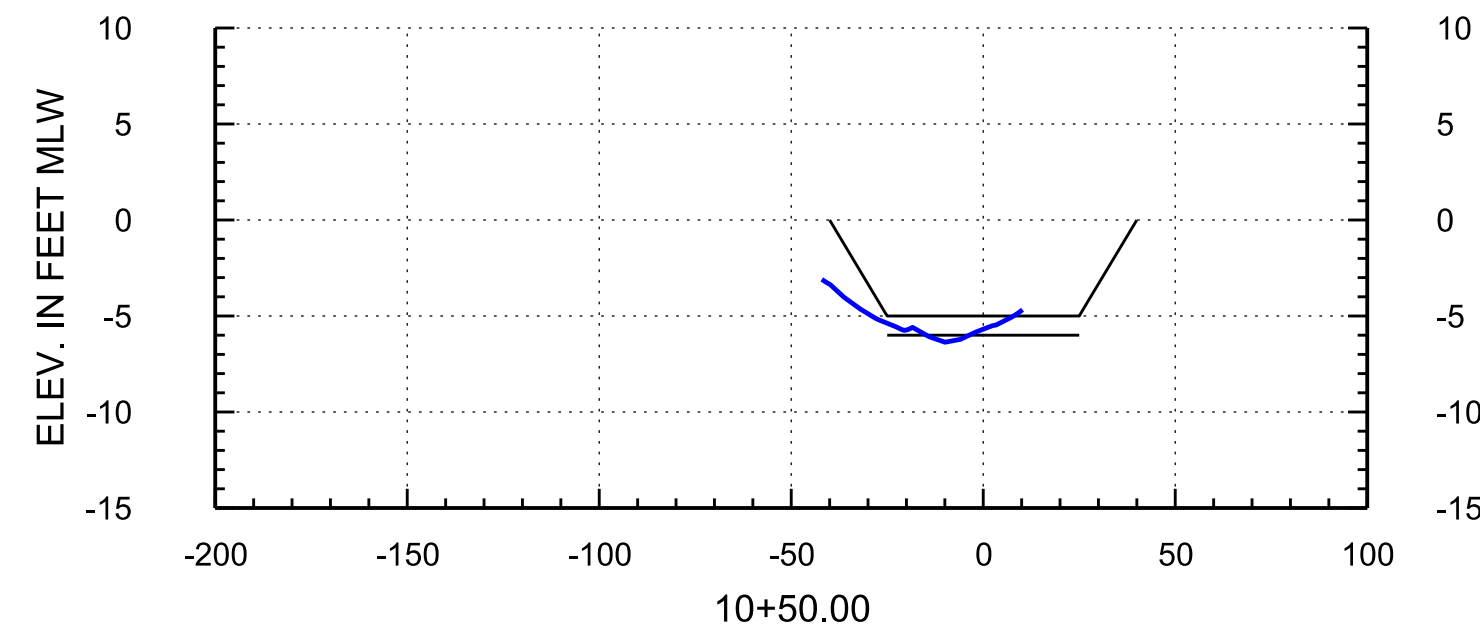
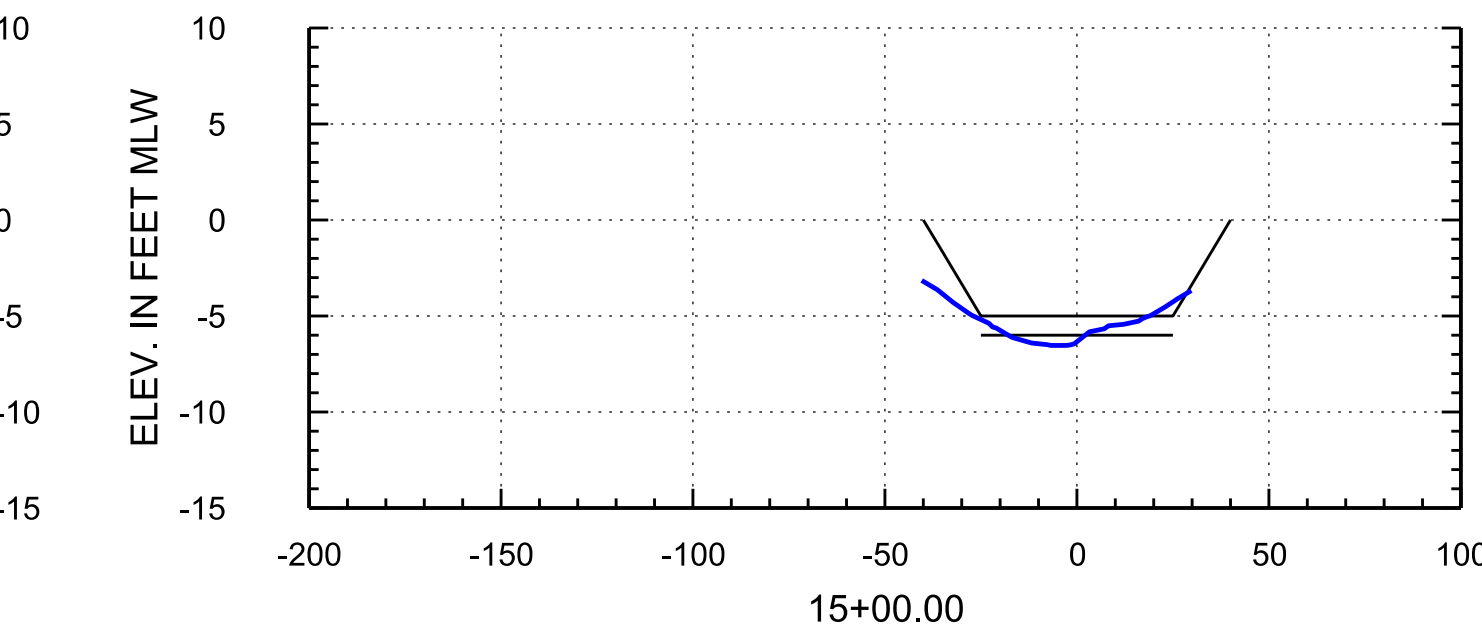
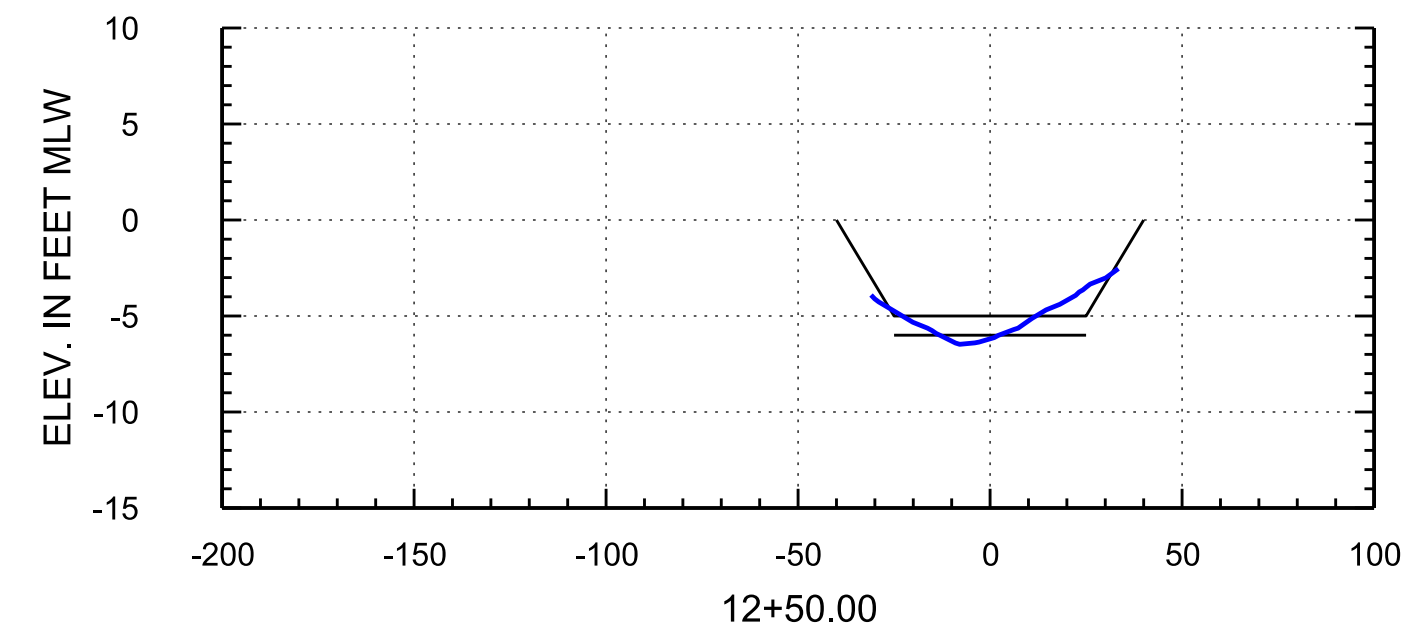
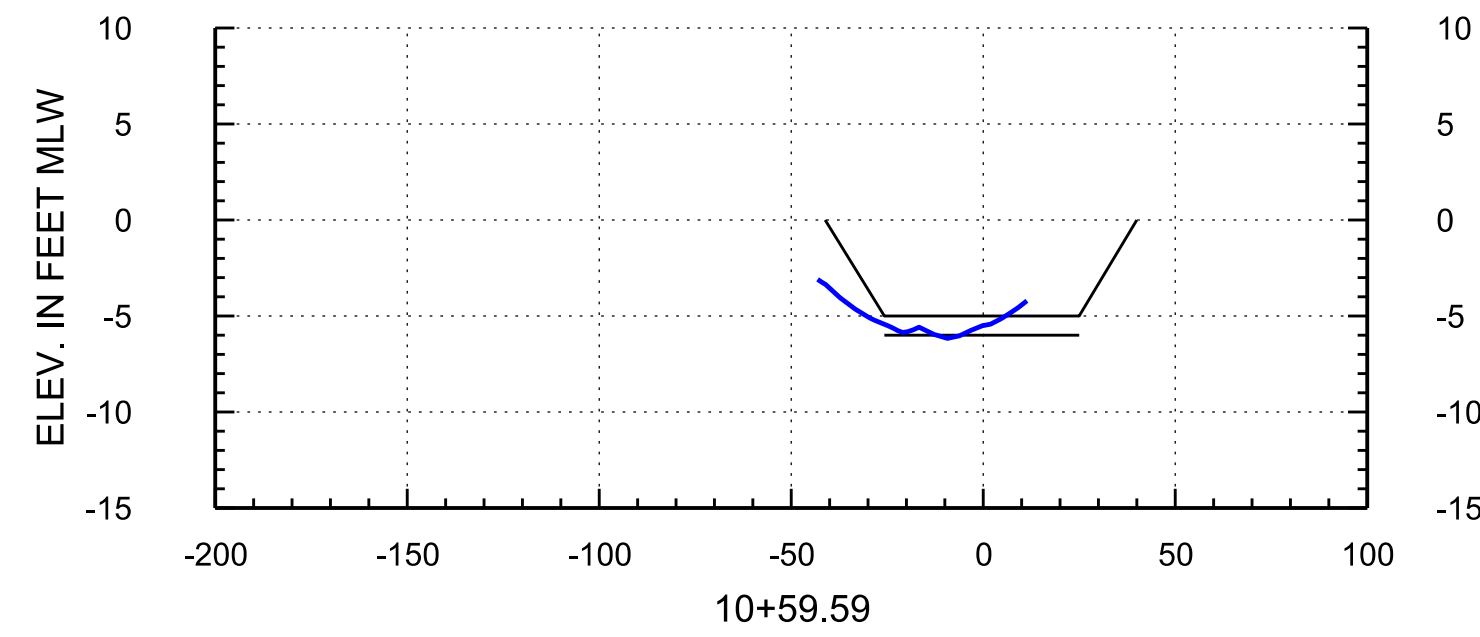
Prepared For:  
Harbour Waterway Association  
Jacksonville, FL

Arc Surveying & Mapping, Inc.  
Professional Hydrographers • Surveyors • Mappers  
5202 San Juan Avenue  
Jacksonville, Florida 32210  
904.384.8377



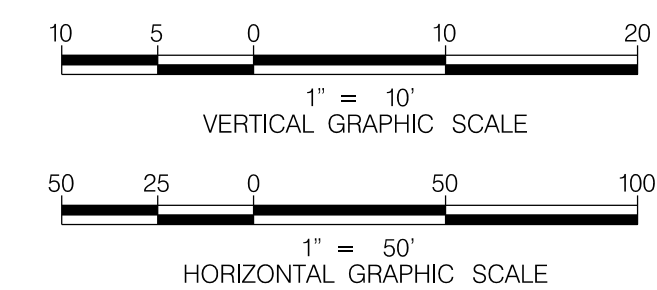
LB No. 6487  
Drawn By: M. SAWYER  
Scale: SEE MAP  
Plot Date: 07/31/18  
Fld Bk / Pg: 17-15/8-14  
ARC Project No.:  
18-07-14  
SHEET: 16 OF: 18





LEGEND/ABBREVIATIONS

ELEV.	= ELEVATION
MLW	= MEAN LOW WATER
	= EXAMINATION SURVEY JULY 18-25, 2018
	= DREDGE TEMPLATE

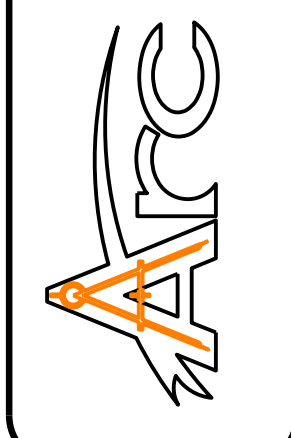


DATE	BY	REVISION

Project:  
MILL HARBOUR  
JULY 18-25, 2018  
HYDROGRAPHIC SURVEY


Prepared For:  
Harbour Waterway Association  
Jacksonville, FL

Arc Surveying & Mapping, Inc.  
Professional Hydrographers • Surveyors • Mappers  
5202 San Juan Avenue  
Jacksonville, Florida 32210  
904.384.8377



LB No. 6487  
Drawn By: M. SAWYER  
Scale: SEE MAP  
Plot Date: 07/31/18  
Fld Bk / Pg: 17-15/8-14  
ARC Project No.:  
18-07-14  
SHEET: 17 OF: 18

# MAP SHOWING A HYDROGRAPHIC SURVEY OF A PORTION OF MILL COVE AND JACKSONVILLE HARBOR DUVAL COUNTY, FLORIDA

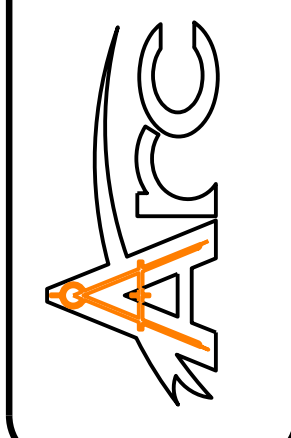


DATE	BY	REVISION

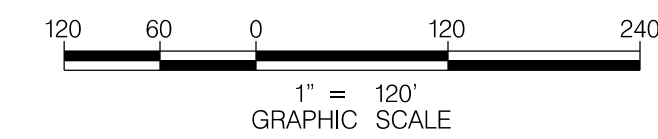
Project:  
MILL HARBOUR  
JULY 18-25, 2018  
HYDROGRAPHIC SURVEY

Prepared For:  
Harbour Waterway Association  
Jacksonville, FL

Arc Surveying & Mapping, Inc.  
Professional Hydrographers • Surveyors • Mappers  
5202 San Juan Avenue  
Jacksonville, Florida 32210  
904.384.8377



LB No. 6487  
Drawn By: M. SAWYER  
Scale: SEE MAP  
Plot Date: 07/31/18  
Fld Bk / Pg: 17-15/6-14  
ARC Project No.:  
18-07-14  
SHEET: 18 OF: 18



REFER TO SHEET NO. 1 FOR SURVEY NOTES