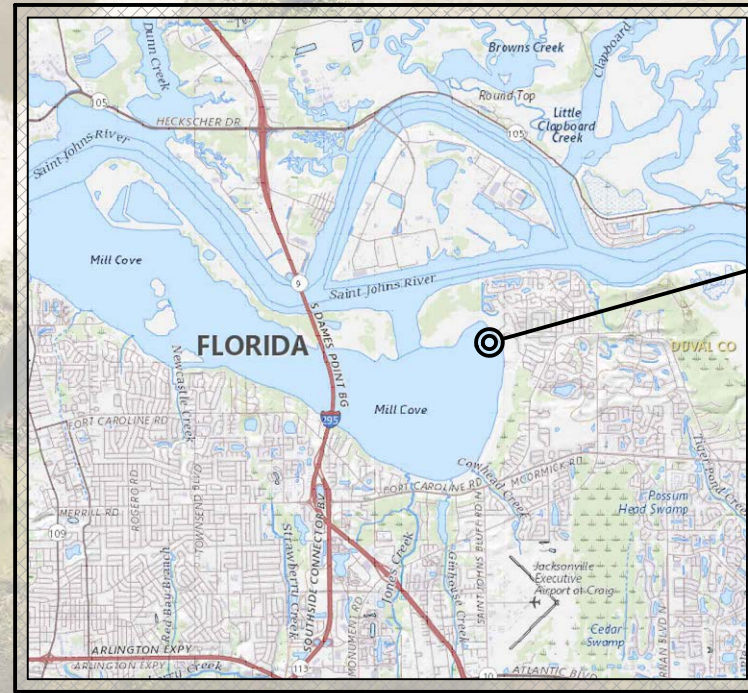


**MAP SHOWING HYDROGRAPHIC SURVEY OF  
A PORTION OF MILL COVE & MILL HARBOUR, CHANNELS 1, 2, & 3, LYING IN SECTION  
32, 50, & 51, TOWNSHIP 1 SOUTH, RANGE 28 EAST, DUVAL COUNTY, FLORIDA**

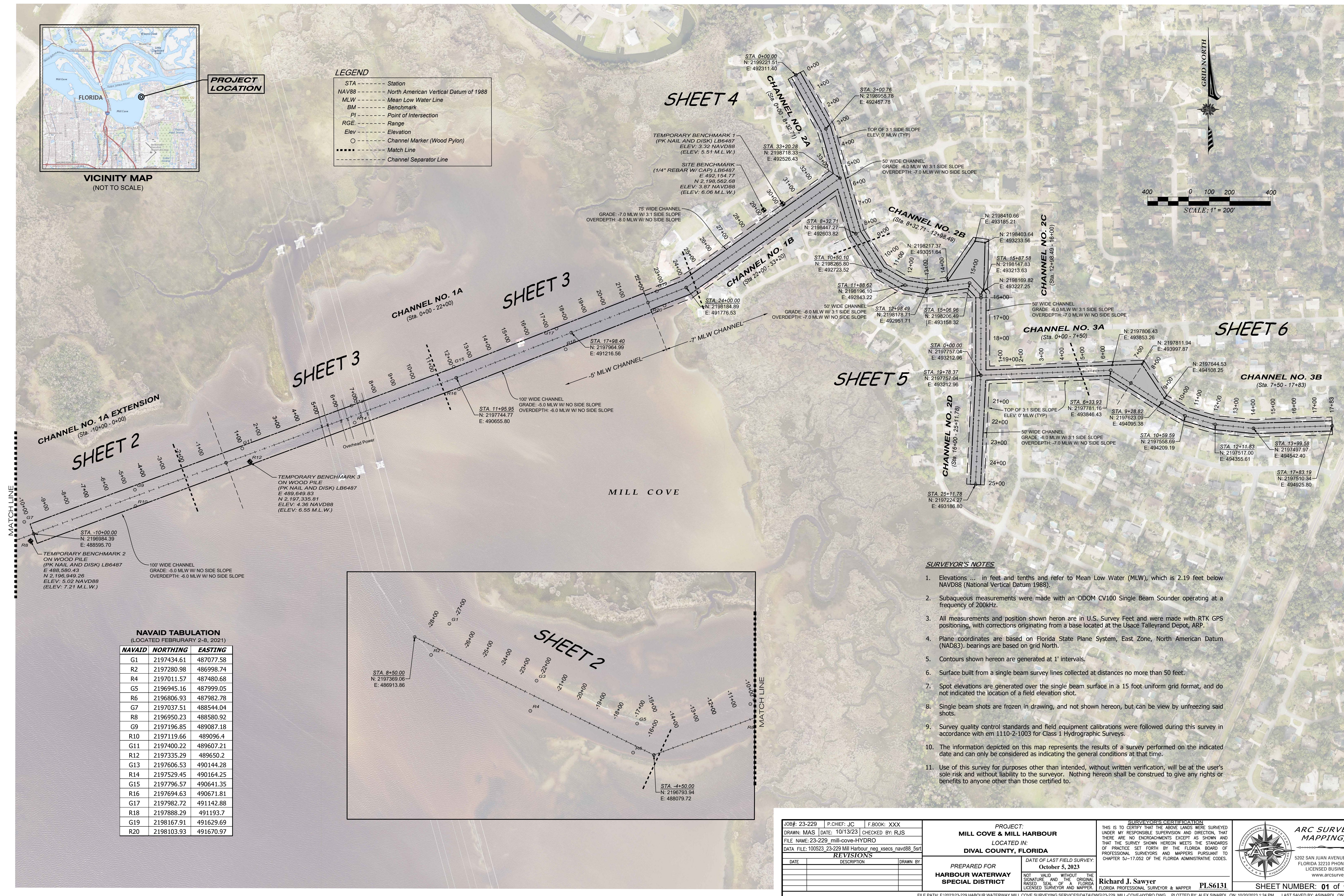


**VICINITY MAP**  
(NOT TO SCALE)

**PROJECT LOCATION**

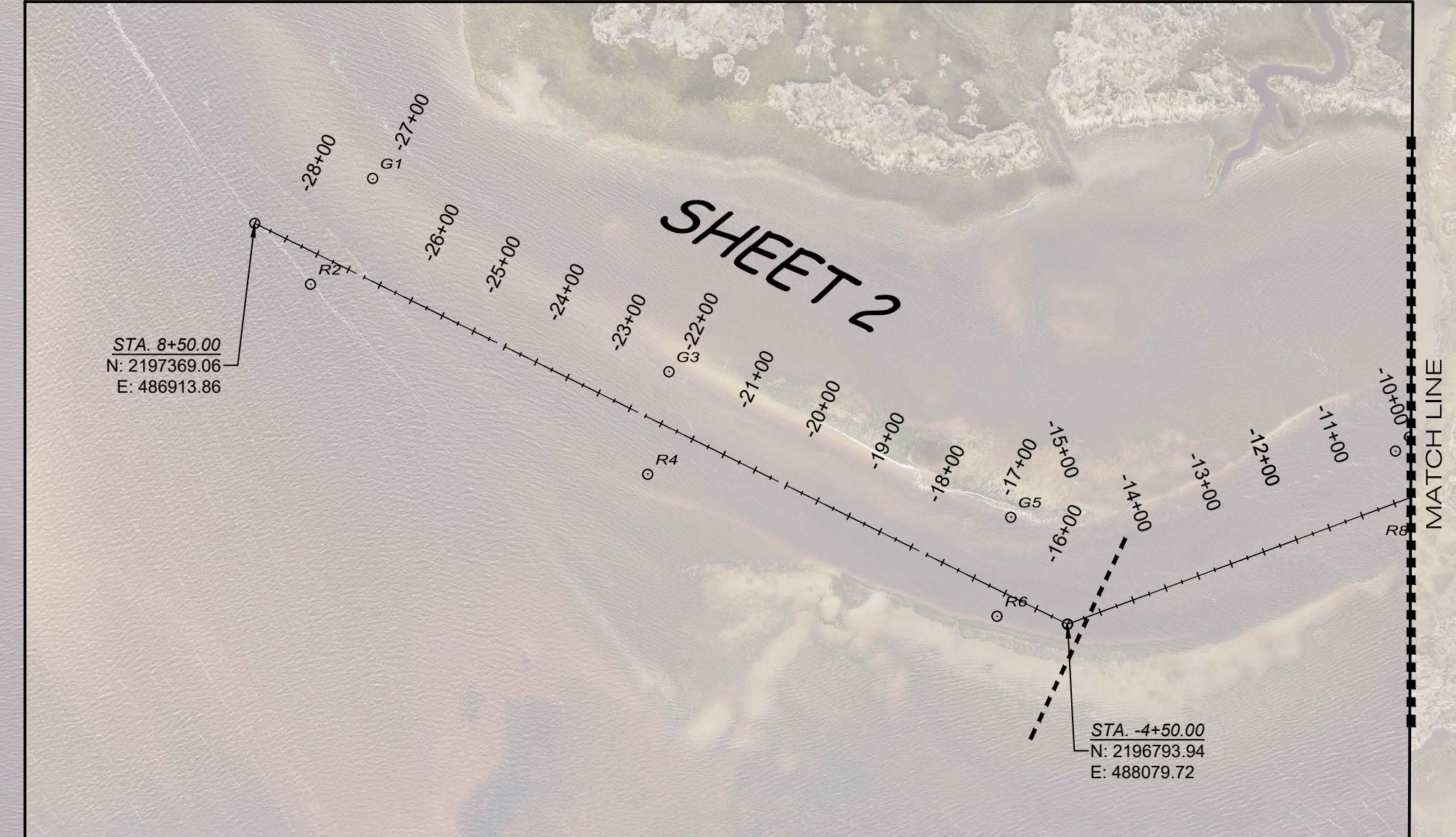
**LEGEND**

STA	-----	Station
NAV88	-----	North American Vertical Datum of 1988
MLW	-----	Mean Low Water Line
BM	-----	Benchmark
PJ	-----	Point of Intersection
RGE	-----	Range
Elev	-----	Elevation
○	-----	Channel Marker (Wood Pylon)
-----	-----	Match Line
-----	-----	Channel Separator Line



**NAVAID TABULATION**  
(LOCATED FEBRUARY 2-8, 2021)

NAVAID	NORTHING	EASTING
G1	2197434.61	487077.58
R2	2197280.98	486998.74
R4	2197011.57	487480.68
G5	2196945.16	487999.05
R6	2196806.93	487982.78
G7	2197037.51	488544.04
R8	2196950.23	488580.92
G9	2197196.85	489087.18
R10	2197119.66	489096.4
G11	2197400.22	489607.21
R12	2197335.29	489650.2
G13	2197606.53	490144.28
R14	2197529.45	490164.25
G15	2197796.57	490641.35
R16	2197694.63	490671.81
G17	2197982.72	491142.88
R18	2197888.29	491193.7
G19	2198167.91	491629.69
R20	2198103.93	491670.97




**SURVEYOR'S NOTES**

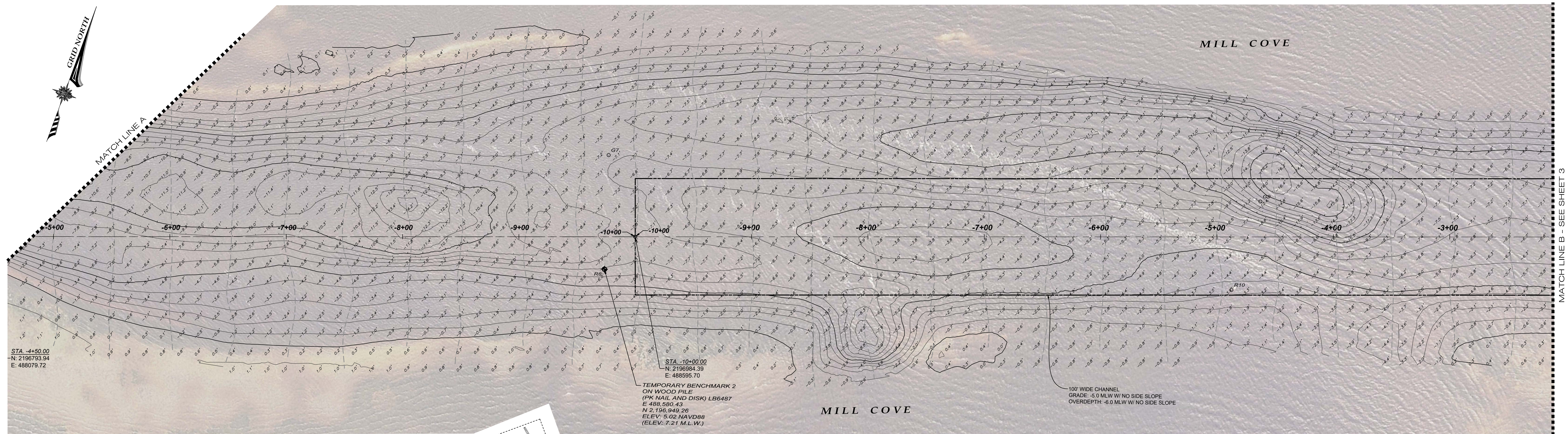
- Elevations ... in feet and tenths and refer to Mean Low Water (MLW), which is 2.19 feet below NAVD88 (National Vertical Datum 1988).
- Subaqueous measurements were made with an ODOM CV100 Single Beam Sounder operating at a frequency of 200kHz.
- All measurements and position shown hereon are in U.S. Survey Feet and were made with RTK GPS positioning, with corrections originating from a base located at the Usace Talleyrand Depot, ARP.
- Plane coordinates are based on Florida State Plane System, East Zone, North American Datum (NAD83). bearings are based on grid North.
- Contours shown hereon are generated at 1' intervals.
- Surface built from a single beam survey lines collected at distances no more than 50 feet.
- Spot elevations are generated over the single beam surface in a 15 foot uniform grid format, and do not indicated the location of a field elevation shot.
- Single beam shots are frozen in drawing, and not shown hereon, but can be view by unfreezing said shots.
- Survey quality control standards and field equipment calibrations were followed during this survey in accordance with em 1110-2-1003 for Class 1 Hydrographic Surveys.
- The information depicted on this map represents the results of a survey performed on the indicated date and can only be considered as indicating the general conditions at that time.
- Use of this survey for purposes other than intended, without written verification, will be at the user's sole risk and without liability to the surveyor. Nothing hereon shall be construed to give any rights or benefits to anyone other than those certified to.

JOB#: 23-229 DRAWN: MAS [DATE: 10/13/23] FILE NAME: 23-229_mill-cove-HYDRO DATA FILE: 100523_23-229 Mill Harbour_neg_xsecs_navd88_5sr1	P.CHIEF: JC F.BOOK: XXX CHECKED BY: RJJS	PROJECT: <b>MILL COVE &amp; MILL HARBOUR</b> LOCATED IN: <b>DUVAL COUNTY, FLORIDA</b>	THIS IS TO CERTIFY THAT THE ABOVE LANDS WERE SURVEYED UNDER MY RESPONSIBLE SUPERVISION AND DIRECTION, THAT THERE ARE NO ENCROACHMENTS EXCEPT AS SHOWN AND THAT THE SURVEY SHOWN HEREON MEETS THE STANDARDS OF PRACTICE SET FORTH BY THE FLORIDA BOARD OF PROFESSIONAL SURVEYORS AND MAPPERS PURSUANT TO CHAPTER 31-17.052 OF THE FLORIDA ADMINISTRATIVE CODES.
DATE: _____ DESCRIPTION: _____ DRAWN BY: _____	DATE OF LAST FIELD SURVEY: <b>October 5, 2023</b>	PREPARED FOR: <b>HARBOUR WATERWAY SPECIAL DISTRICT</b>	SURVEYOR'S CERTIFICATION: <b>Richard J. Sawyer</b> FLORIDA PROFESSIONAL SURVEYOR & MAPPER LICENSE NO. <b>PLS6131</b>
SHEET NUMBER: <b>01 of 15</b>			5202 SAN JUAN AVENUE, JACKSONVILLE, FLORIDA 32210 PHONE: 904/384-8377 LICENSED BUSINESS NO. 6487 www.arcsurveyors.com



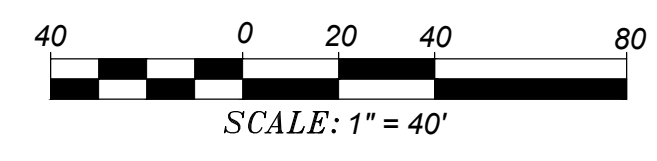
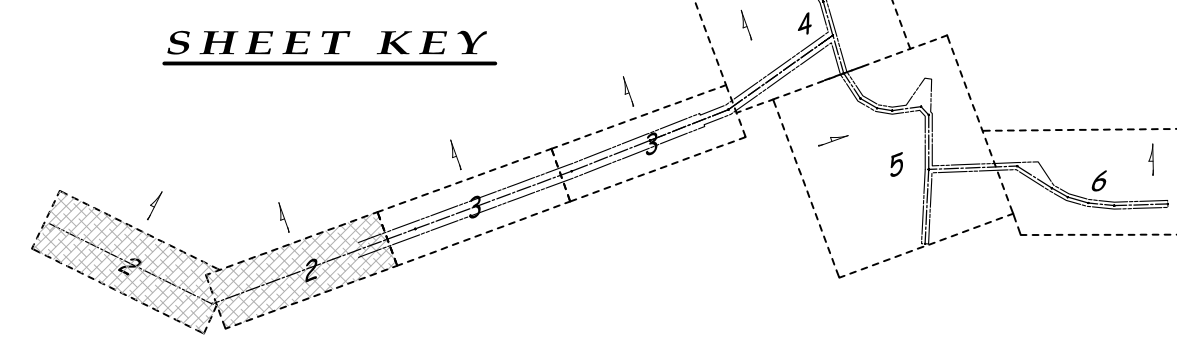


50 50 50 50 50 50 50 50 50 50



**LEGEND**

MLW	-----	Mean Low Water Line
Elev	-----	Elevation
STA	-----	Station
R & G	○	Channel Marker
	-----	Sheet Divider
	-----	Single Beam Survey Line
	-----	Channel Split Line
	---	Overhead Electric Lines



PROJECT:  
**MILL COVE & MILL HARBOUR**  
LOCATED IN:  
**DIVAL COUNTY, FLORIDA**

PREPARED FOR  
**HARBOUR WATERWAY  
SPECIAL DISTRICT**

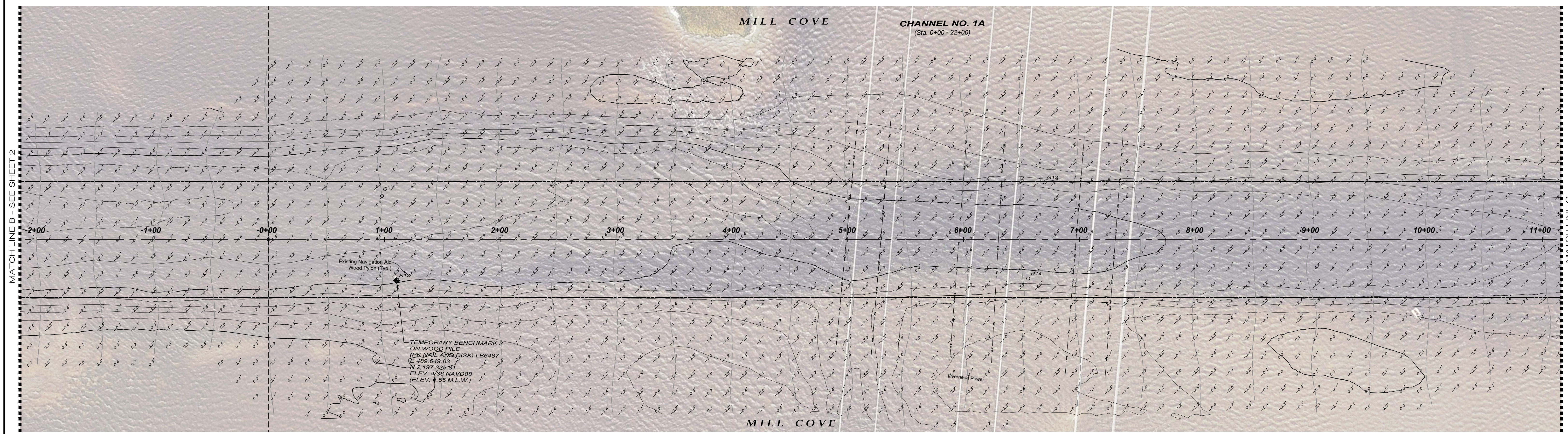
DATE OF LAST FIELD SURVEY:  
**October 6, 2023**

NOT VALID WITHOUT THE  
SIGNATURE AND THE ORIGINAL  
RAISED SEAL OF A FLORIDA  
LICENSED SURVEYOR AND MAPPER.

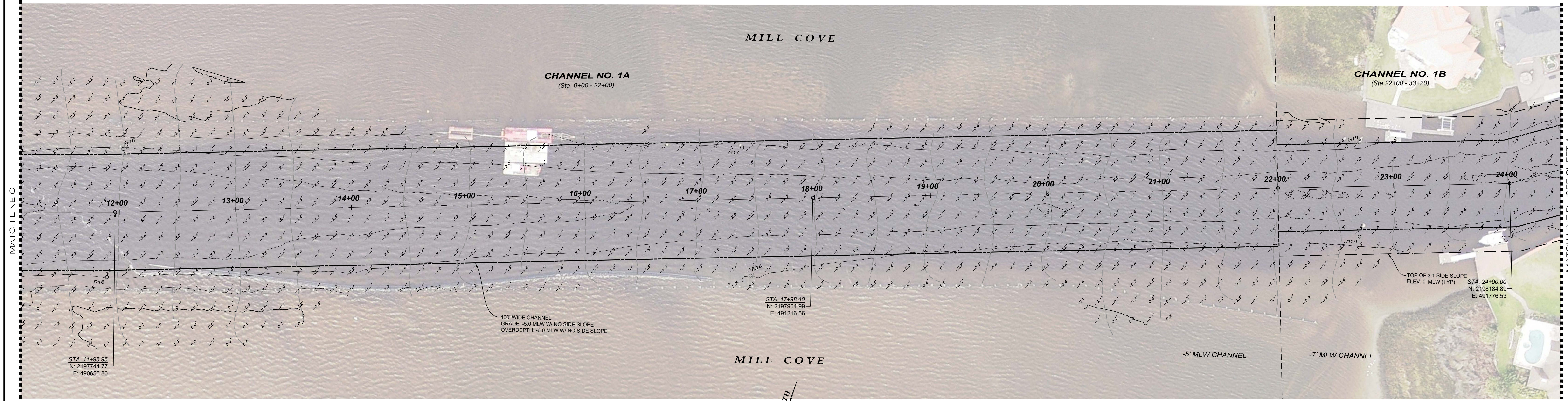
**ARC SURVEYING & MAPPING, INC.**  
5202 SAN JUAN AVENUE, JACKSONVILLE,  
FLORIDA 32210 PHONE: 904/384-8377  
LICENSED BUSINESS NO. 6487  
www.arcsurveyors.com

**SHEET NUMBER: 02 of 15**

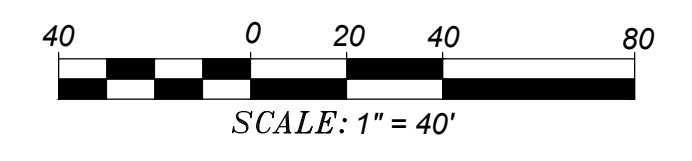

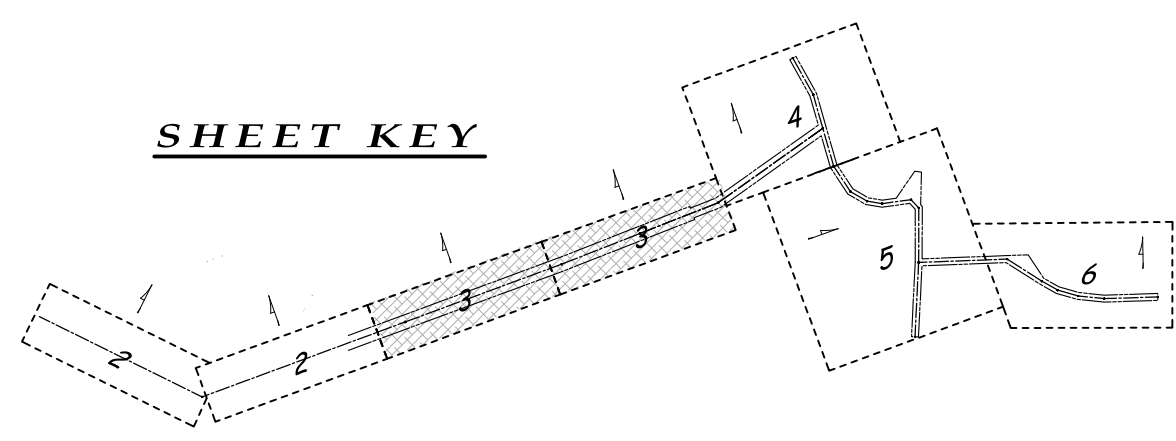




50      50      50      50      50      50      50      50      50      50



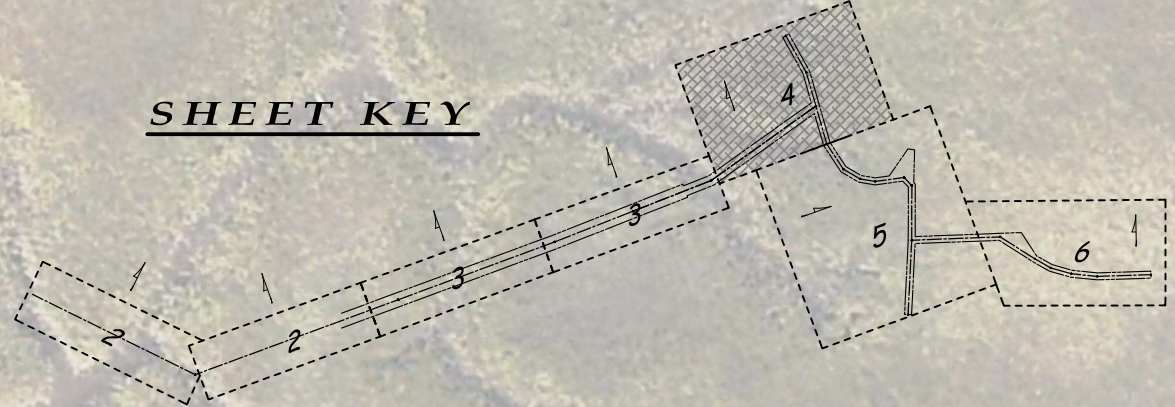
- LEGEND**
- MLW ----- Mean Low Water Line
  - Elev ----- Elevation
  - STA ----- Station
  - R & G ----- Channel Marker
  - Sheet Divider
  - Single Beam Survey Line
  - Channel Split Line
  - OE ----- Overhead Electric Lines



<p style="text-align: center;"><b>PROJECT:</b> MILL COVE &amp; MILL HARBOUR</p> <p style="text-align: center;"><b>LOCATED IN:</b> DIVAL COUNTY, FLORIDA</p> <p style="text-align: center;"><b>PREPARED FOR:</b> HARBOUR WATERWAY SPECIAL DISTRICT</p>	<p style="text-align: center;"><b>DATE OF LAST FIELD SURVEY:</b> October 6, 2023</p> <p style="text-align: center;"><small>NOT VALID WITHOUT THE SIGNATURE AND THE ORIGINAL RAISED SEAL OF A FLORIDA LICENSED SURVEYOR AND MAPPER.</small></p>
<p style="text-align: center;"><b>ARC SURVEYING &amp; MAPPING, INC.</b></p> <p style="text-align: center;"><small>5202 SAN JUAN AVENUE, JACKSONVILLE, FLORIDA 32210 PHONE: 904/384-8377 LICENSED BUSINESS NO. 6487 www.arcsurveyors.com</small></p>	
<p><b>SHEET NUMBER: 03 of 15</b></p>	

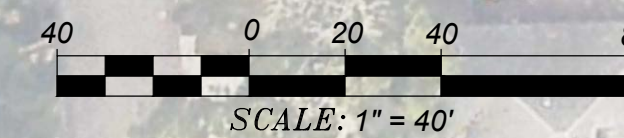


**SHEET KEY**



MILL COVE

GRID NORTH



STA. 0+00.00  
N: 2199221.51  
E: 492311.40

CHANNEL NO. 2A  
(Sta. 0+00 - 8+32.71)

STA. 3+00.76  
N: 2198958.78  
E: 492457.78

TOP OF 3:1 SIDE SLOPE  
ELEV. 0' MLW (TYP)

50' WIDE CHANNEL  
GRADE: -6.0 MLW W/ 3:1 SIDE SLOPE  
OVERDEPTH: -7.0 MLW W/ NO SIDE SLOPE

SITE BENCHMARK  
(1/4" REBAR W/ CAP) LB6487  
E: 492164.77  
N: 2,198,562.68  
ELEV: 3.87 NAVD88  
(ELEV: 6.06 M.L.W.)

TEMPORARY BENCHMARK 1  
(PK NAIL AND DISK) LB6487  
ELEV: 3.32 NAVD88  
(ELEV: 5.51 M.L.W.)

STA. 33+20.28  
N: 2198718.33  
E: 492526.43

CHANNEL NO. 1B  
(Sta. 22+00 - 33+20)

75' WIDE CHANNEL  
GRADE: -7.0 MLW W/ 3:1 SIDE SLOPE  
OVERDEPTH: -8.0 MLW W/ NO SIDE SLOPE

**LEGEND**

- MLW ----- Mean Low Water Line
- Elev ----- Elevation
- STA ----- Station
- R & G ----- Channel Marker
- Sheet Divider
- Single Beam Survey Line
- Channel Split Line
- Overhead Electric Lines

CHANNEL NO. 2B  
(Sta. 8+32.71 - 12+88.89)

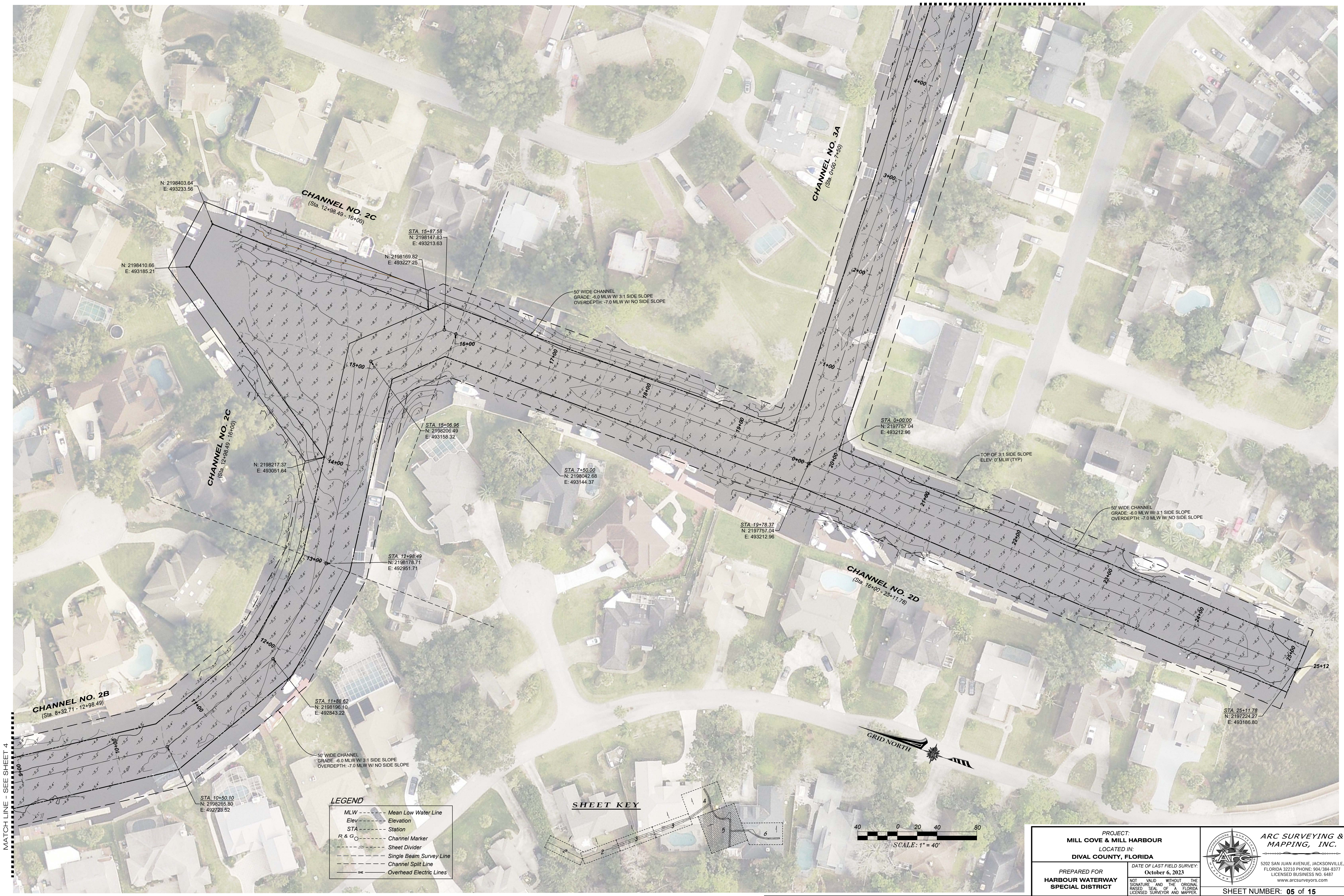
STA. 8+32.71  
N: 2198447.27  
E: 492603.82

MATCH LINE D - SEE SHEET 3

MATCH LINE - SEE SHEET 5

<p><b>SUBMITTERS CERTIFICATION</b></p> <p><b>MILL COVE &amp; MILL HARBOUR</b> LOCATED IN: <b>DIVAL COUNTY, FLORIDA</b></p>			<p><b>ARC SURVEYING &amp; MAPPING, INC.</b> 5202 SAN JUAN AVENUE, JACKSONVILLE, FLORIDA 32210 PHONE: 904/384-8377 LICENSED BUSINESS NO. 6487 www.arcsurveyors.com</p>
<p>PREPARED FOR <b>HARBOUR WATERWAY SPECIAL DISTRICT</b></p>	<p>DATE OF LAST FIELD SURVEY: <b>October 6, 2023</b></p> <p>NOT VALID WITHOUT THE SIGNATURE AND THE ORIGINAL RAISED SEAL OF A FLORIDA LICENSED SURVEYOR AND MAPPER.</p>		
<p>FILE PATH: F:\2023\23-229 HARBOUR WATERWAY MILL COVE SURVEYING SERVICES\DATA\DWG\23-229_MILL_COVE-HYDRO.DWG PLOTTED BY: ALEX SINARDI ON: 10/20/2023 1:26 PM LAST SAVED BY: ASINARDI ON: 10/20/2023 1:24 PM</p>		<p><b>SHEET NUMBER: 04 of 15</b></p>	

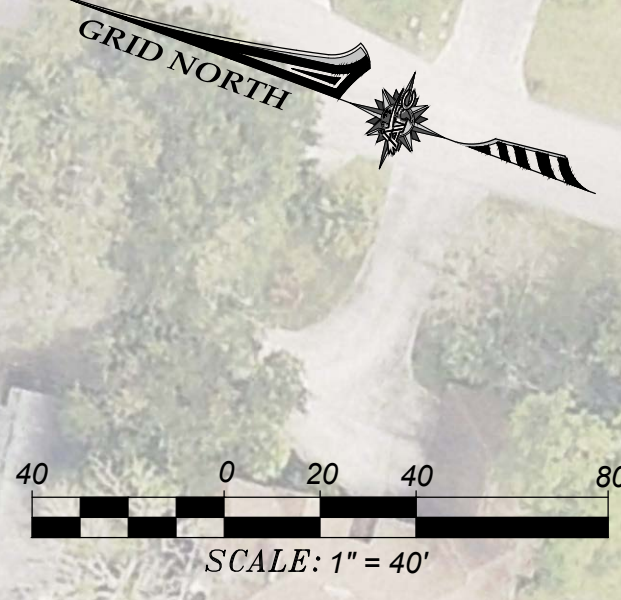





MATCH LINE - SEE SHEET 4

**LEGEND**

MLW	-----	Mean Low Water Line
Elev	-----	Elevation
STA	-----	Station
R & G	-----	Channel Marker
Sheet Divider	-----	Sheet Divider
Single Beam Survey Line	-----	Single Beam Survey Line
Channel Split Line	-----	Channel Split Line
Overhead Electric Lines	-----	Overhead Electric Lines



PROJECT:  
**MILL COVE & MILL HARBOUR**  
LOCATED IN:  
**DIVAL COUNTY, FLORIDA**

PREPARED FOR  
**HARBOUR WATERWAY  
SPECIAL DISTRICT**

DATE OF LAST FIELD SURVEY:  
**October 6, 2023**

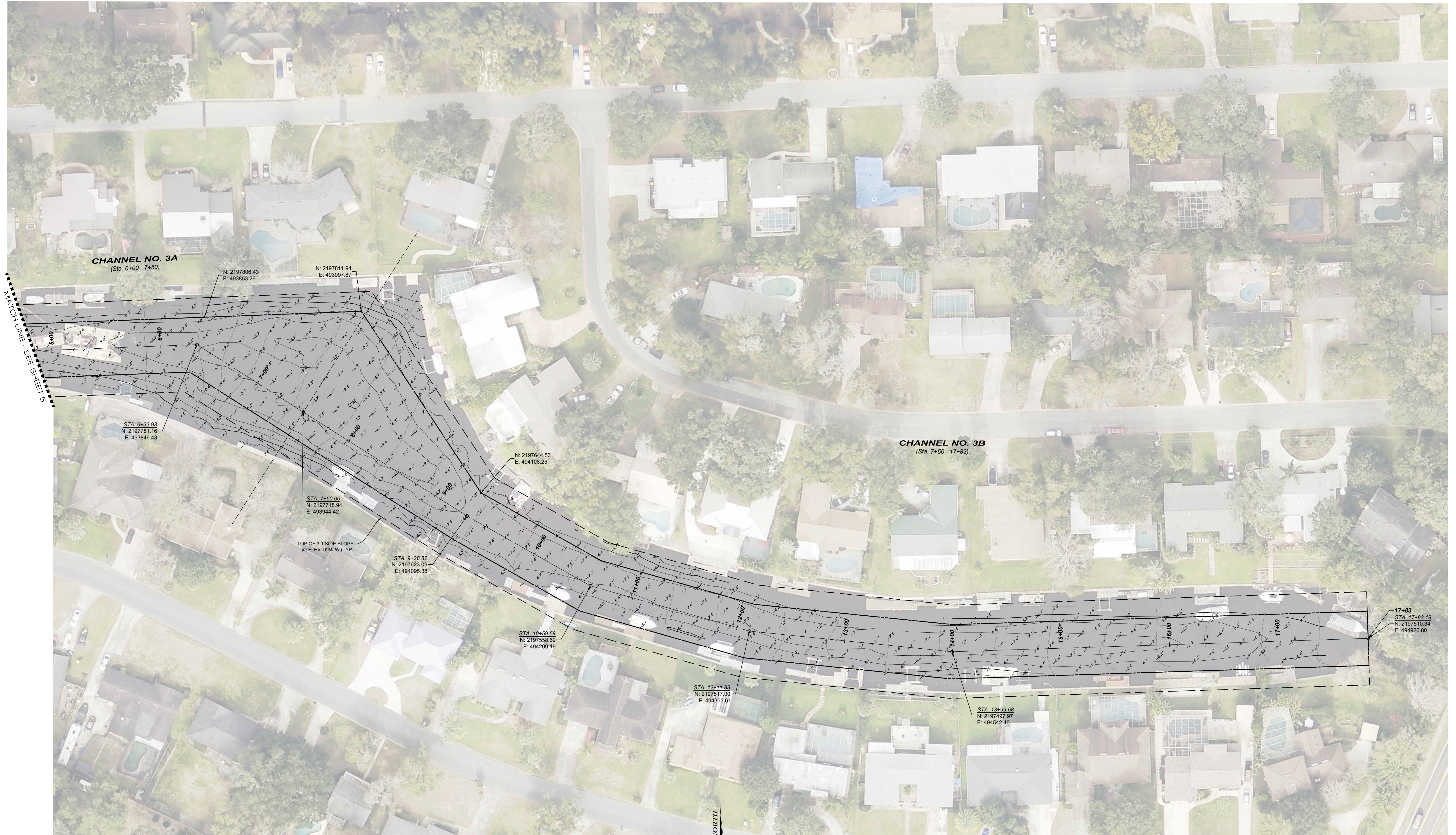
NOT VALID WITHOUT THE  
SIGNATURE AND THE ORIGINAL  
RUBBING SEAL OF A FLORIDA  
LICENSED SURVEYOR AND MAPPER.

**ARC SURVEYING &  
MAPPING, INC.**

5202 SAN JUAN AVENUE, JACKSONVILLE,  
FLORIDA 32210 PHONE: 904/384-8377  
LICENSED BUSINESS NO. 6487  
www.arcsurveyors.com

**SHEET NUMBER: 05 of 15**





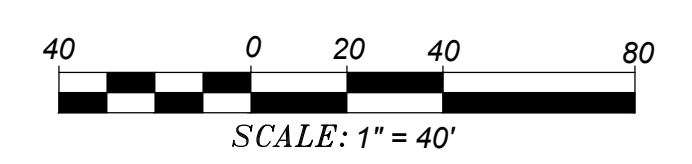
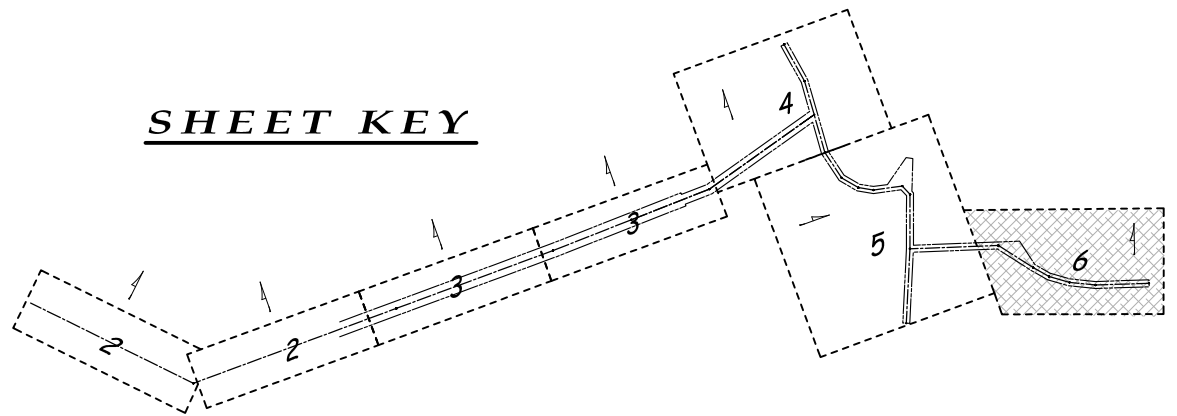
MATCH LINE - SEE SHEET 2

**CHANNEL NO. 3A**  
(Sta. 0+00 - 7+50)

**CHANNEL NO. 3B**  
(Sta. 7+50 - 17+83)

**LEGEND**

MLW	-----	Mean Low Water Line
Elev	-----	Elevation
STA	-----	Station
R & G	○	Channel Marker
	-----	Sheet Divider
	-----	Single Beam Survey Line
	-----	Channel Split Line
	---o---	Overhead Electric Lines



PROJECT:  
**MILL COVE & MILL HARBOUR**  
LOCATED IN:  
**DIVAL COUNTY, FLORIDA**

PREPARED FOR:  
**HARBOUR WATERWAY  
SPECIAL DISTRICT**

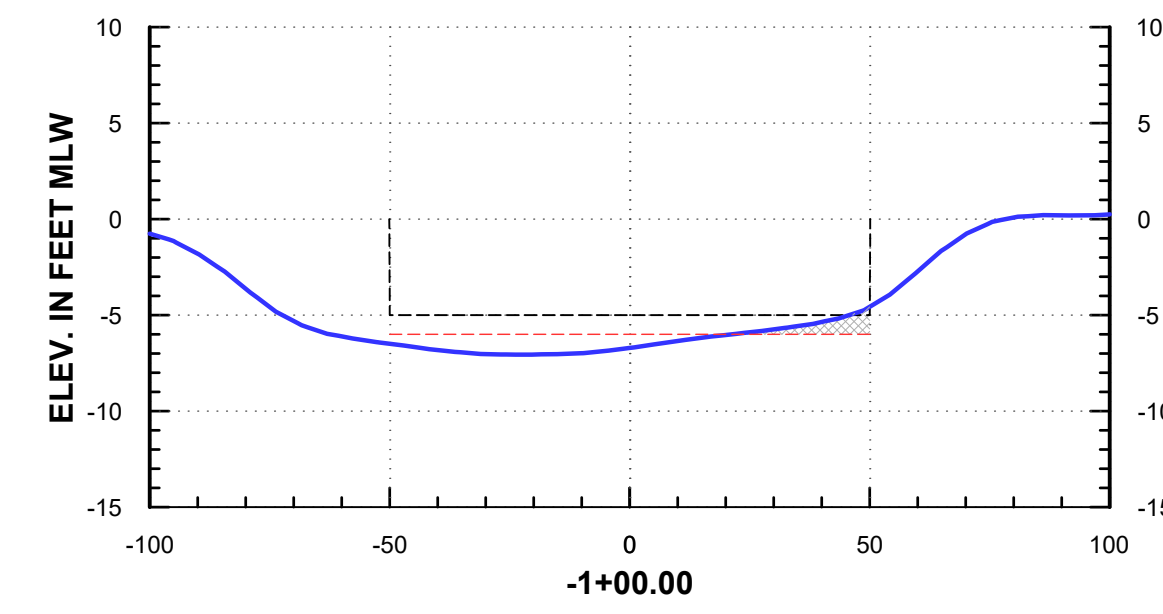
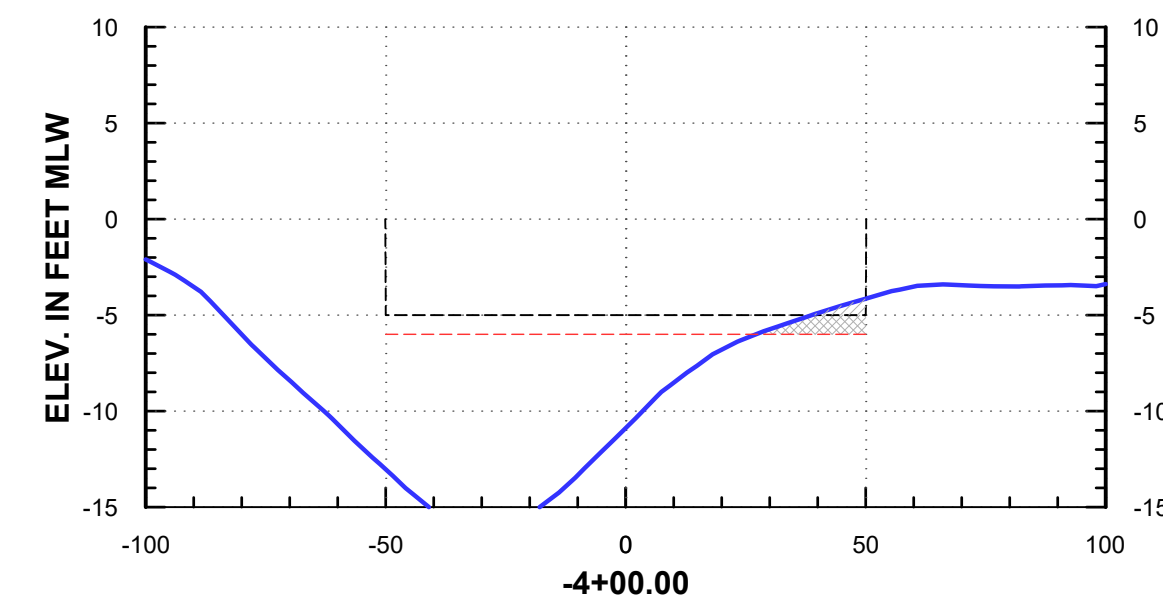
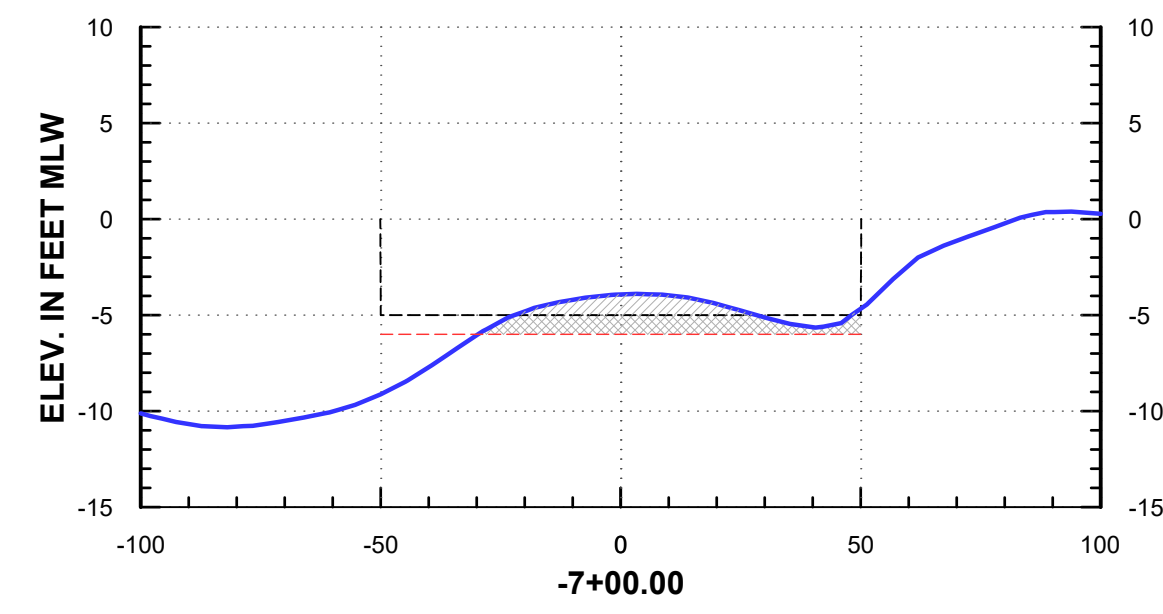
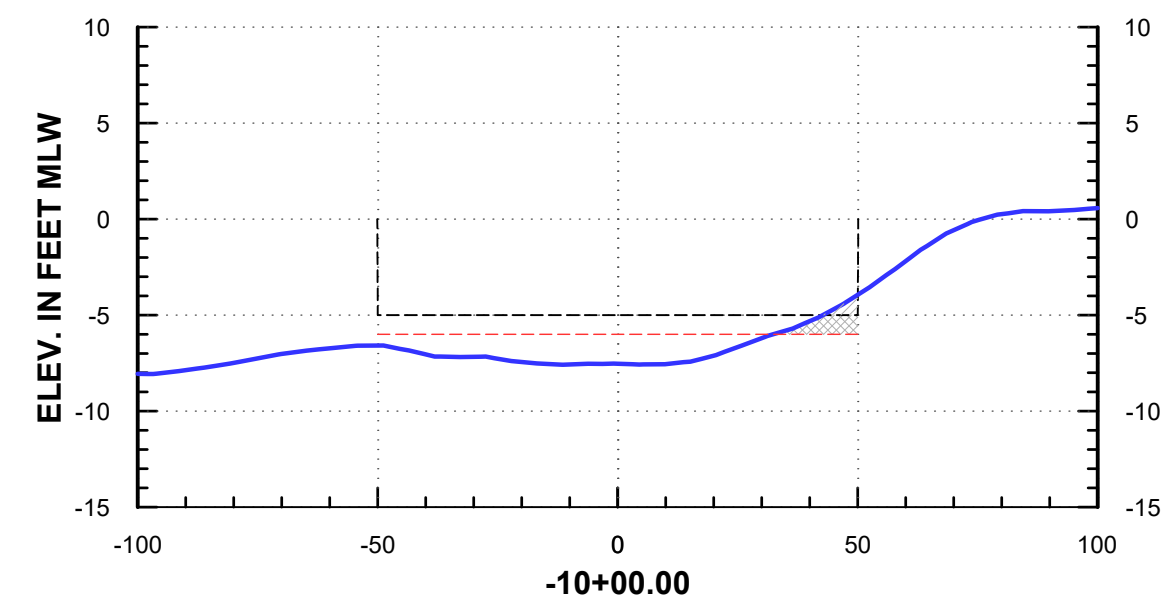
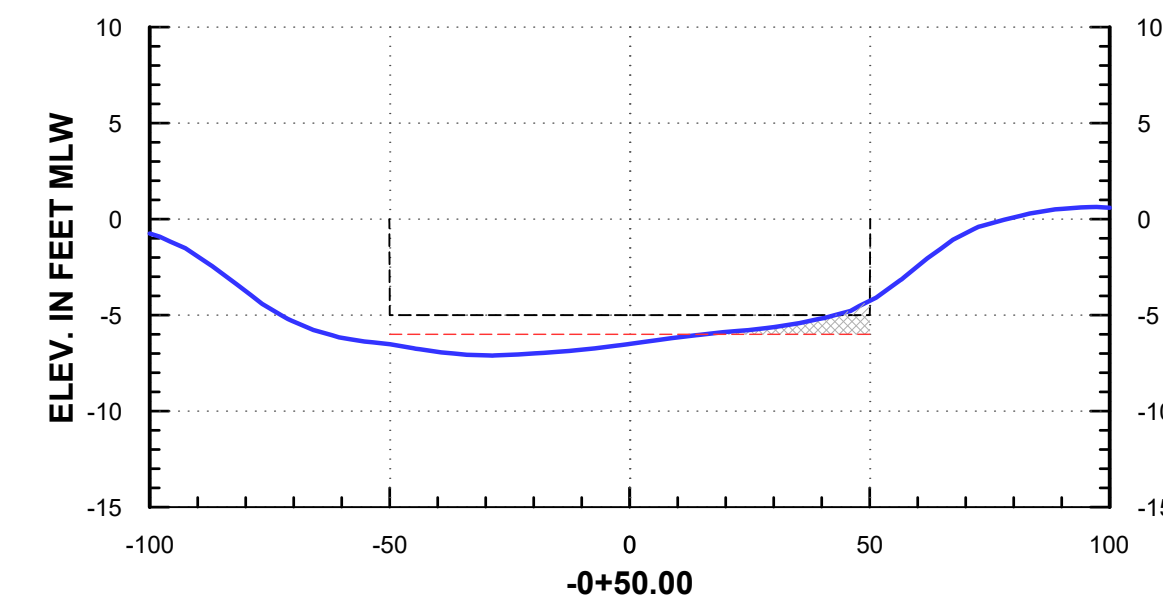
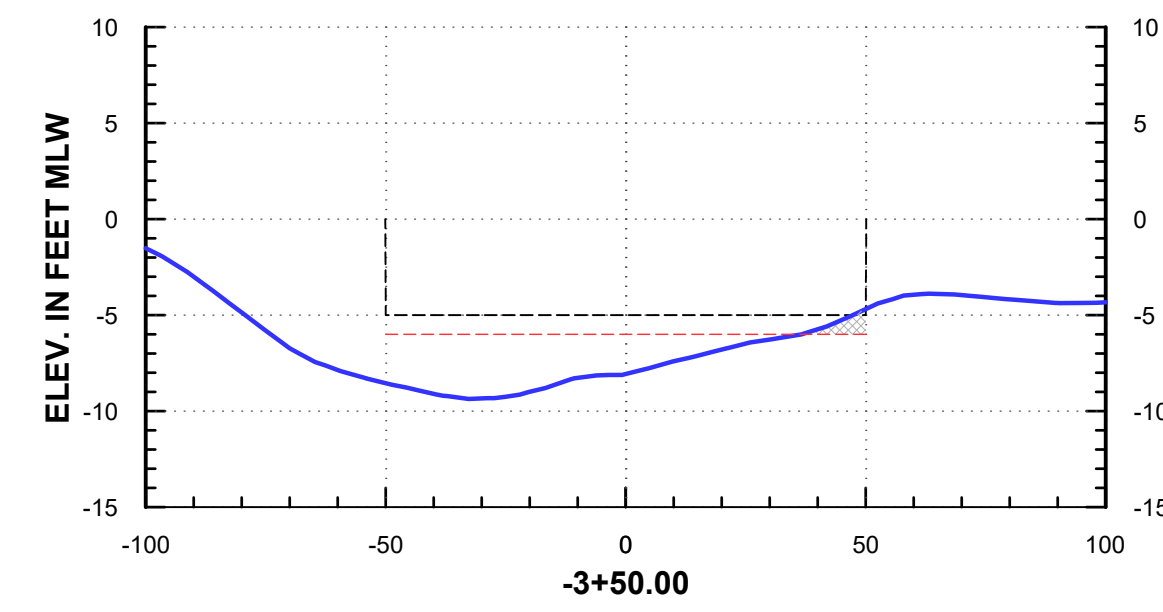
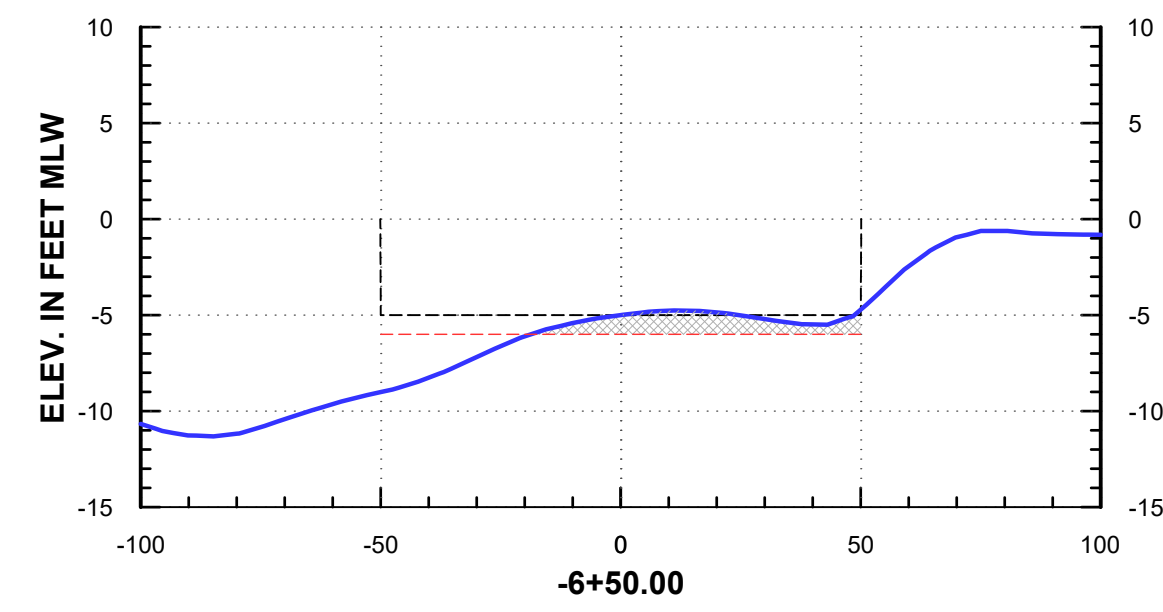
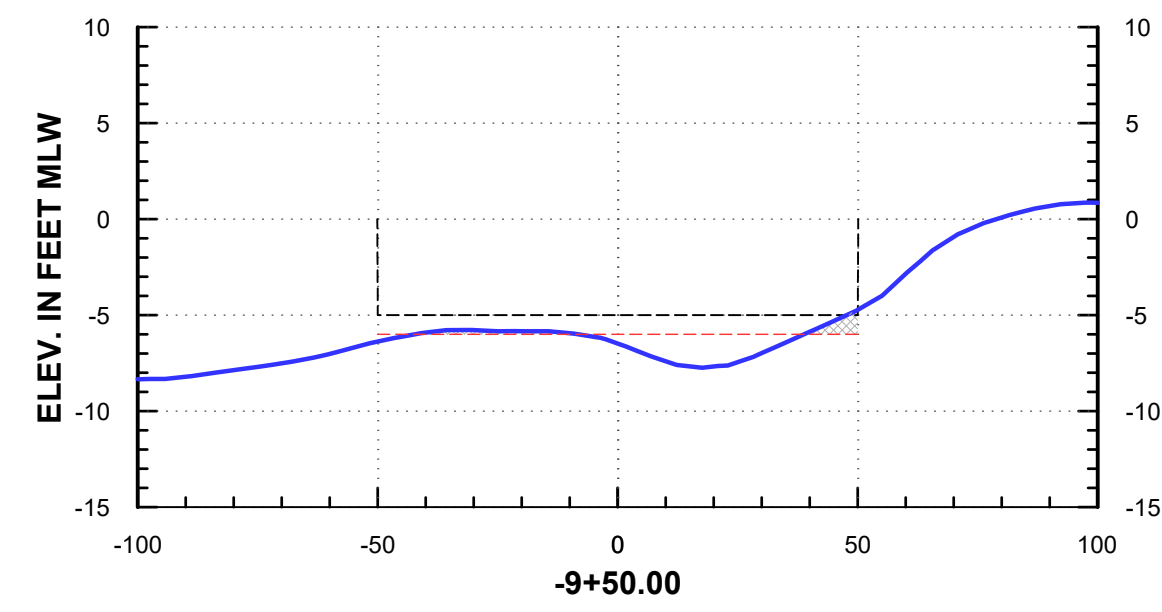
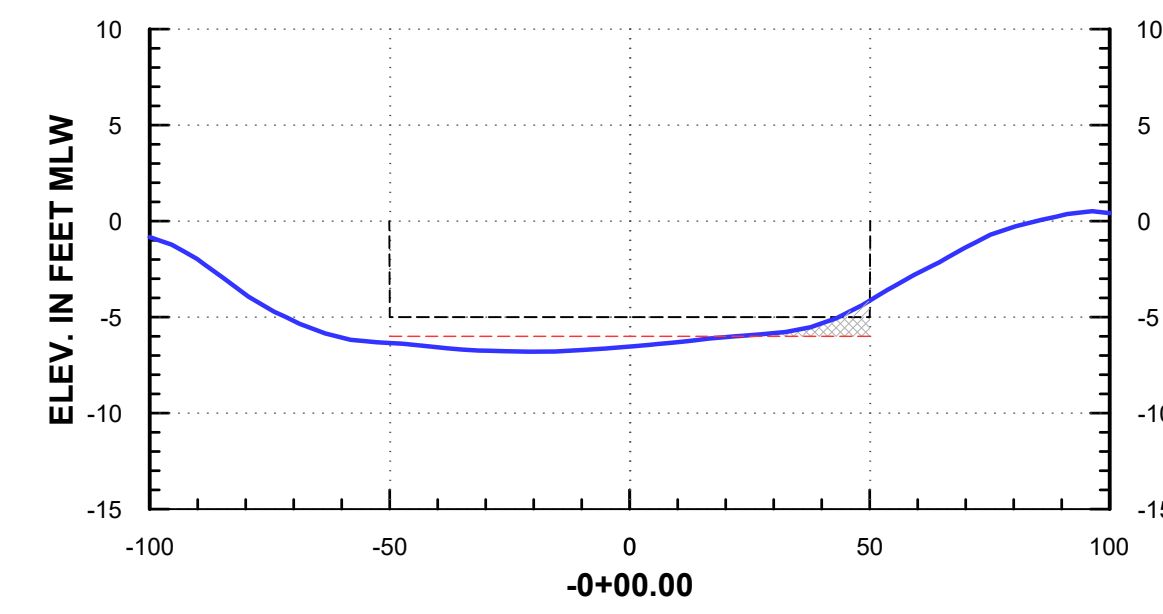
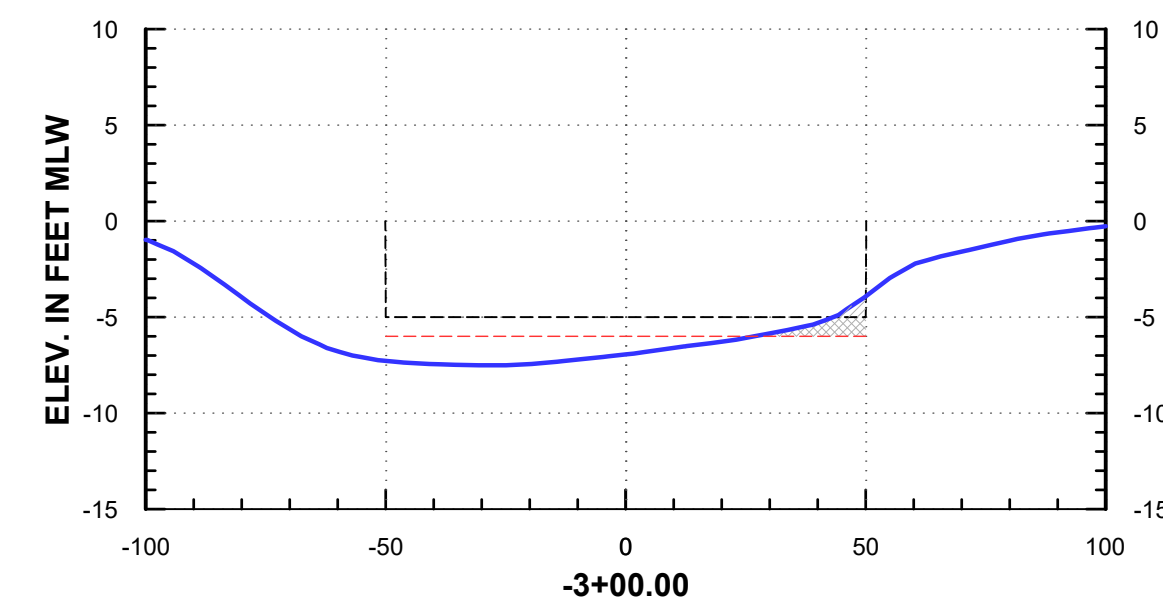
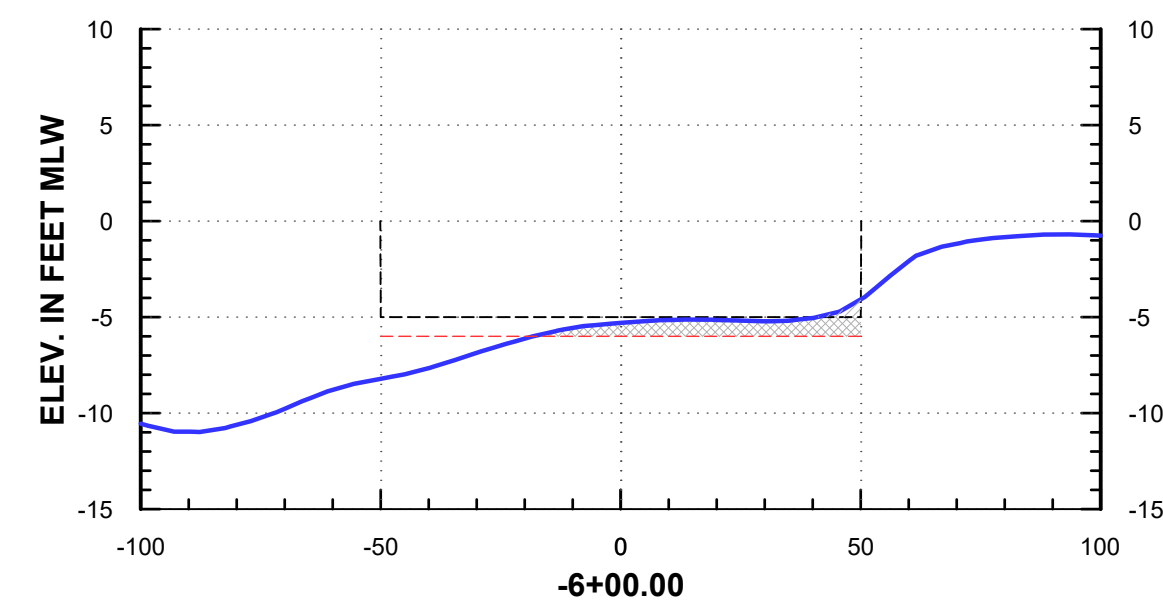
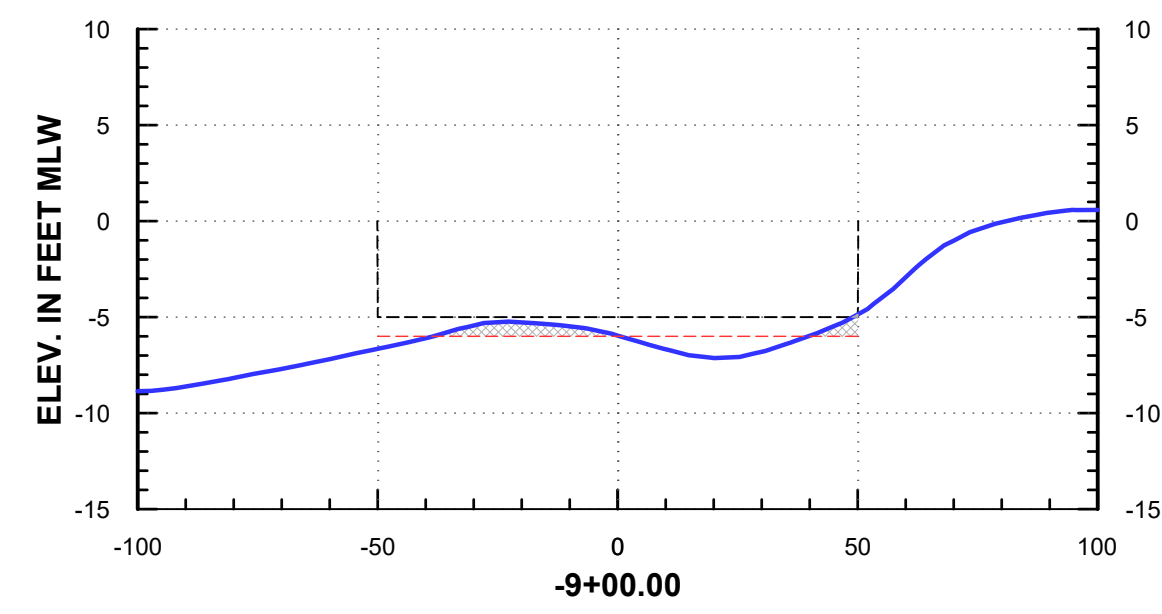
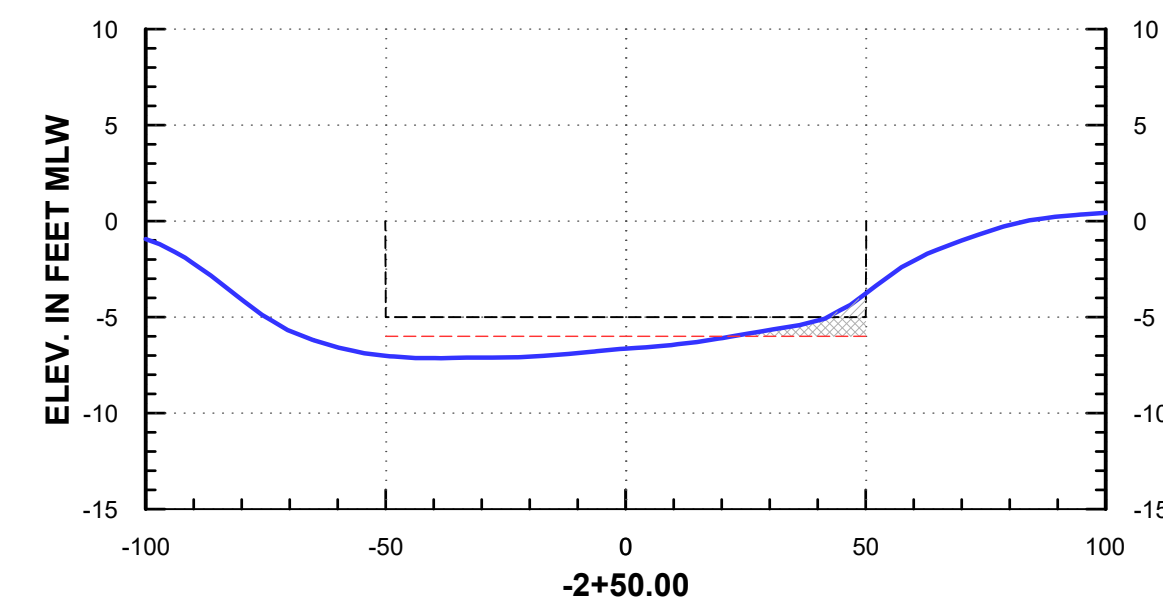
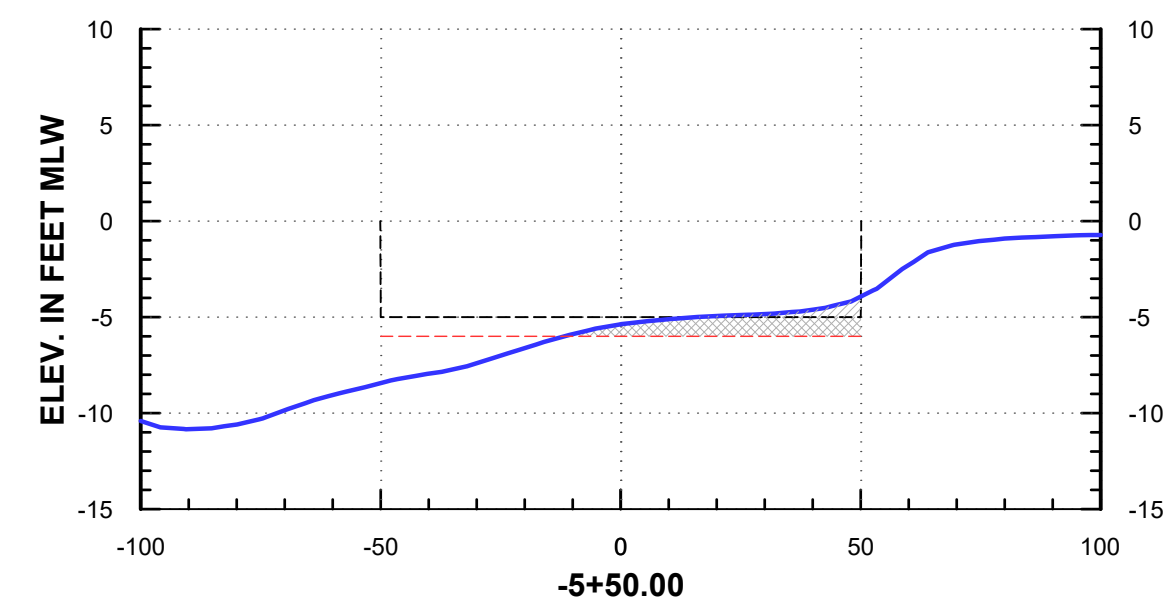
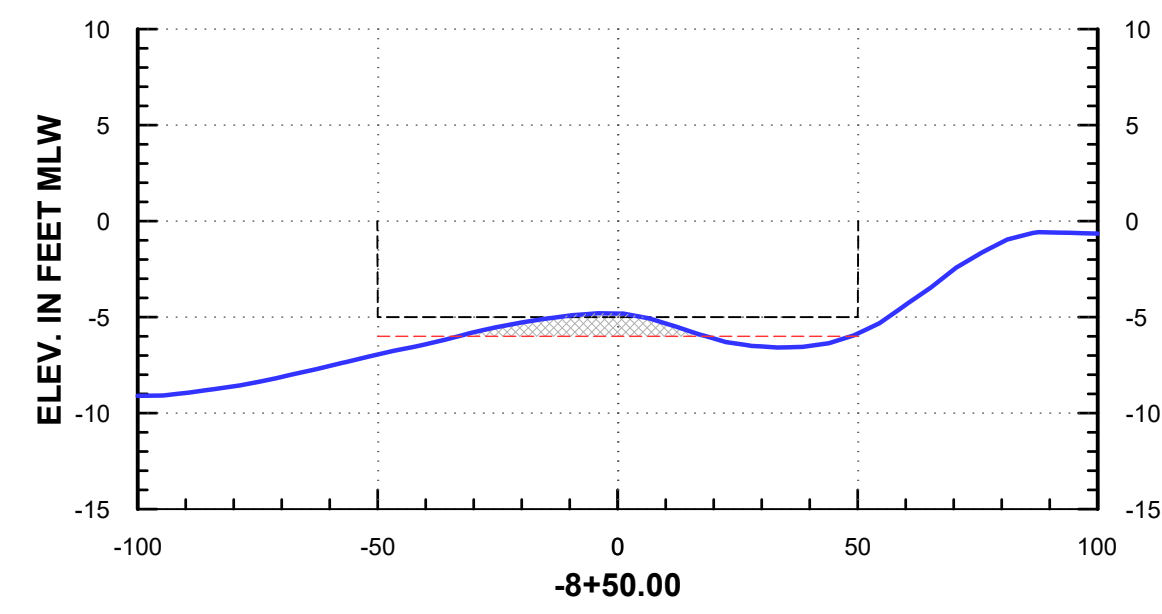
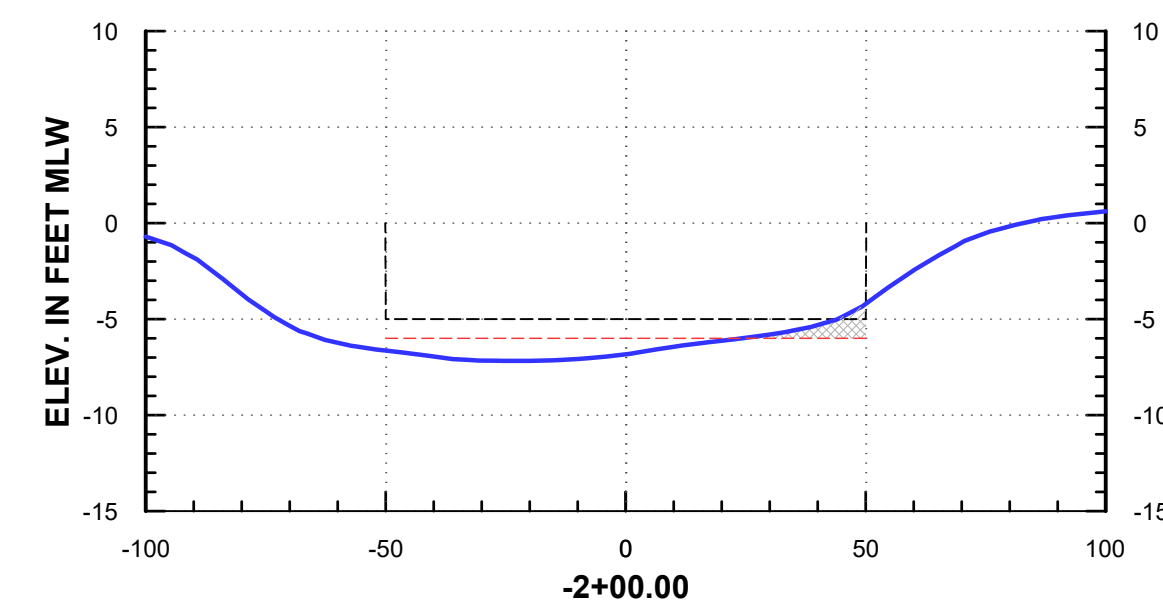
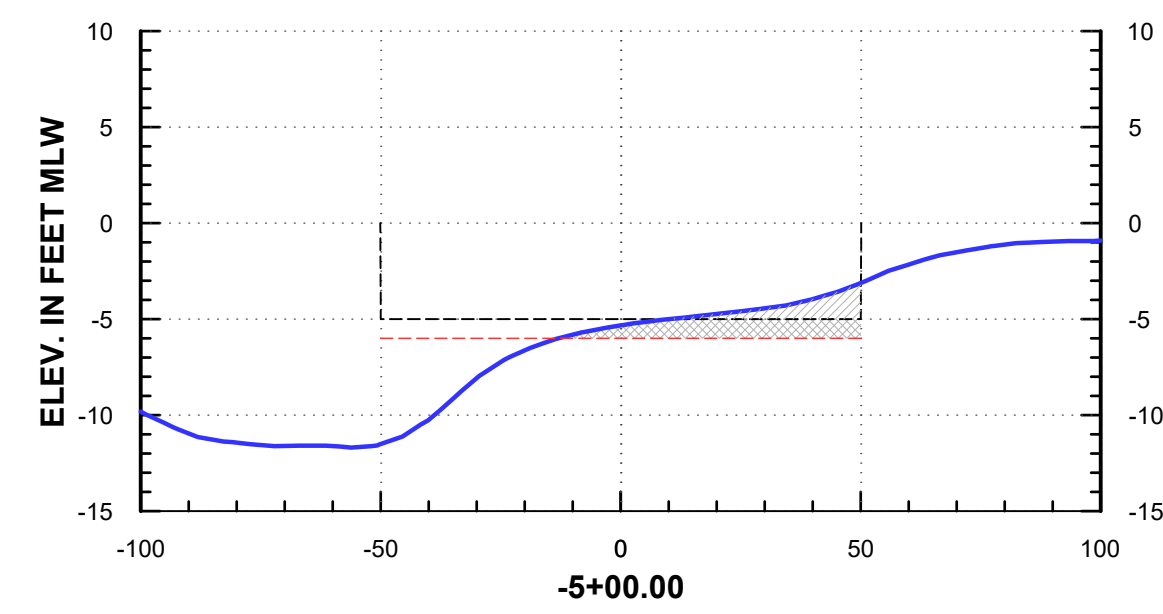
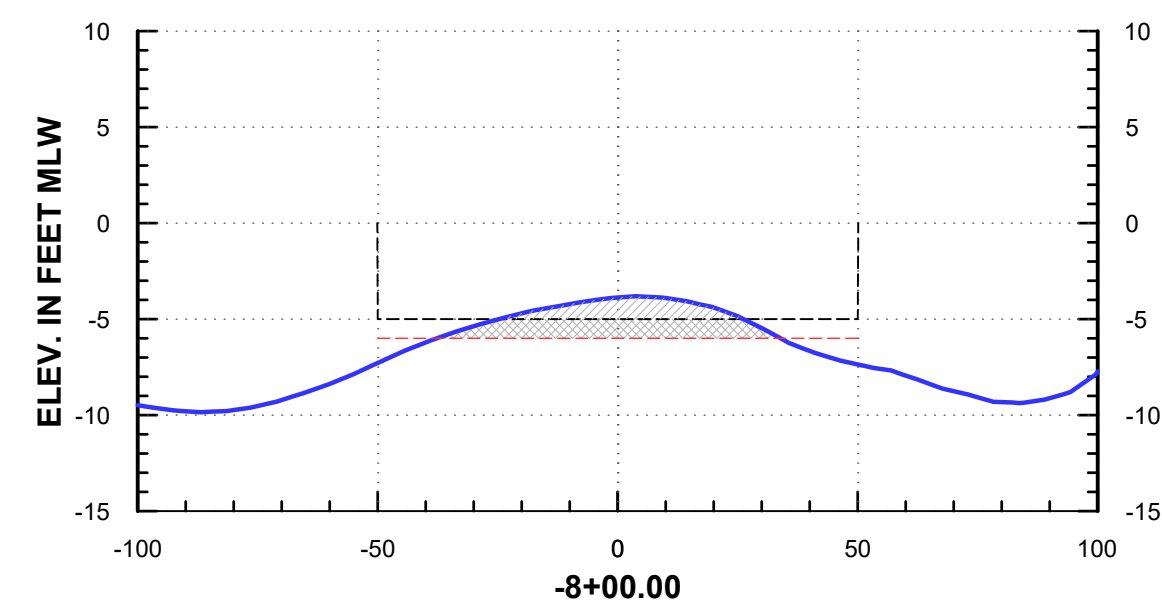
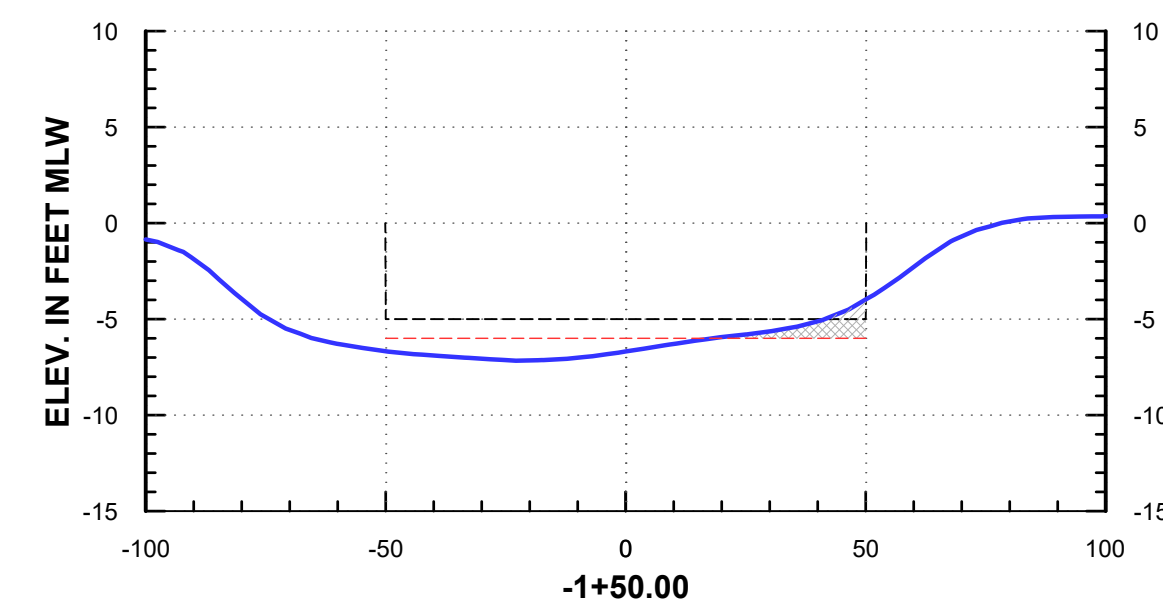
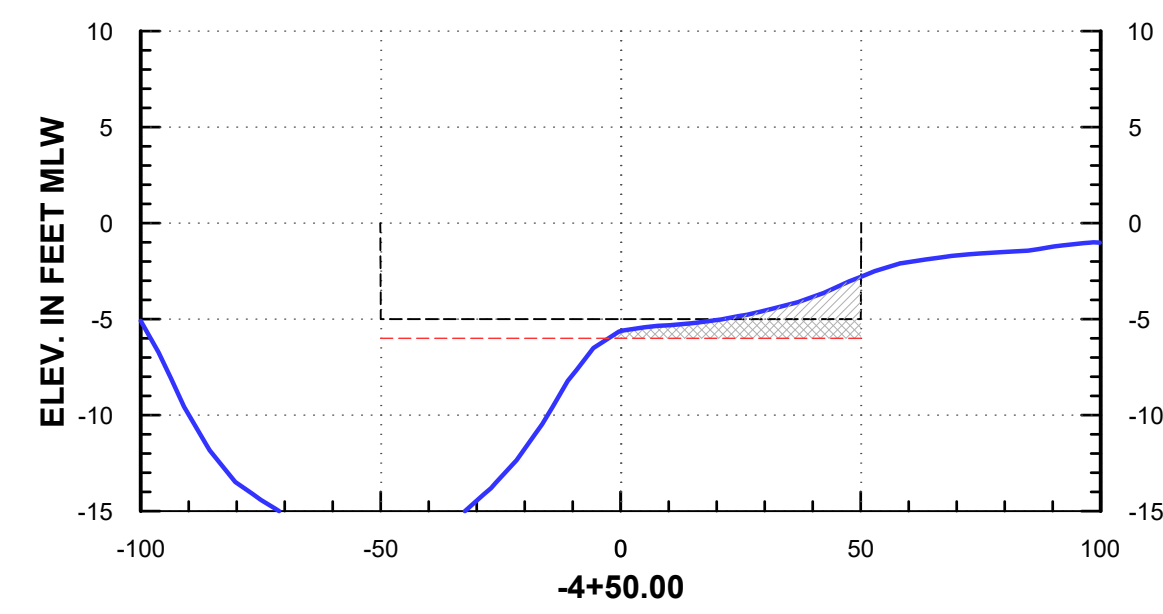
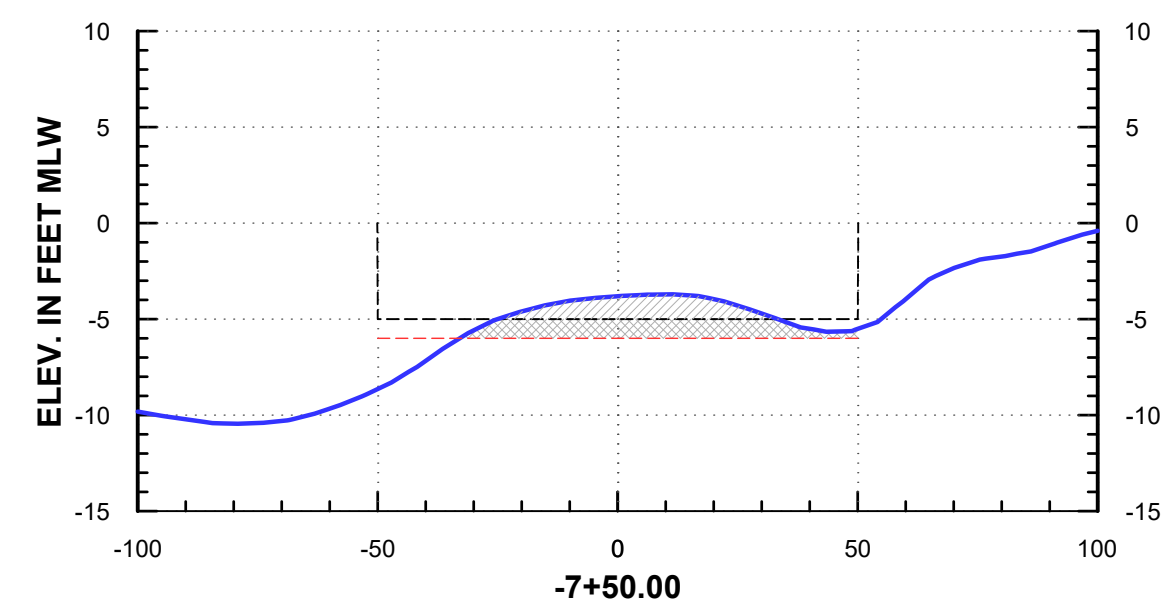
DATE OF LAST FIELD SURVEY:  
**October 6, 2023**

NOT VALID WITHOUT THE  
SIGNATURE AND THE ORIGINAL  
RAISED SEAL OF A FLORIDA  
LICENSED SURVEYOR AND MAPPER.

**ARC SURVEYING & MAPPING, INC.**  
5202 SAN JUAN AVENUE, JACKSONVILLE, FLORIDA 32210 PHONE: 904/384-8377 LICENSED BUSINESS NO. 6487 www.arcsurveyors.com

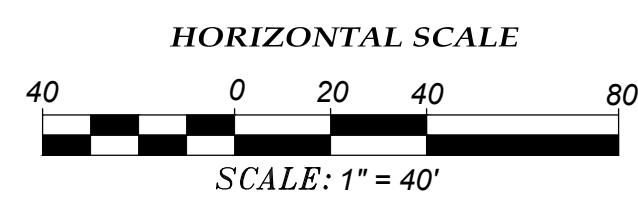
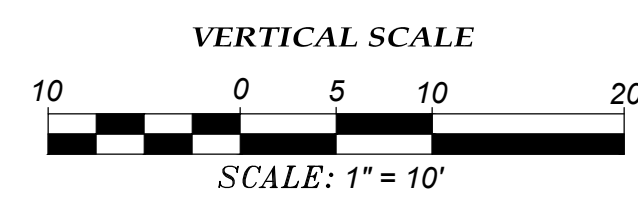
**SHEET NUMBER: 06 of 15**






**LEGEND**

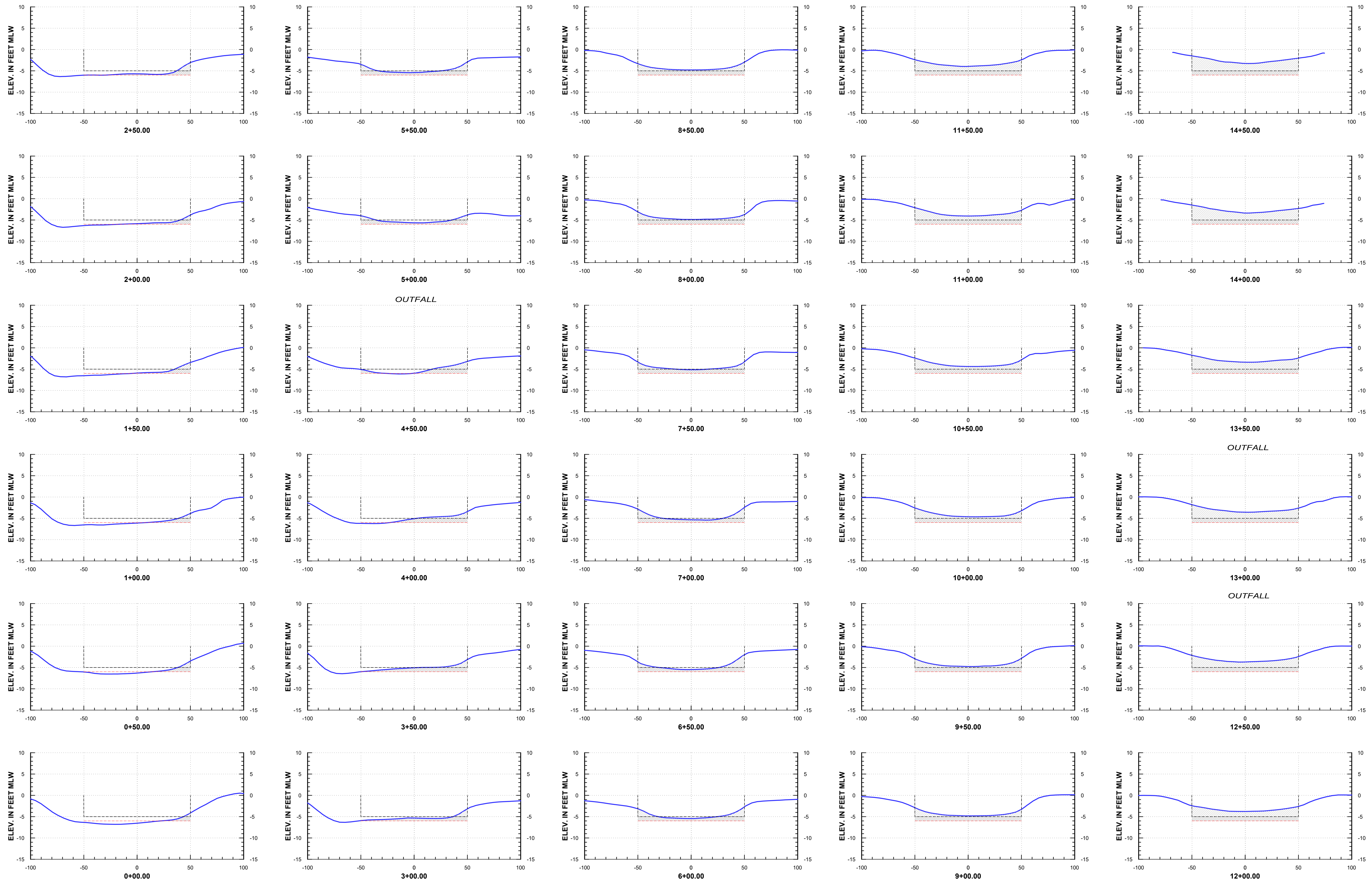
MLW	-----	Mean Low Water Line
ELEV	-----	Elevation
	-----	5' Template
	-----	6' Overdepth
	-----	October 6, 2023 Pre-dredge Survey



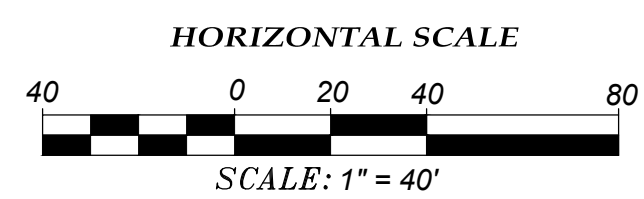
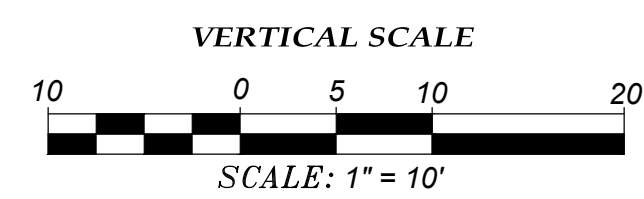
## CHANNEL 1A EXTENSION

<p>PROJECT: <b>MILL COVE &amp; MILL HARBOUR</b> LOCATED IN: <b>DIVAL COUNTY, FLORIDA</b></p>		 <p><b>ARC SURVEYING &amp; MAPPING, INC.</b> 5202 SAN JUAN AVENUE, JACKSONVILLE, FLORIDA 32210 PHONE: 904/384-8377 LICENSED BUSINESS NO. 6487 www.arcsurveyors.com</p>
<p>PREPARED FOR <b>HARBOUR WATERWAY SPECIAL DISTRICT</b></p>	<p>DATE OF LAST FIELD SURVEY: <b>October 6, 2023</b></p> <p>NOT VALID WITHOUT THE SIGNATURE AND THE ORIGINAL RAISED SEAL OF A FLORIDA LICENSED SURVEYOR AND MAPPER.</p>	
<p>FILE PATH: F:\2023\23-229 HARBOUR WATERWAY MILL COVE SURVEYING SERVICES\DATA\DWG\23-229_MILL_COVE-HYDRO.DWG PLOTTED BY: ALEX SINARDI ON: 10/20/2023 1:27 PM LAST SAVED BY: ASINARDI ON: 10/20/2023 1:24 PM</p>		<p>SHEET NUMBER: <b>07</b> of 15</p>





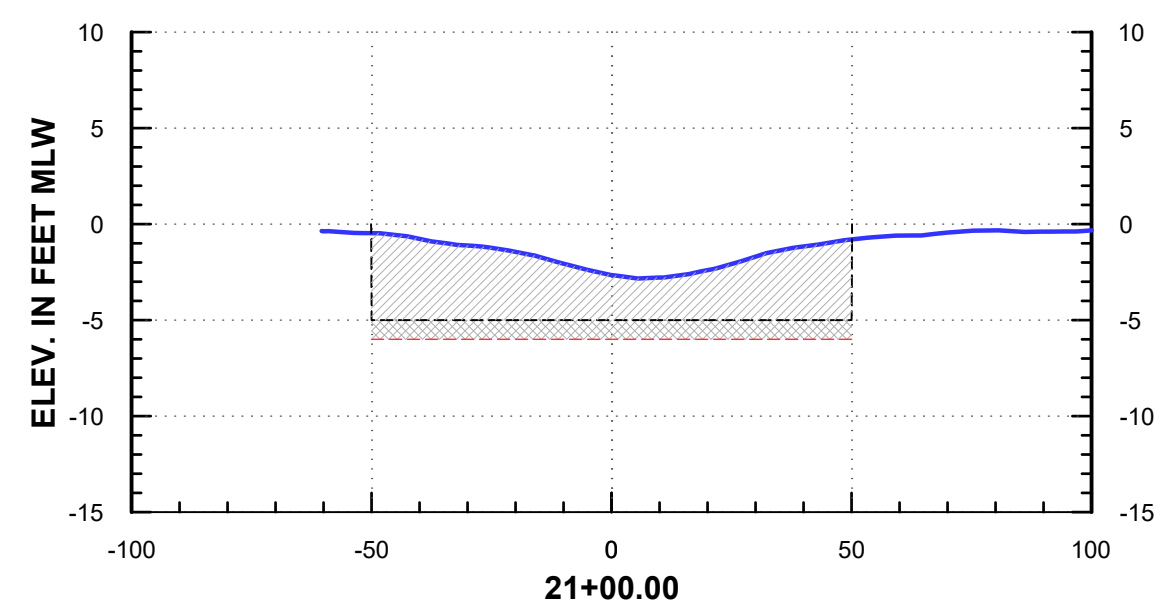
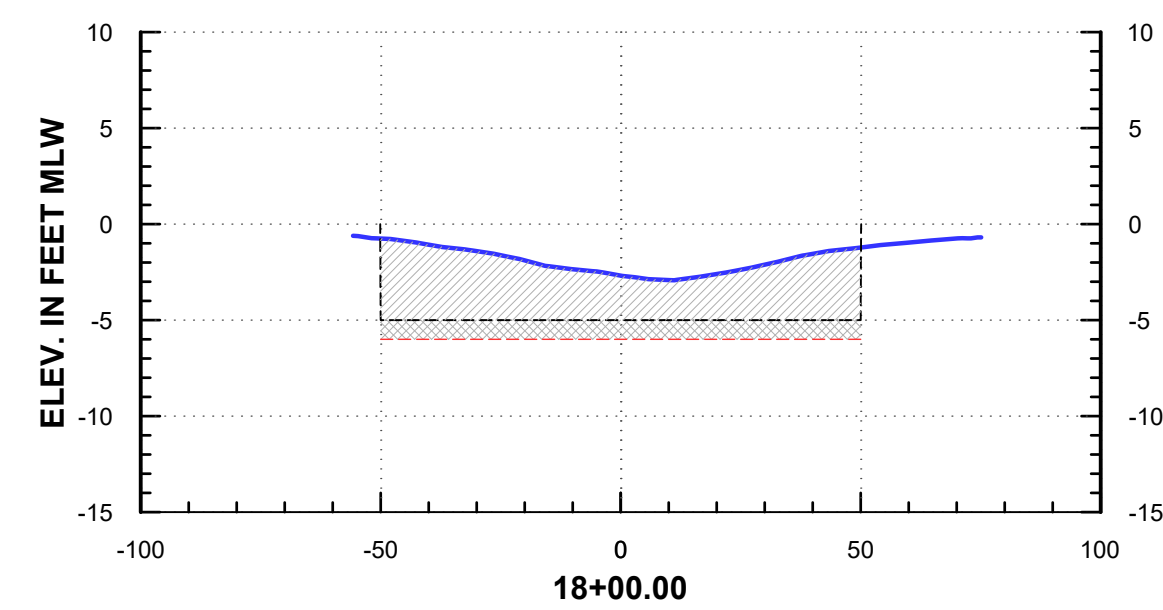
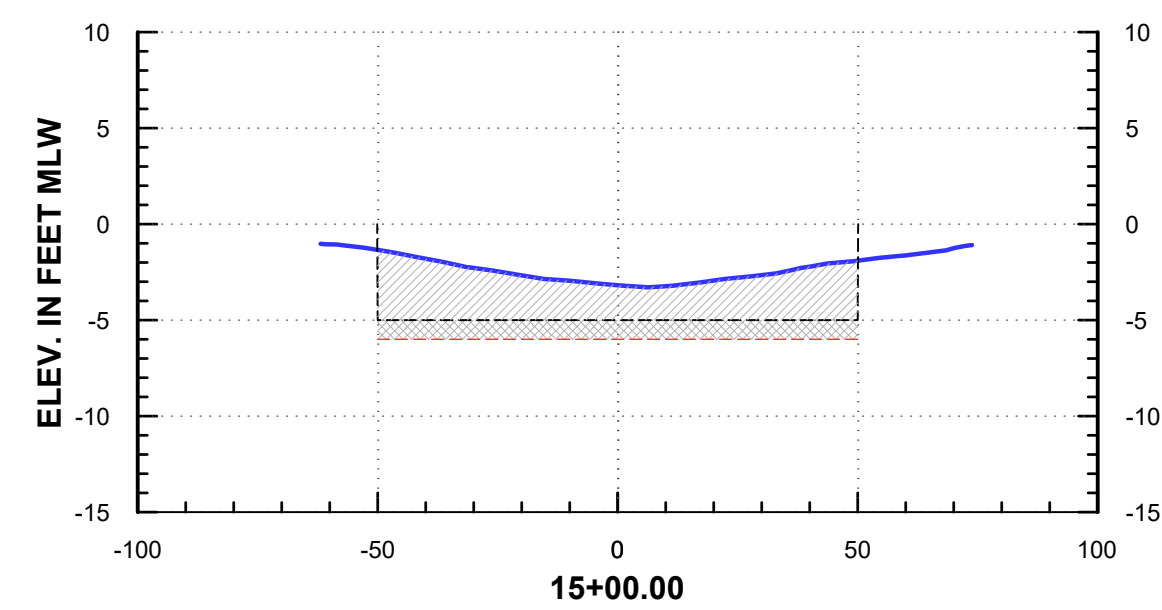
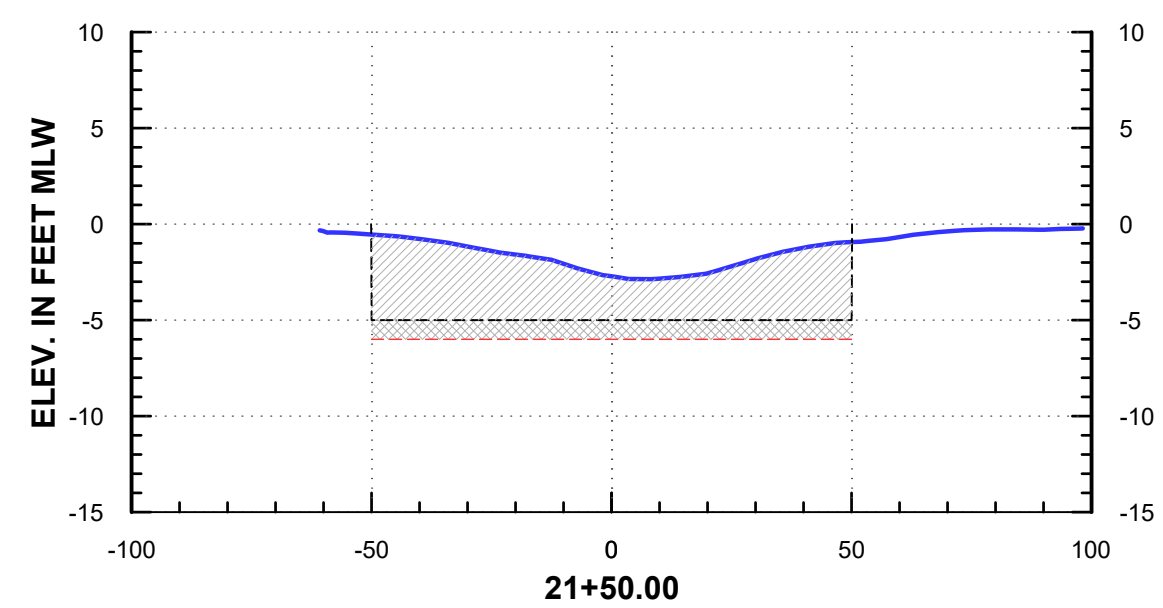
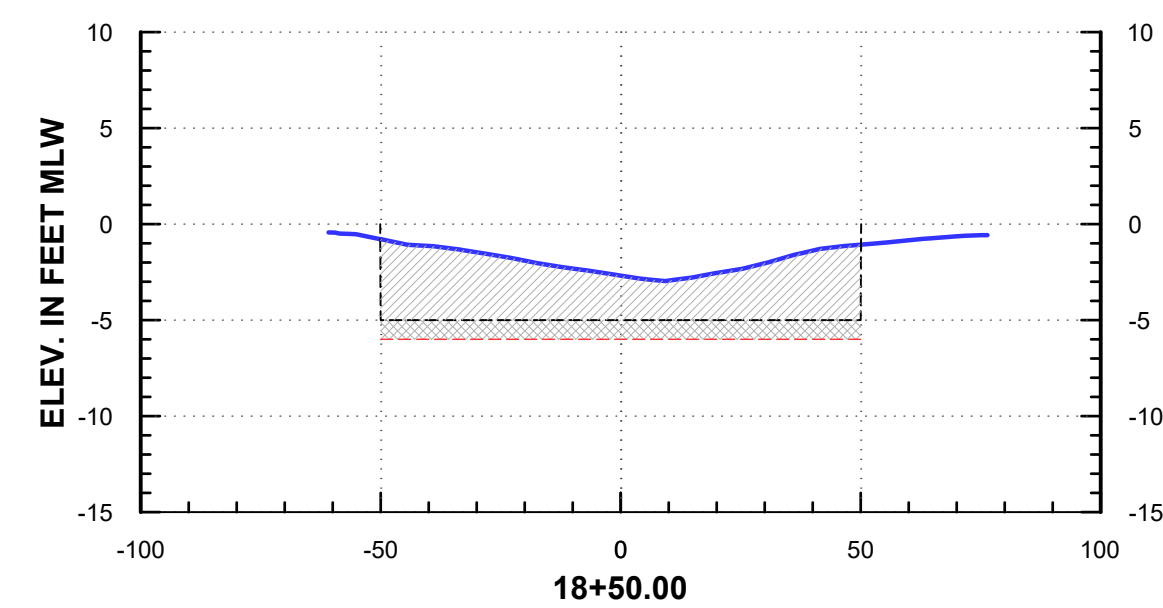
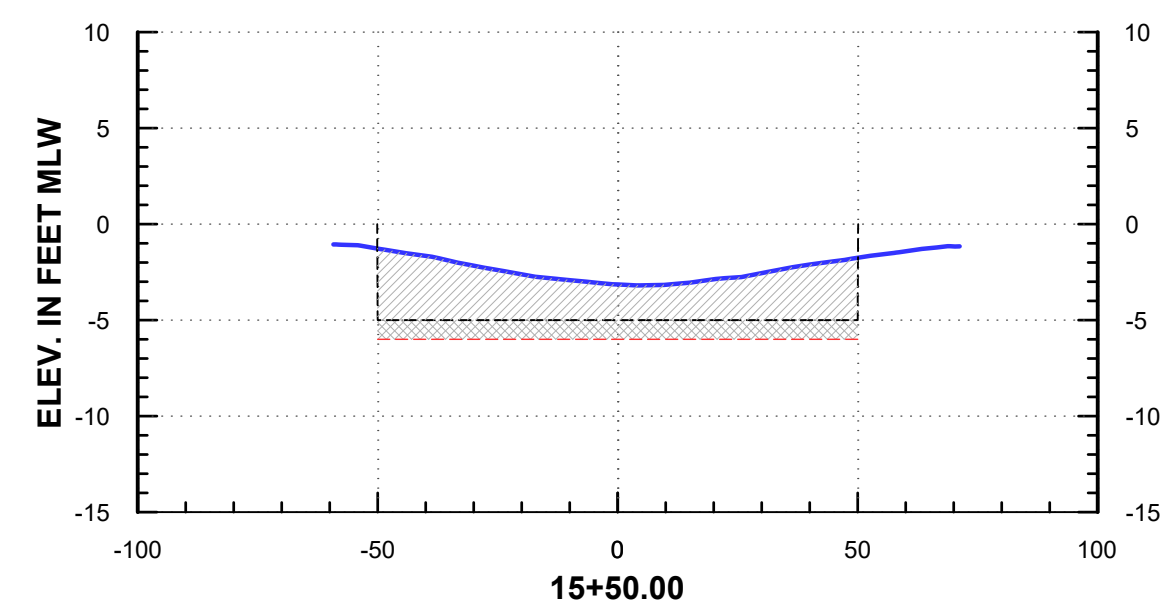
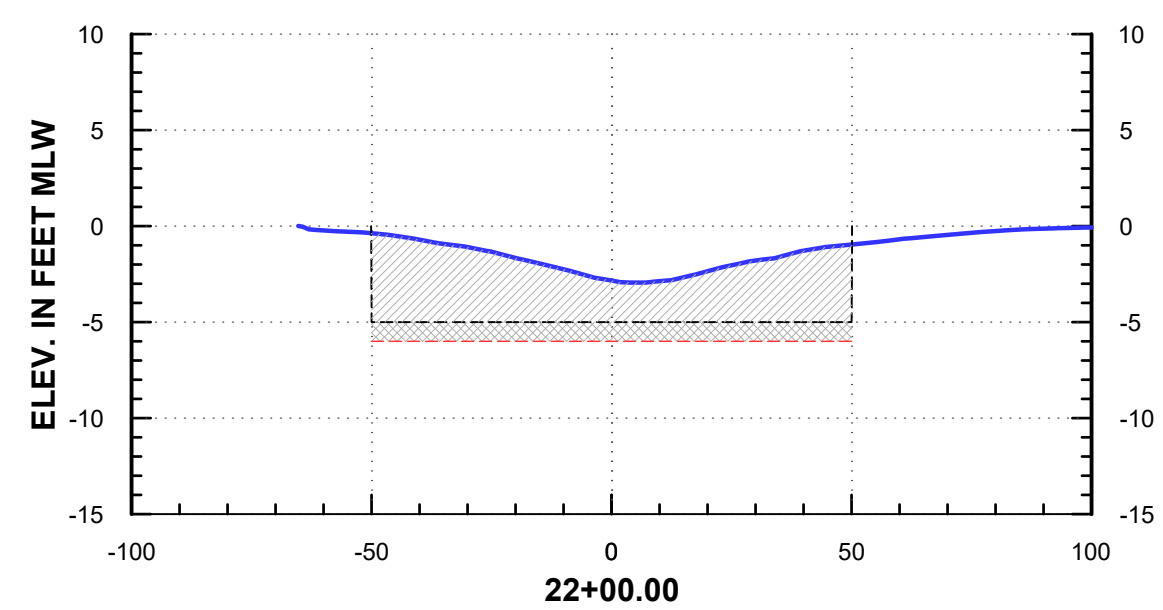
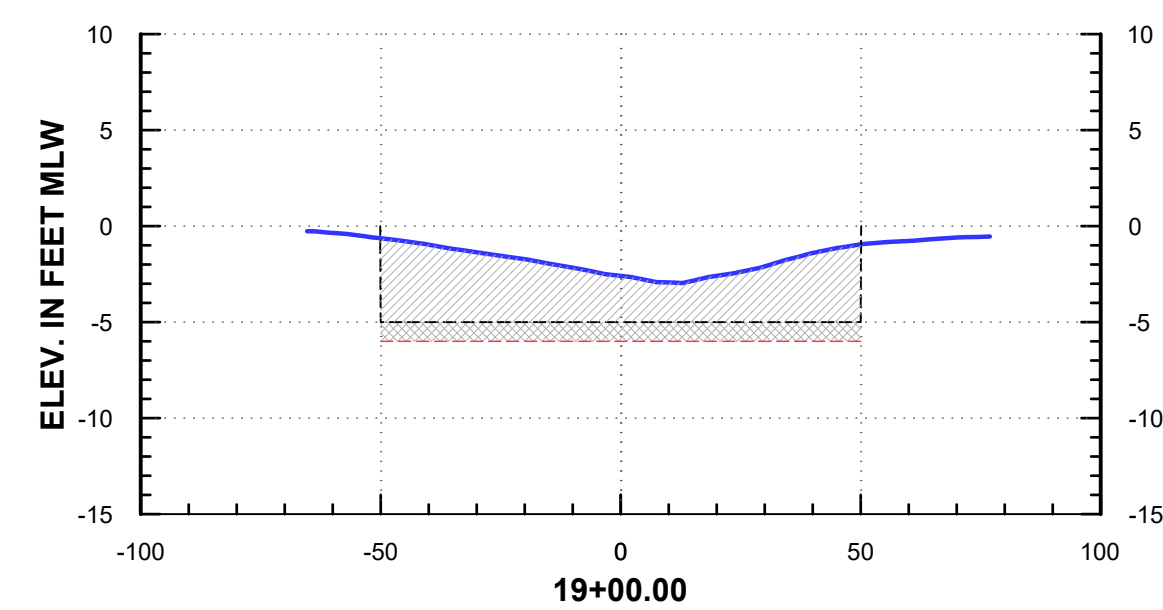
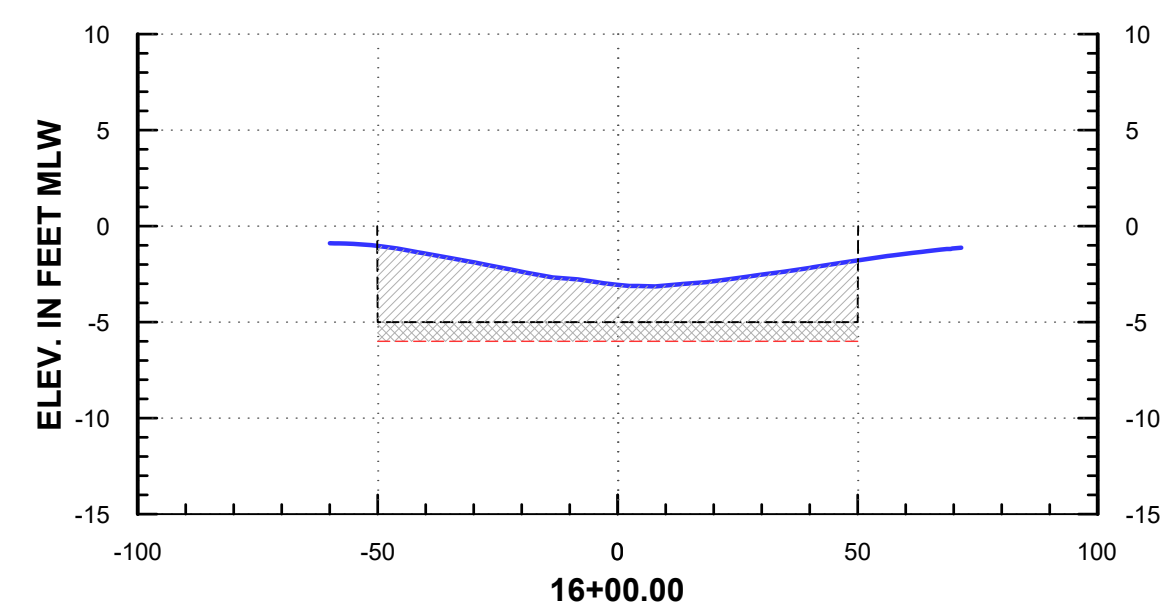
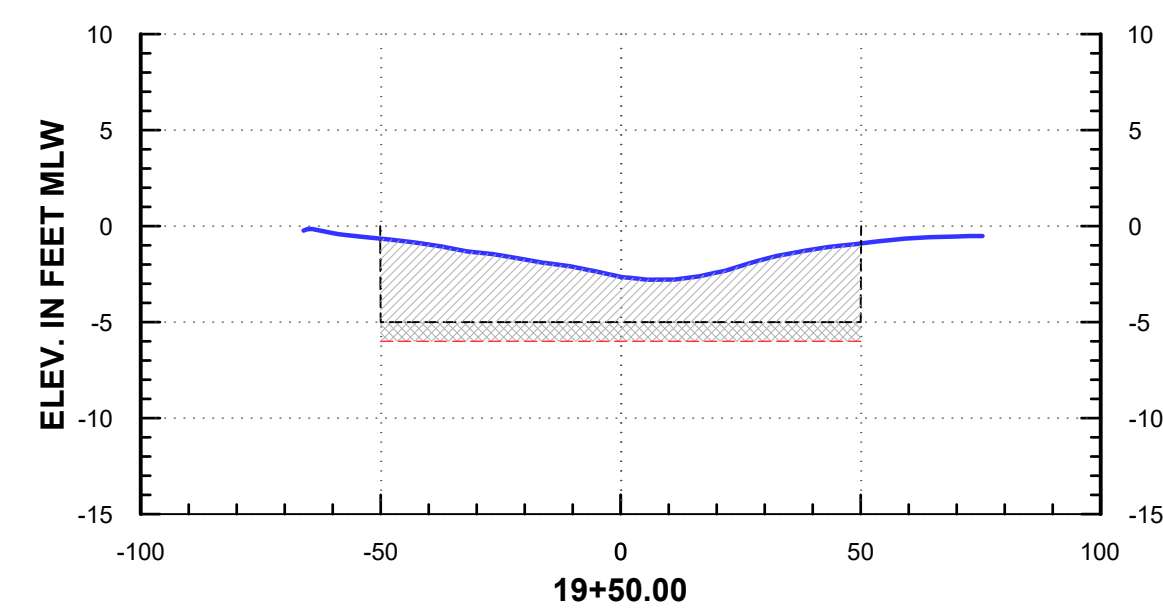
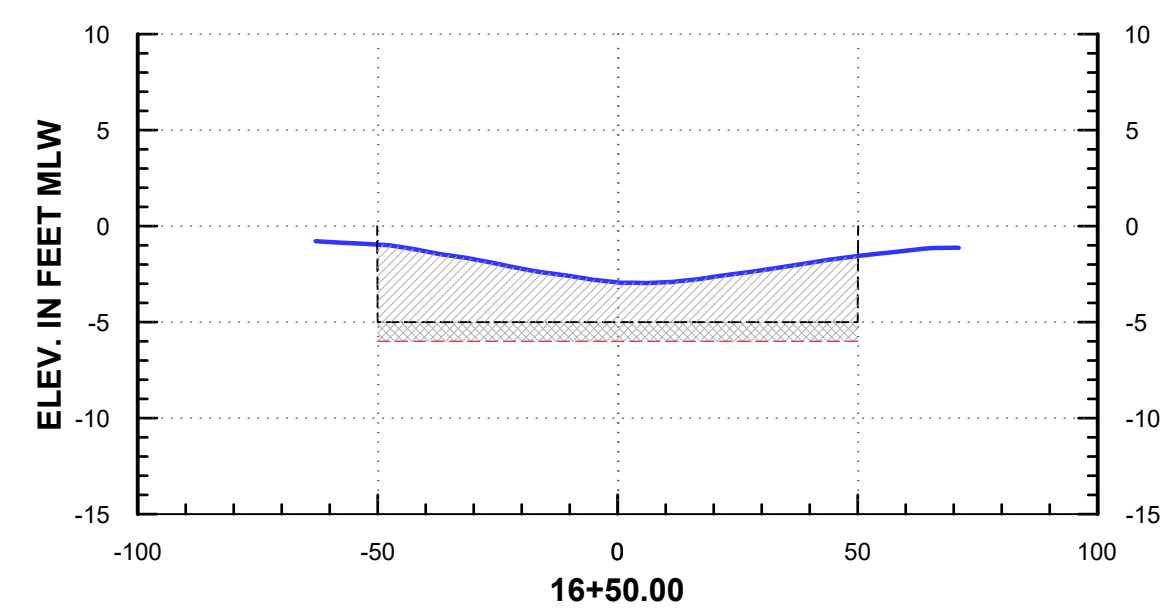
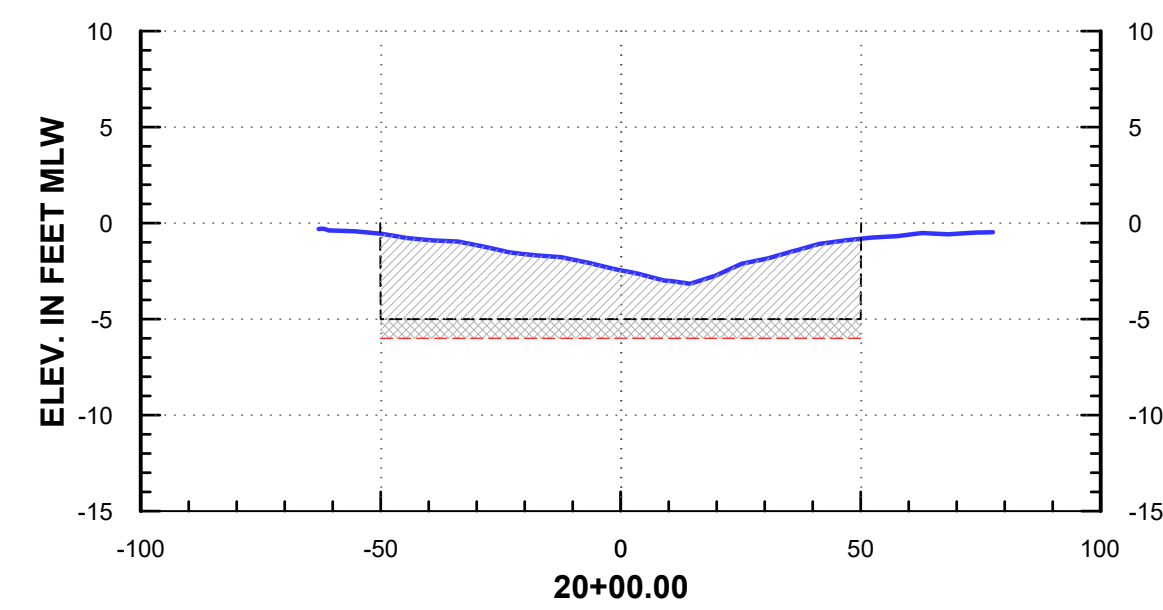
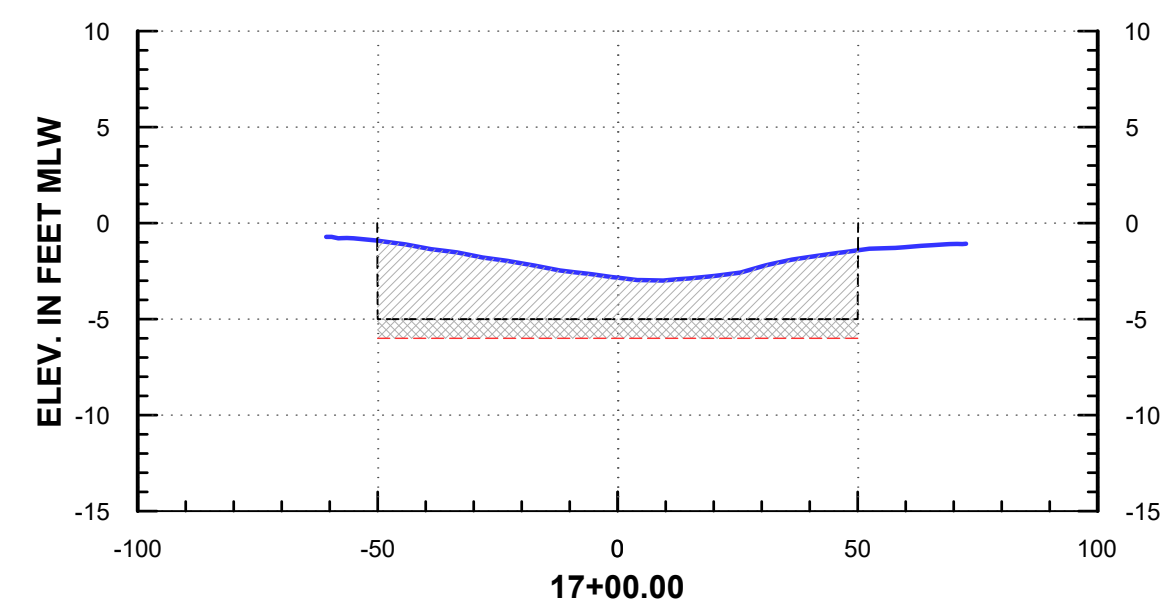
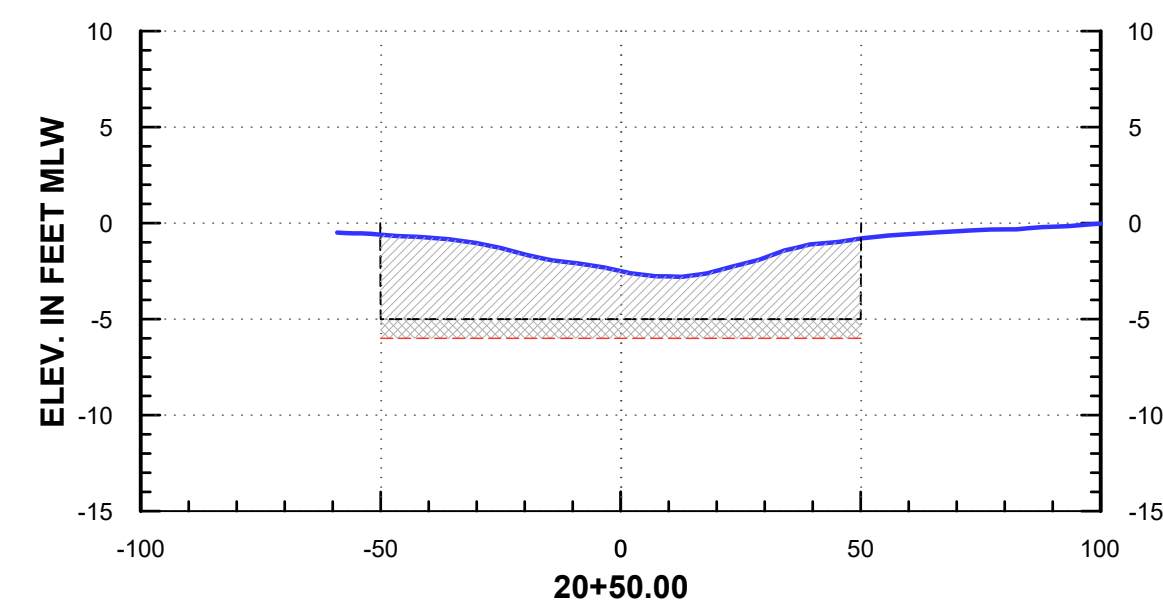
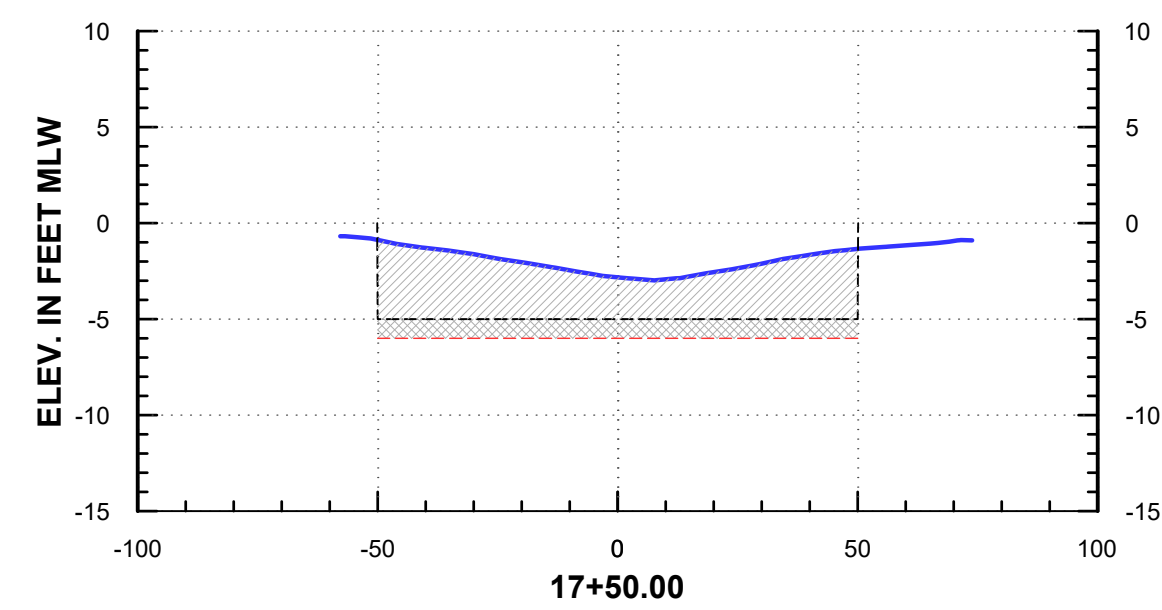
**LEGEND**  
 MLW ----- Mean Low Water Line  
 ELEV ----- Elevation  
 - - - - - 5' Template  
 - - - - - 6' Overdepth  
 \_\_\_\_\_ October 6, 2023 Pre-dredge Survey



**CHANNEL 1A**

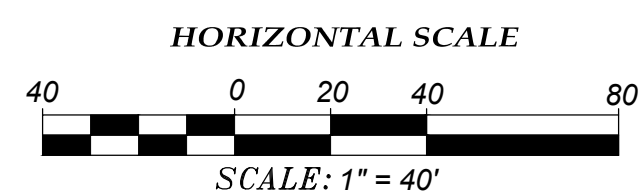
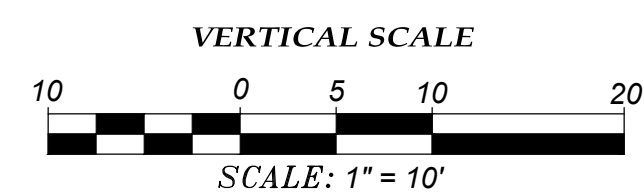
PROJECT: <b>MILL COVE &amp; MILL HARBOUR</b> LOCATED IN: <b>DIVAL COUNTY, FLORIDA</b>			PREPARED FOR: <b>HARBOUR WATERWAY          SPECIAL DISTRICT</b>	DATE OF LAST FIELD SURVEY: <b>October 6, 2023</b> NOT VALID WITHOUT THE SIGNATURE AND THE ORIGINAL RAISED SEAL OF A FLORIDA LICENSED SURVEYOR AND MAPPER.
5202 SAN JUAN AVENUE, JACKSONVILLE, FLORIDA 32210 PHONE: 904/384-8377 LICENSED BUSINESS NO. 6487 www.arcsurveyors.com			<b>SHEET NUMBER: 08 of 15</b>	





**LEGEND**

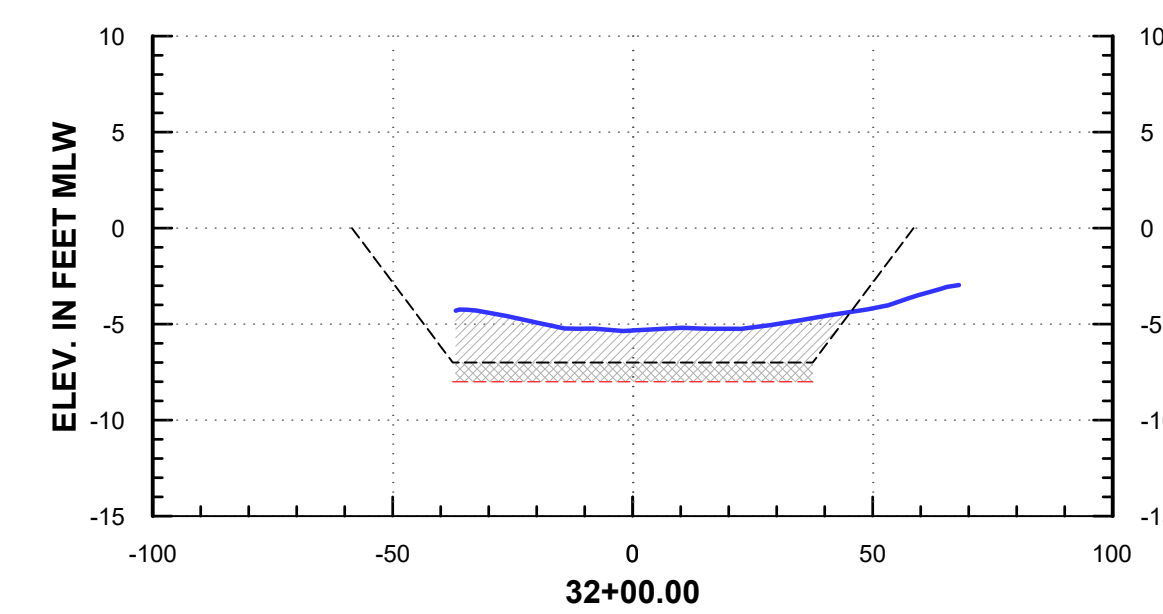
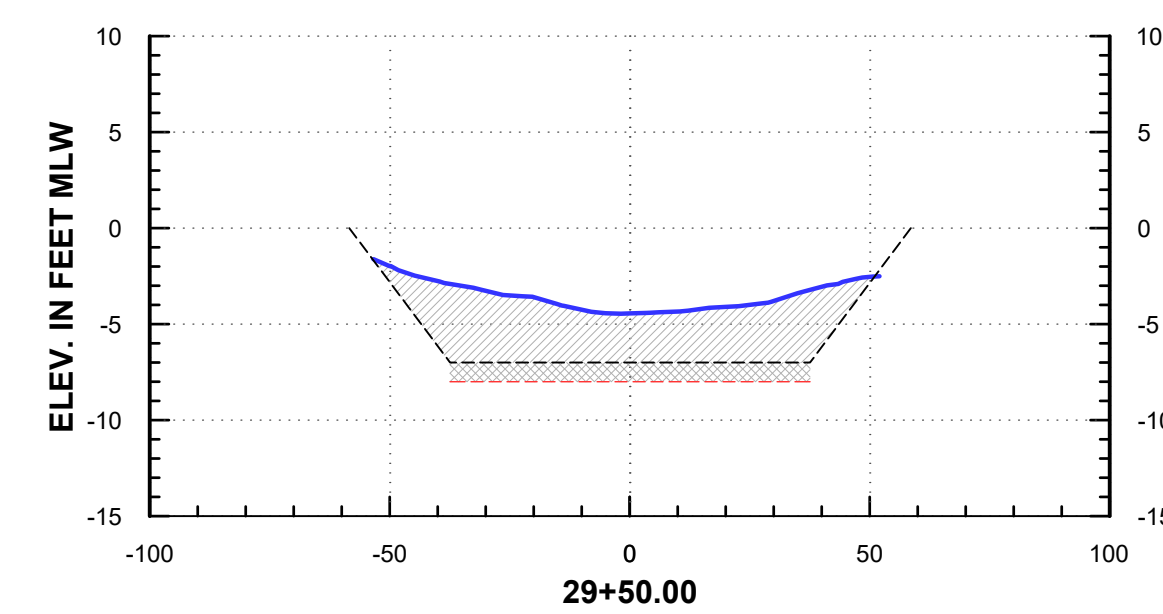
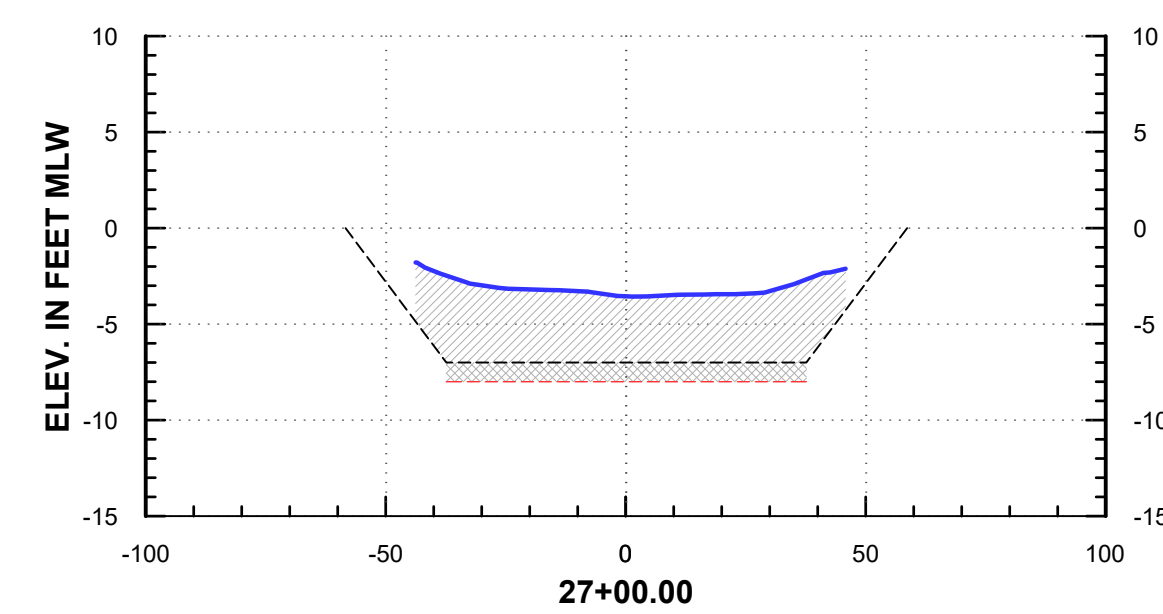
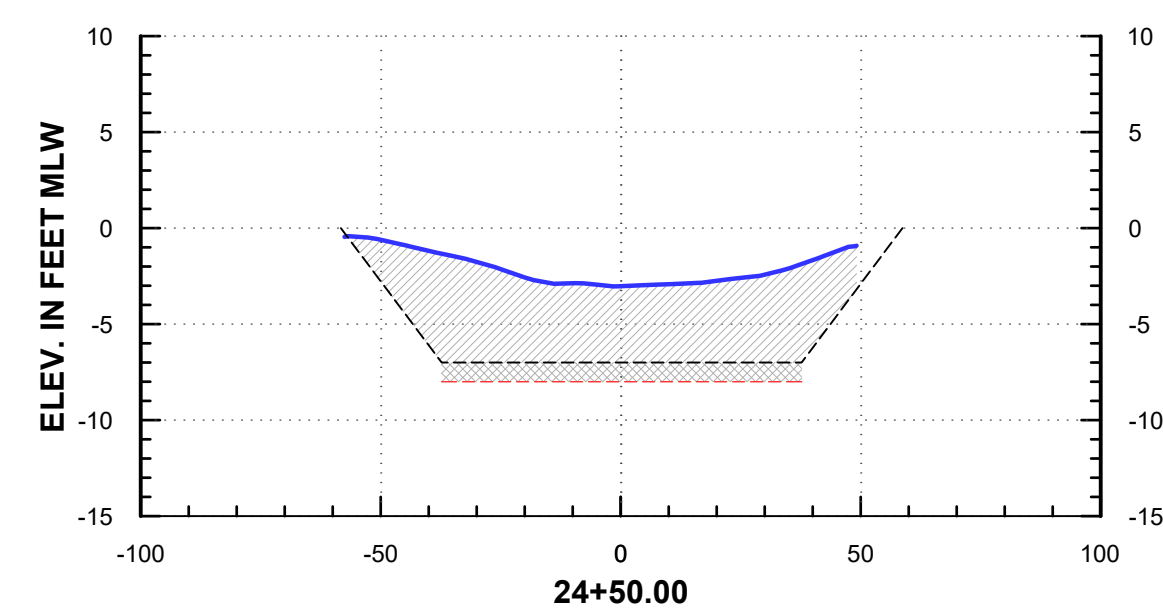
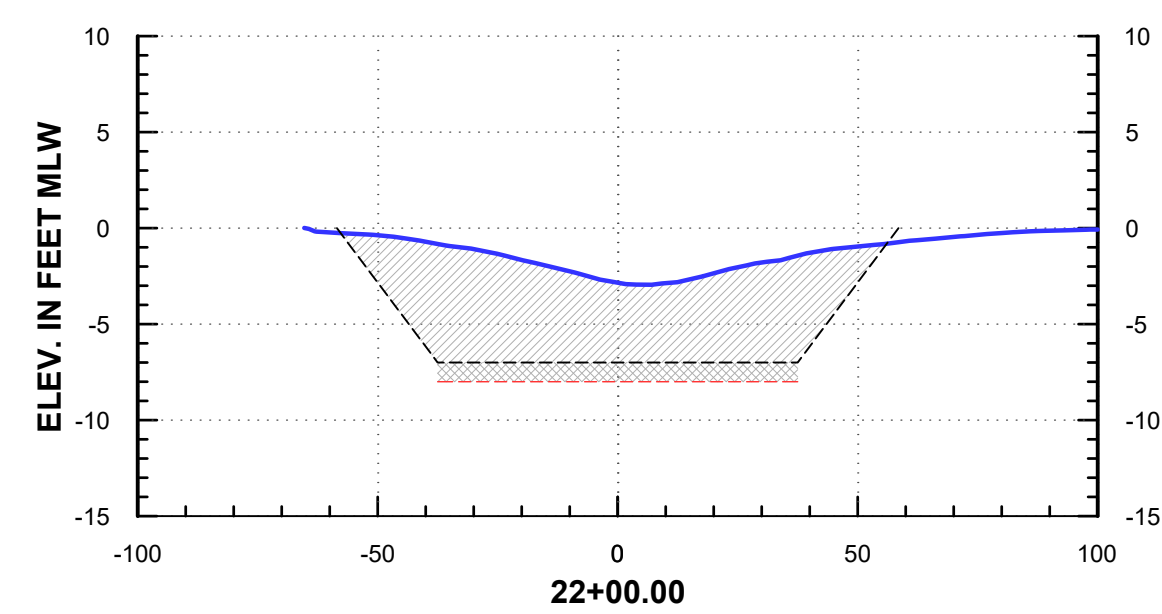
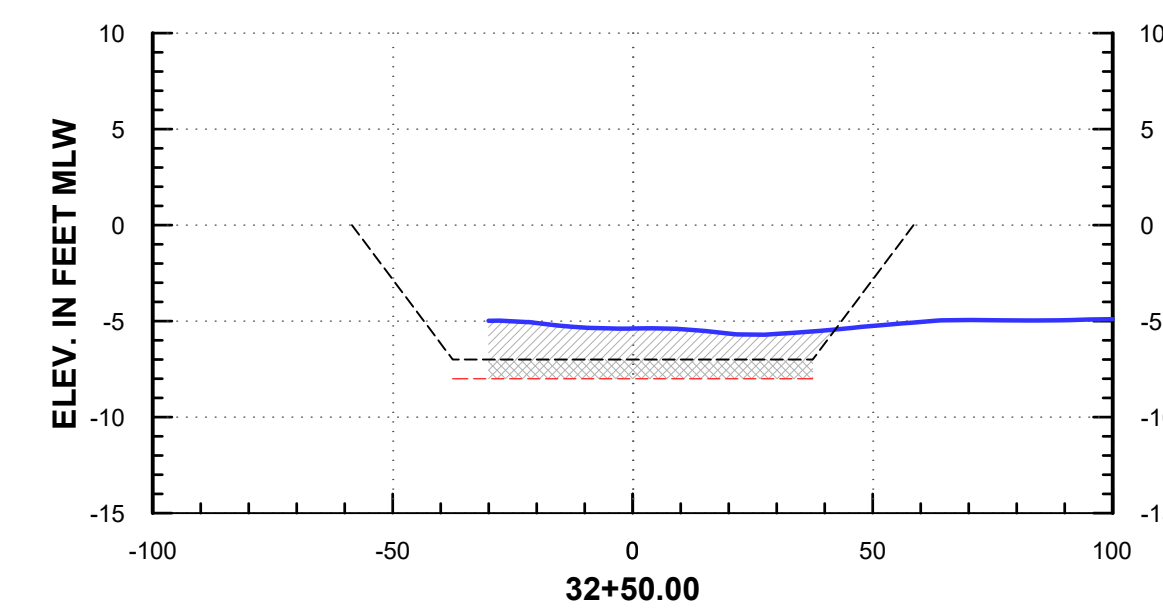
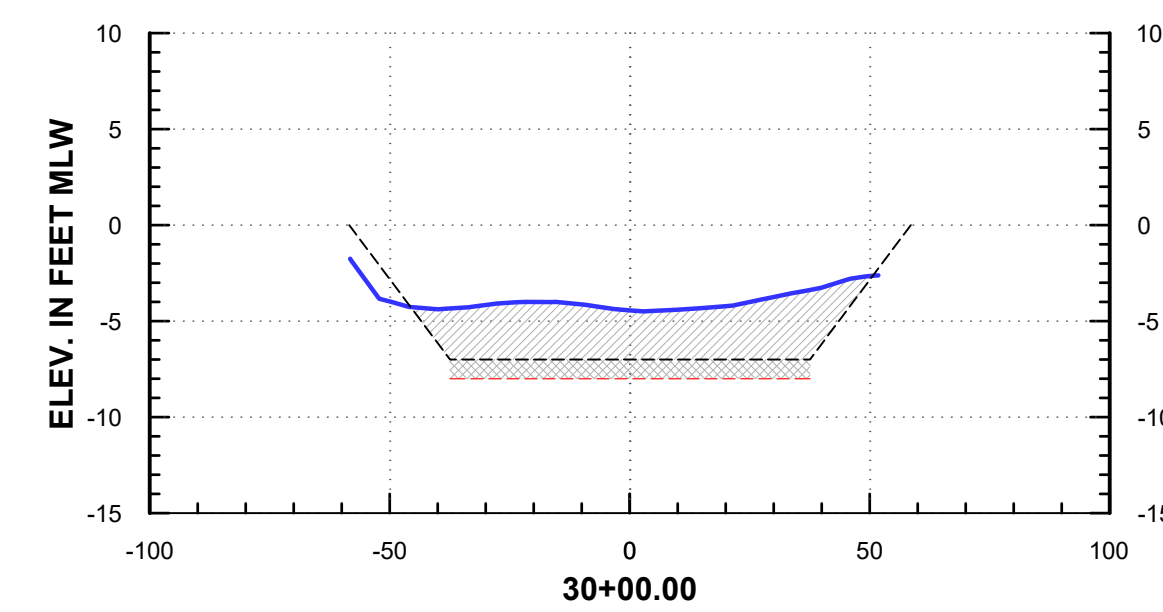
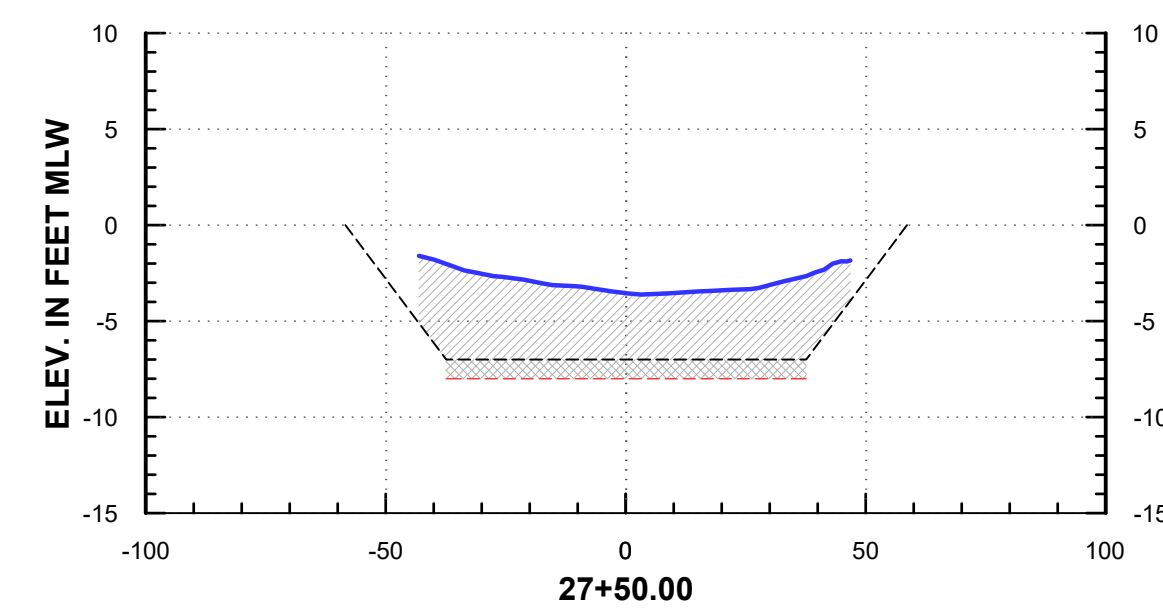
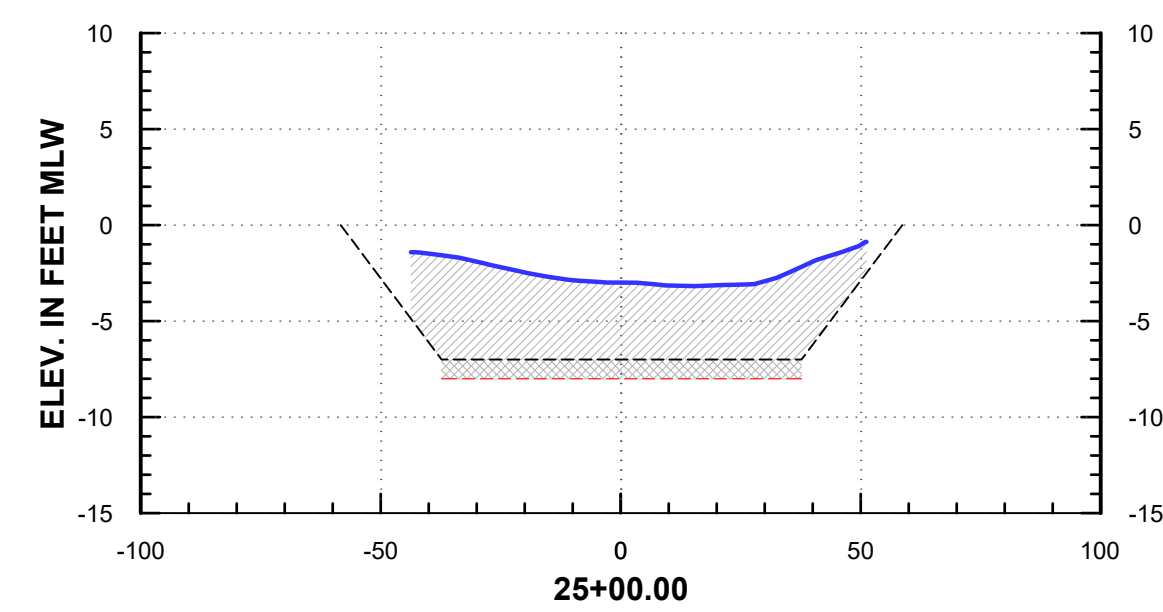
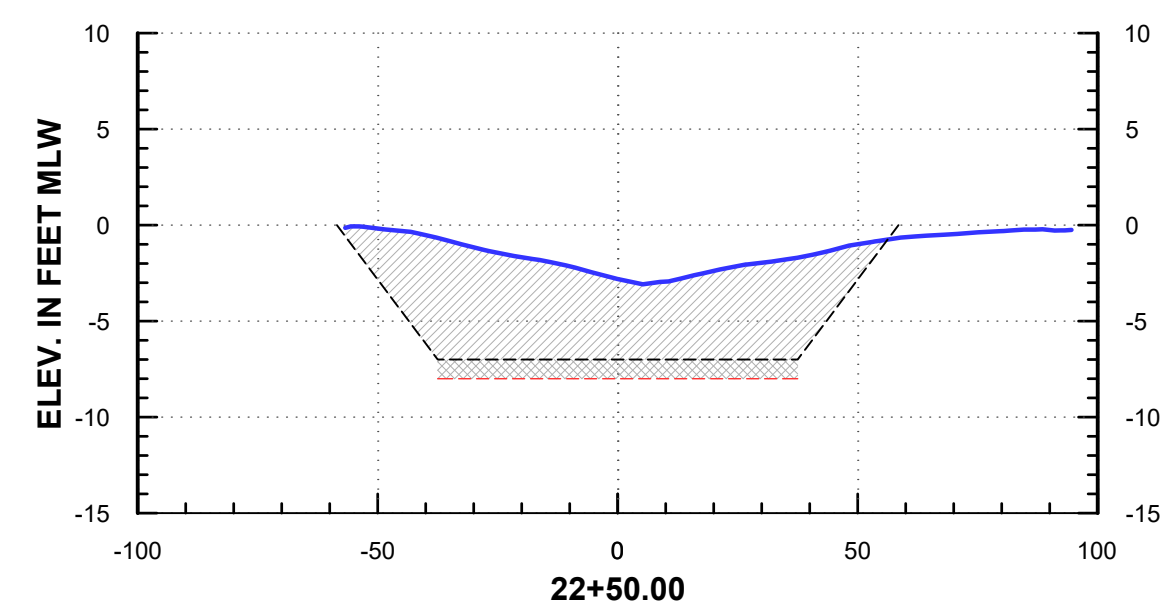
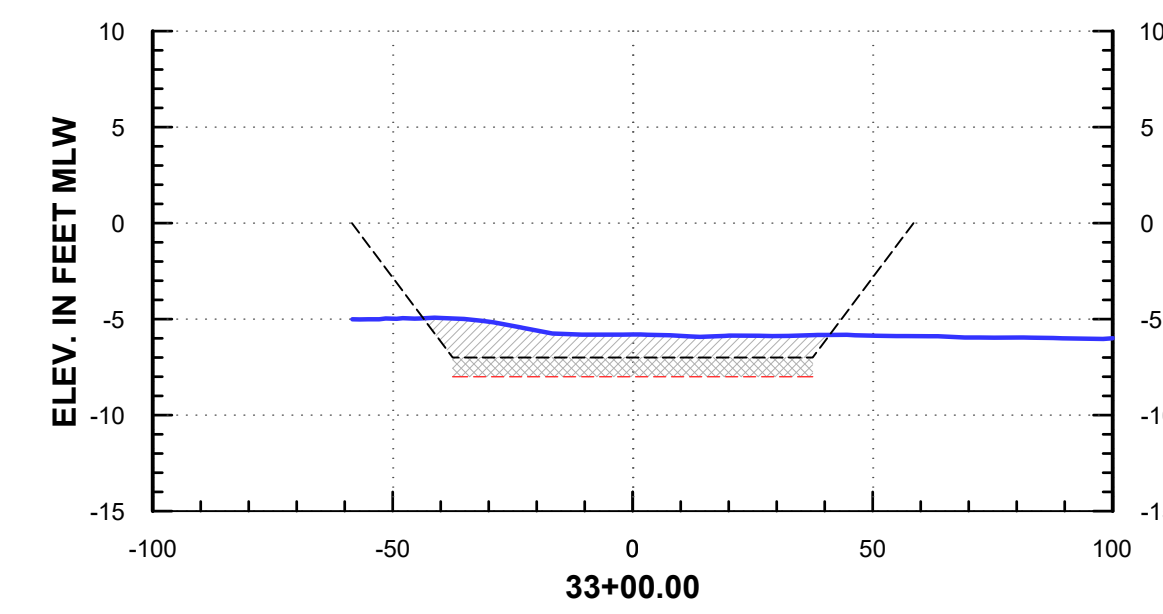
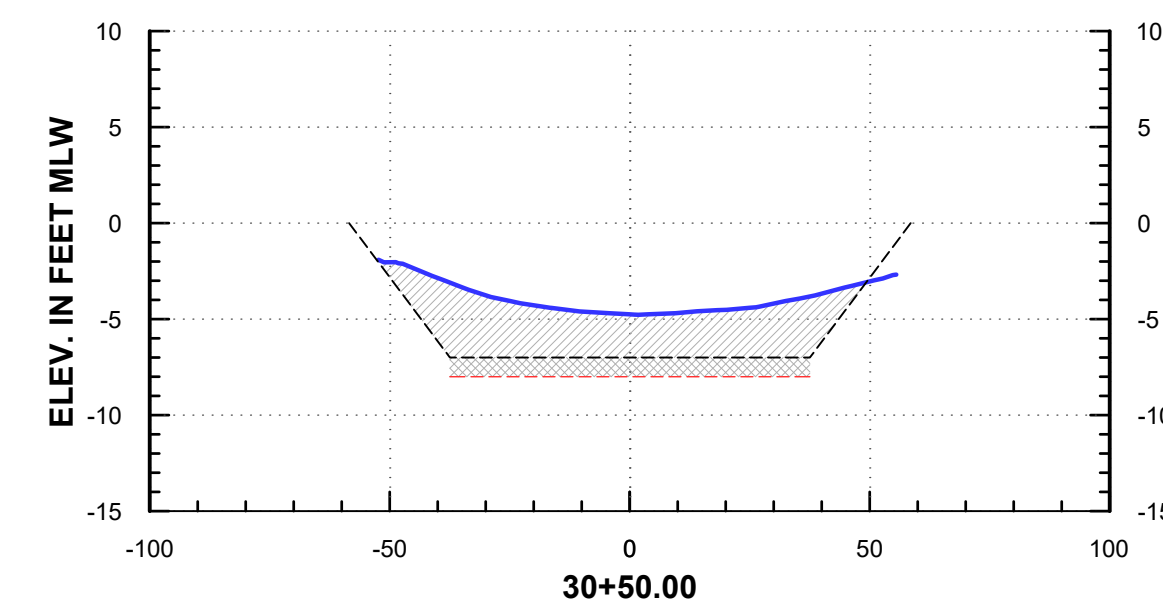
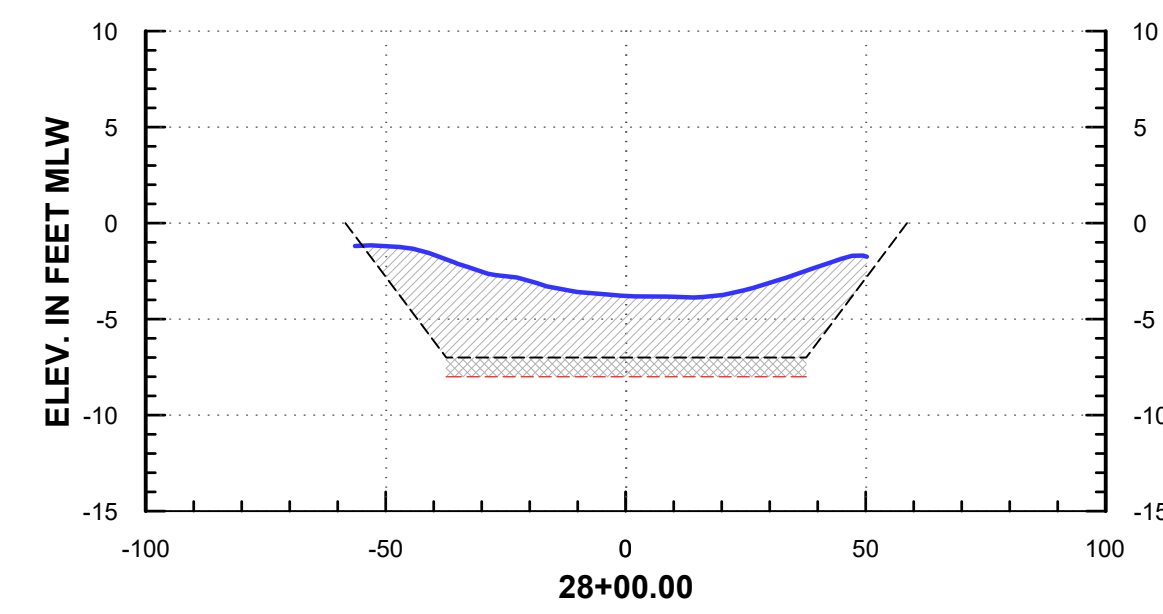
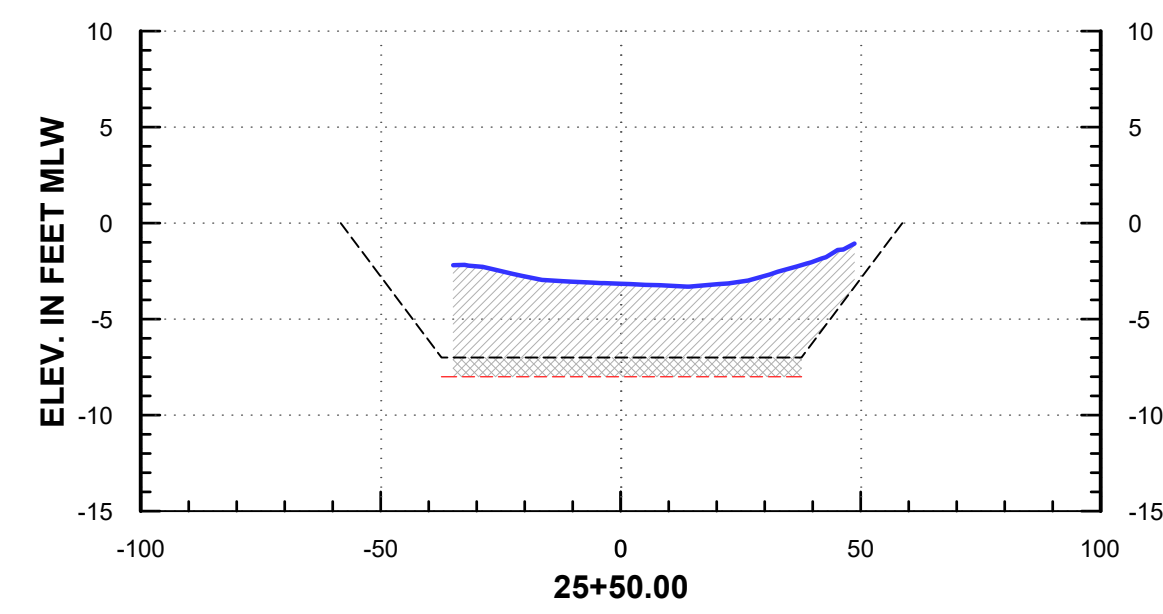
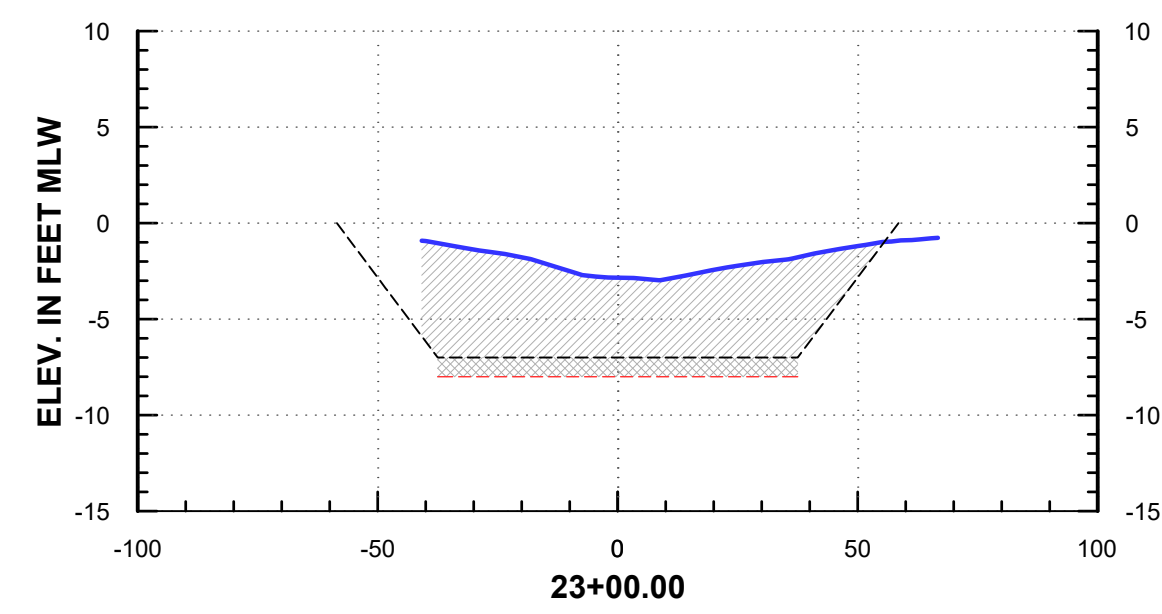
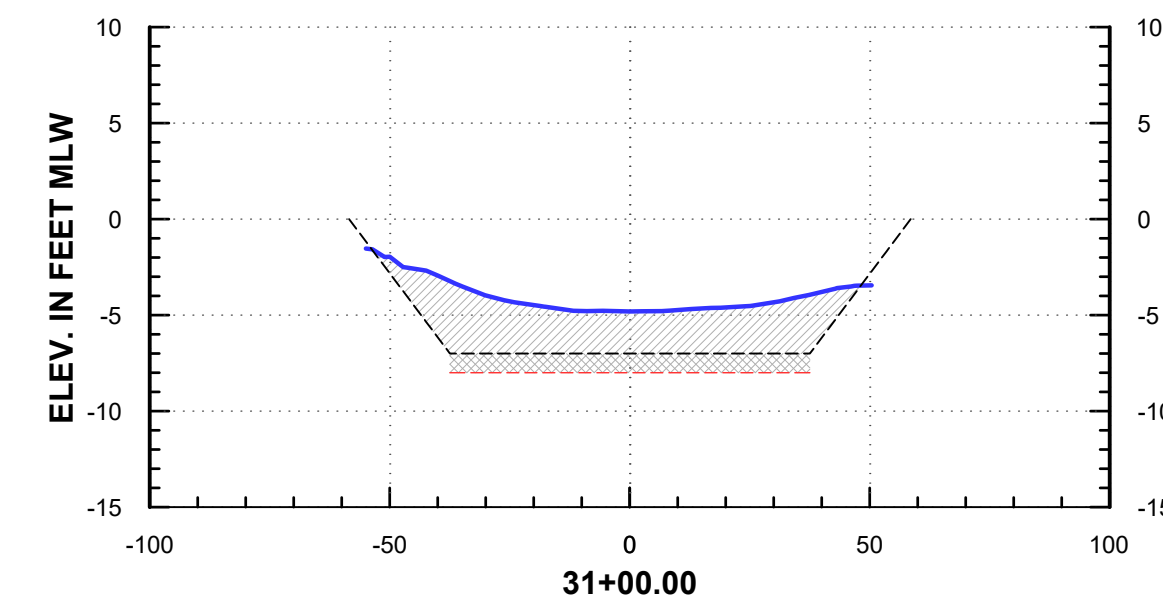
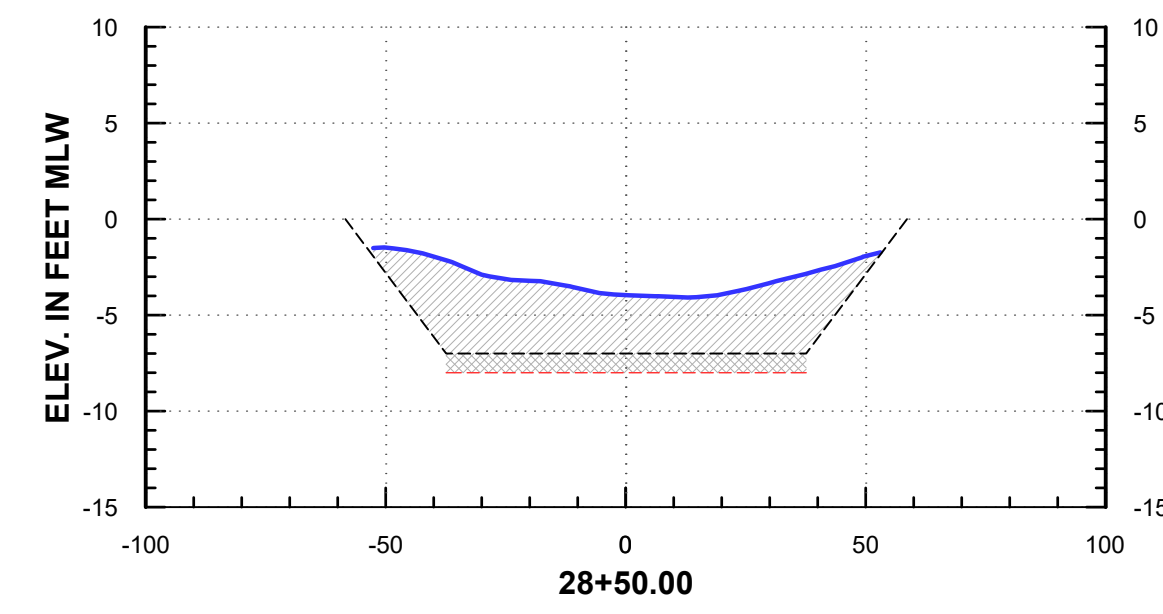
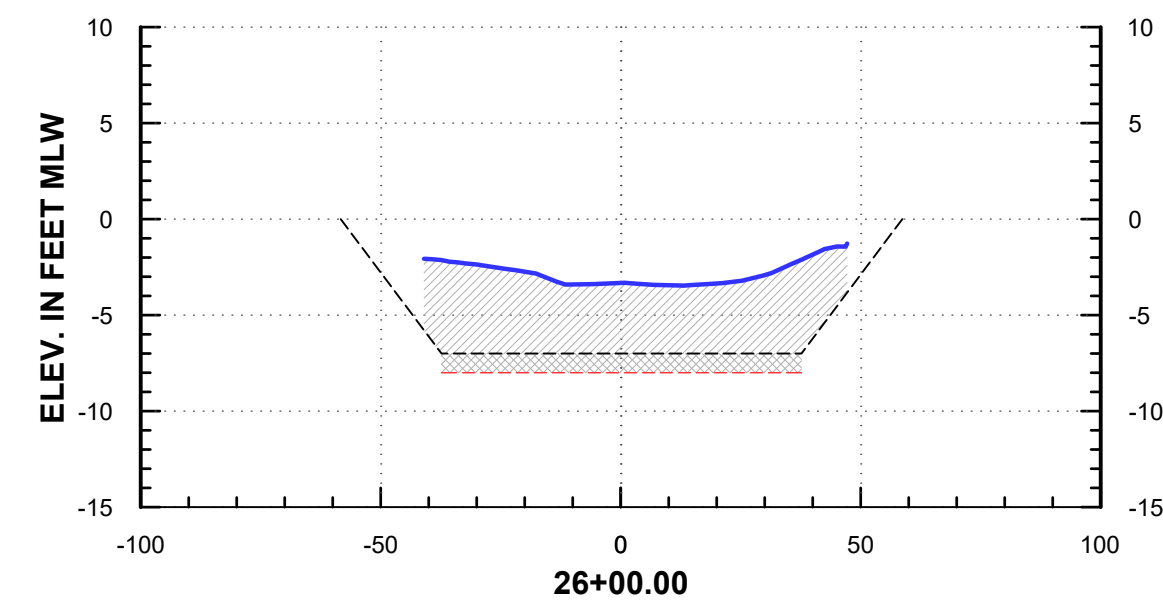
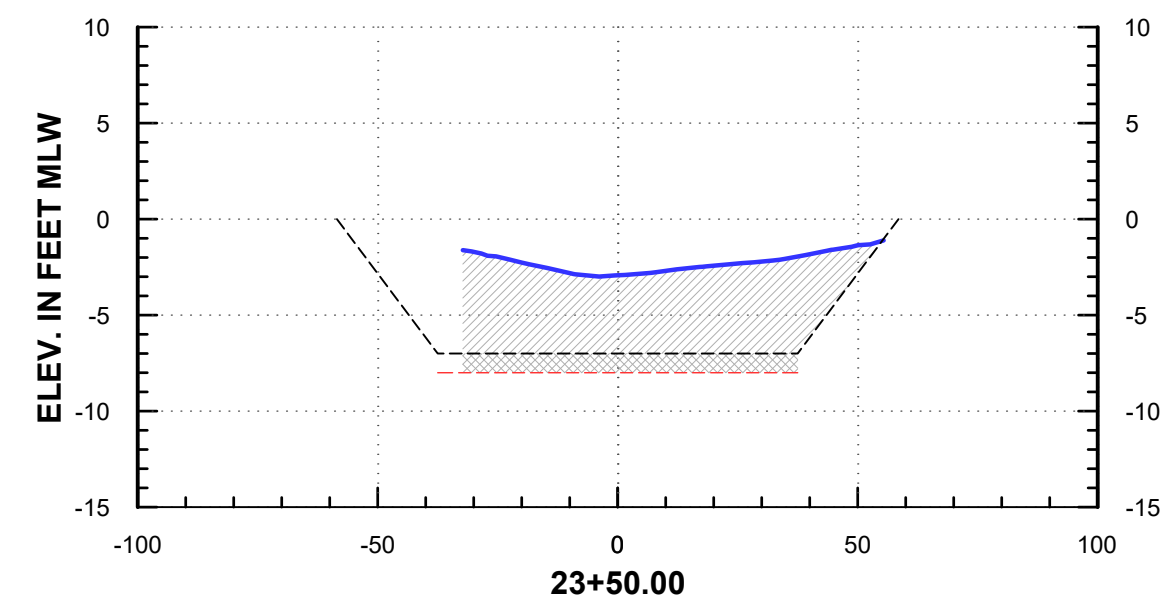
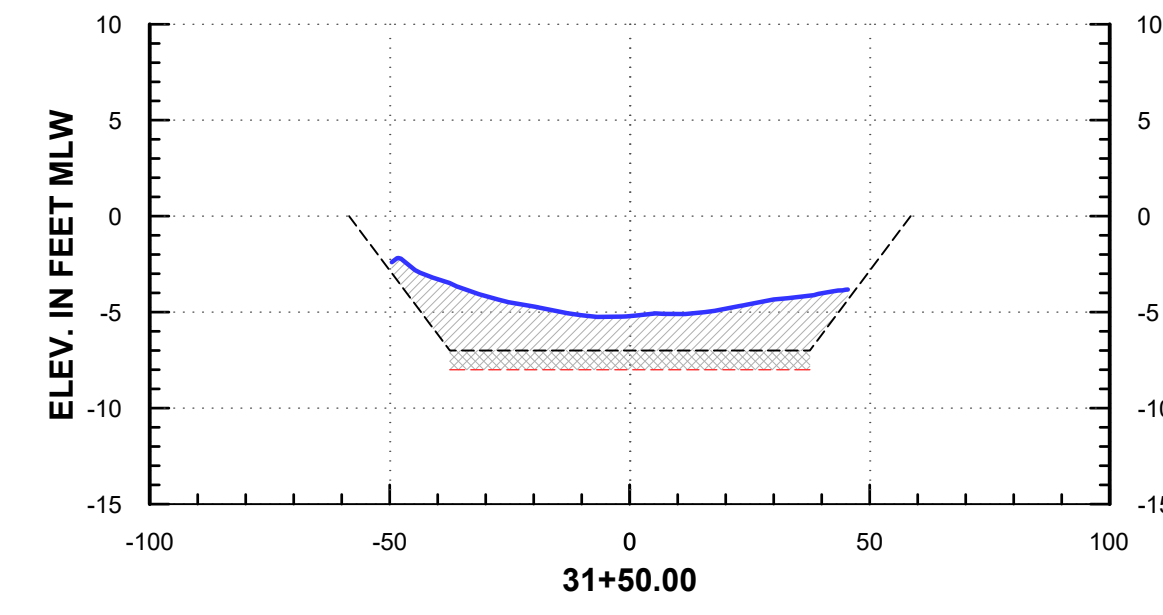
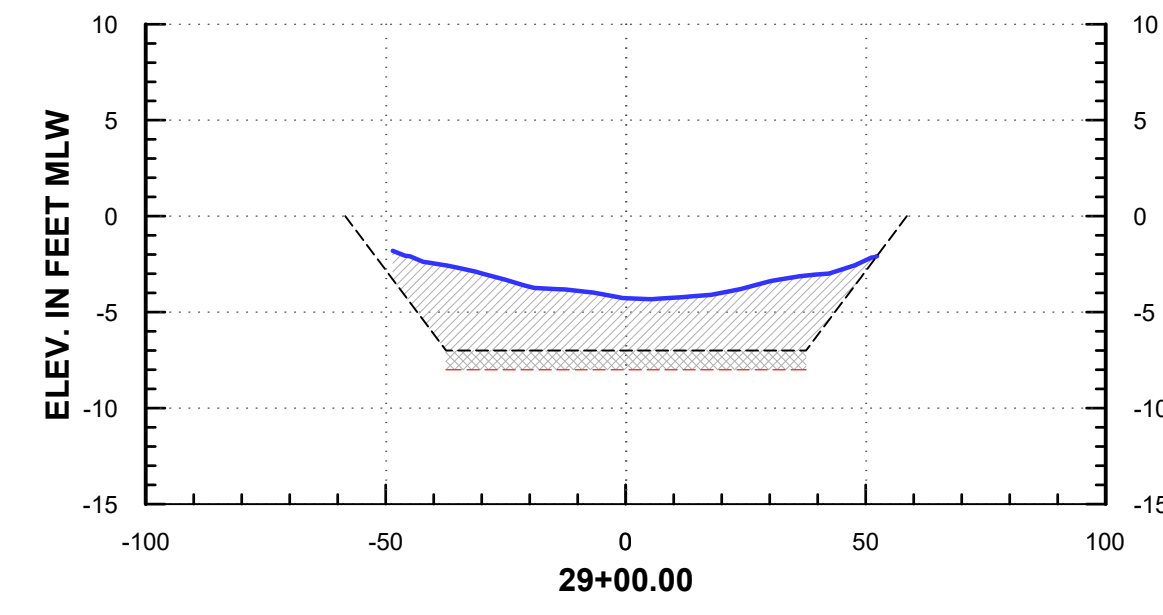
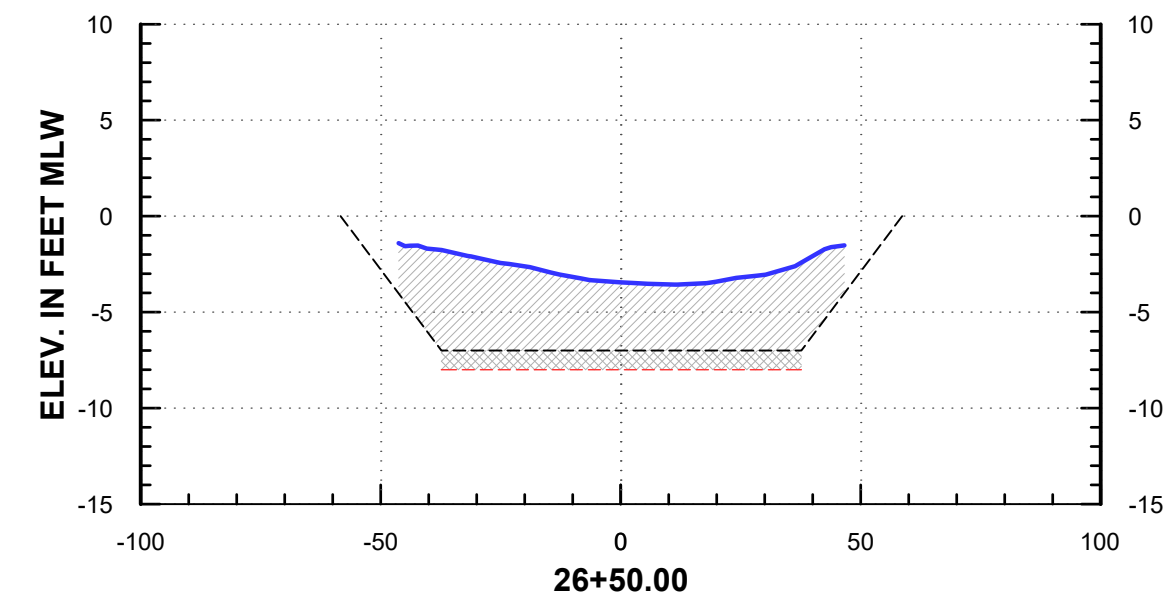
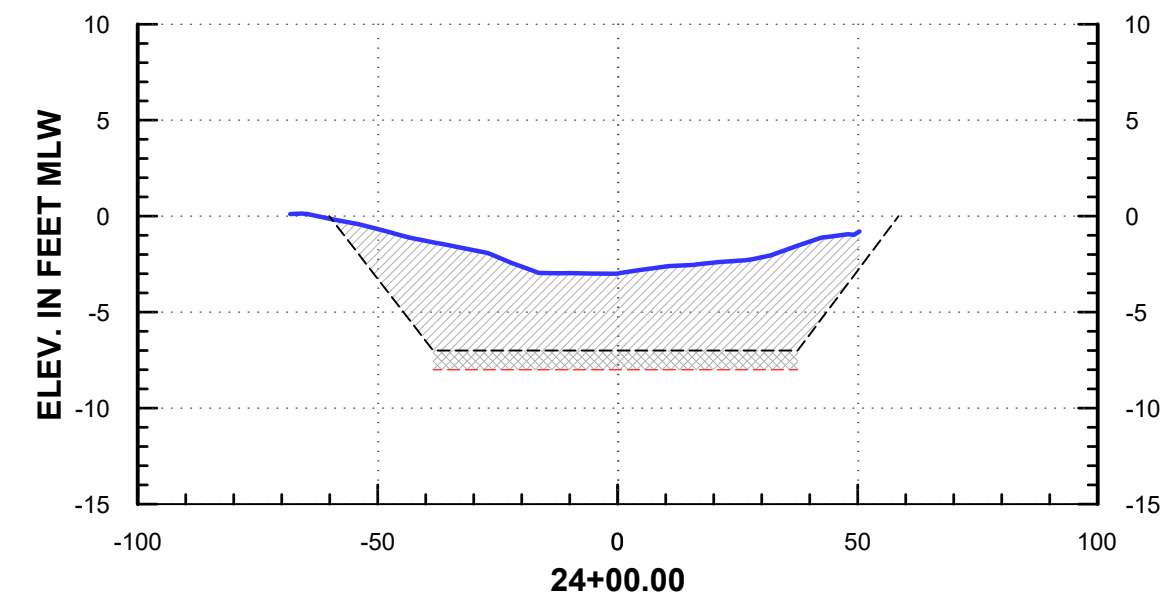
- MLW ----- Mean Low Water Line
- ELEV ----- Elevation
- 5' Template
- 6' Overdepth
- October 6, 2023 Pre-dredge Survey



## CHANNEL 1A

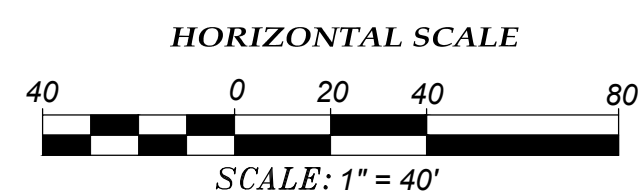
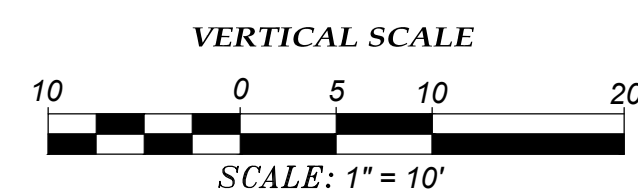
<p>PROJECT: <b>MILL COVE &amp; MILL HARBOUR</b> LOCATED IN: <b>DIVAL COUNTY, FLORIDA</b></p>	<p>DATE OF LAST FIELD SURVEY: <b>October 6, 2023</b></p>
<p>PREPARED FOR <b>HARBOUR WATERWAY SPECIAL DISTRICT</b></p>	<p>NOT VALID WITHOUT THE SIGNATURE AND THE ORIGINAL RAISED SEAL OF A FLORIDA LICENSED SURVEYOR AND MAPPER.</p>
<p><b>ARC SURVEYING &amp; MAPPING, INC.</b> 5202 SAN JUAN AVENUE, JACKSONVILLE, FLORIDA 32210 PHONE: 904/384-8377 LICENSED BUSINESS NO. 6487 www.arcsurveyors.com</p>	
<p>SHEET NUMBER: <b>09</b> of 15</p>	





**LEGEND**

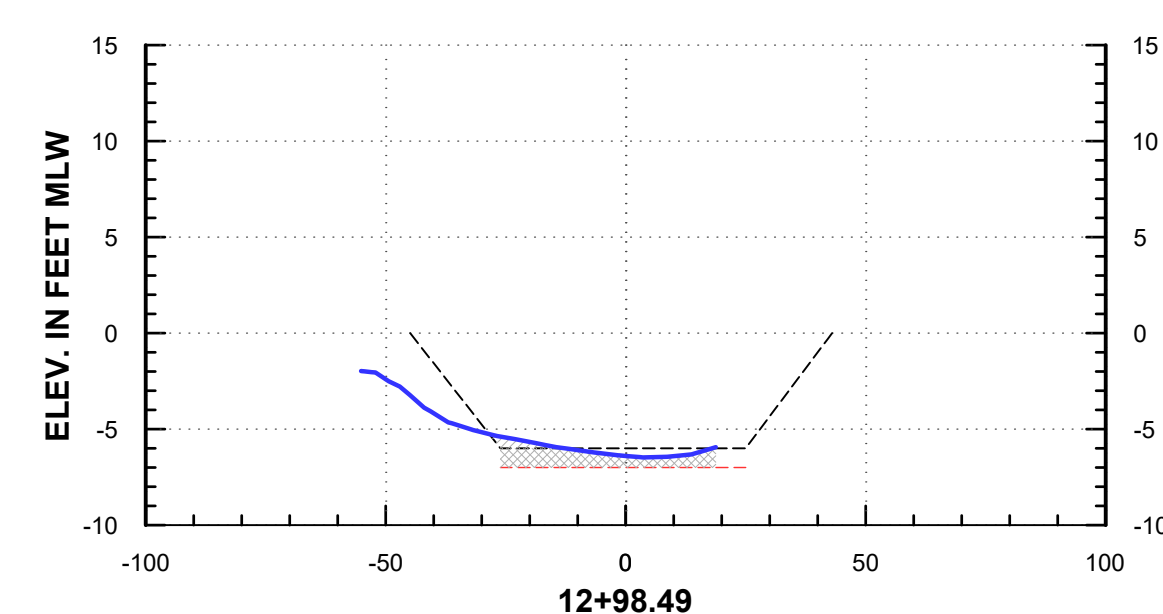
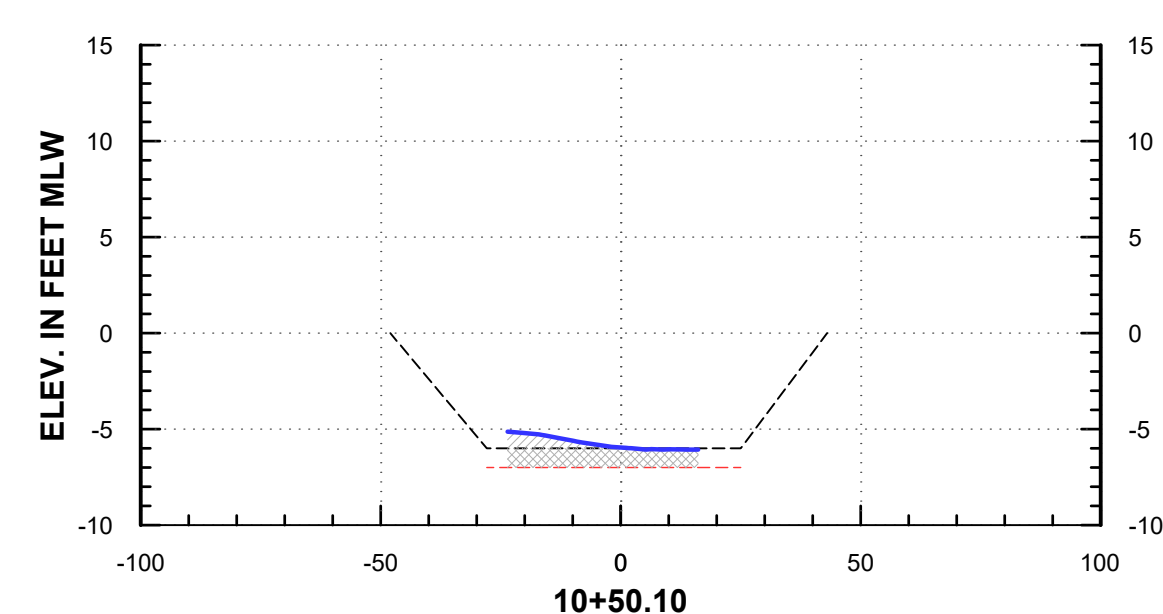
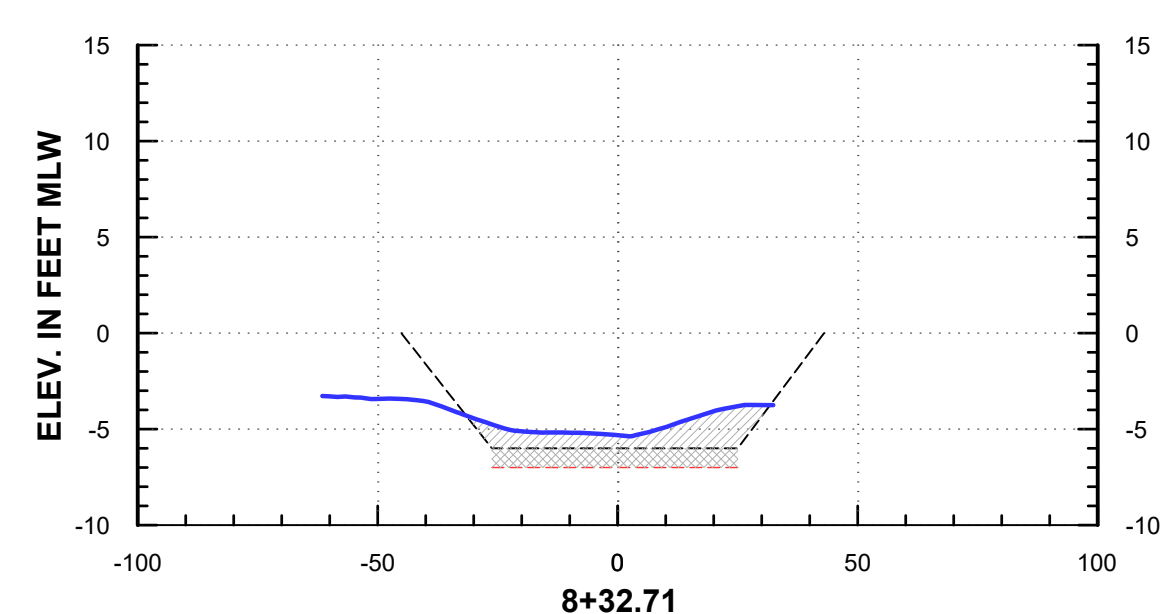
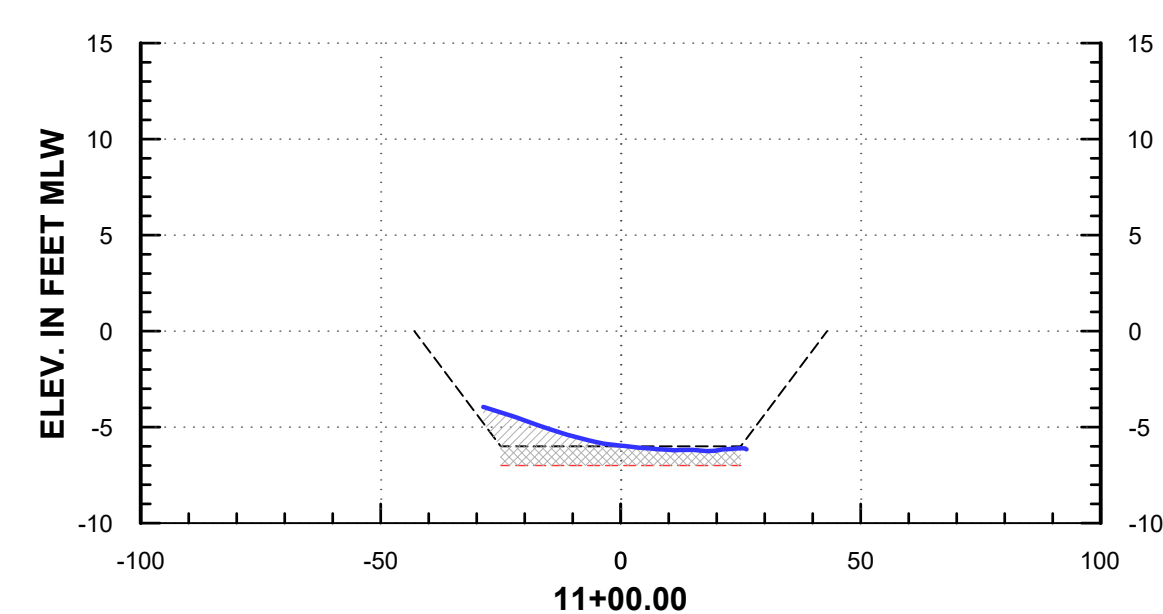
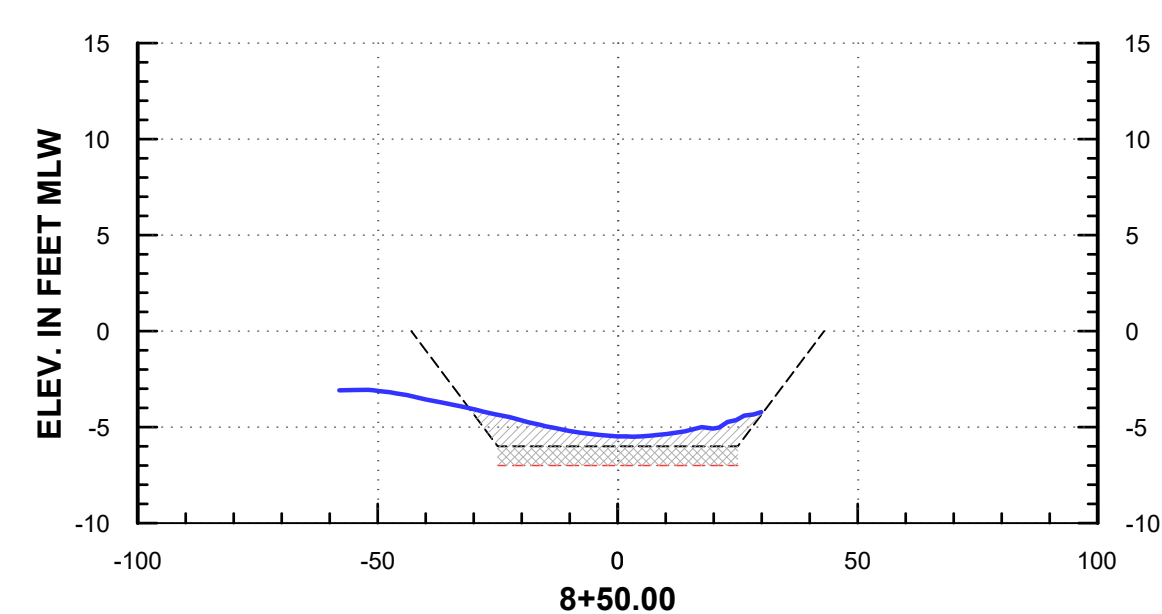
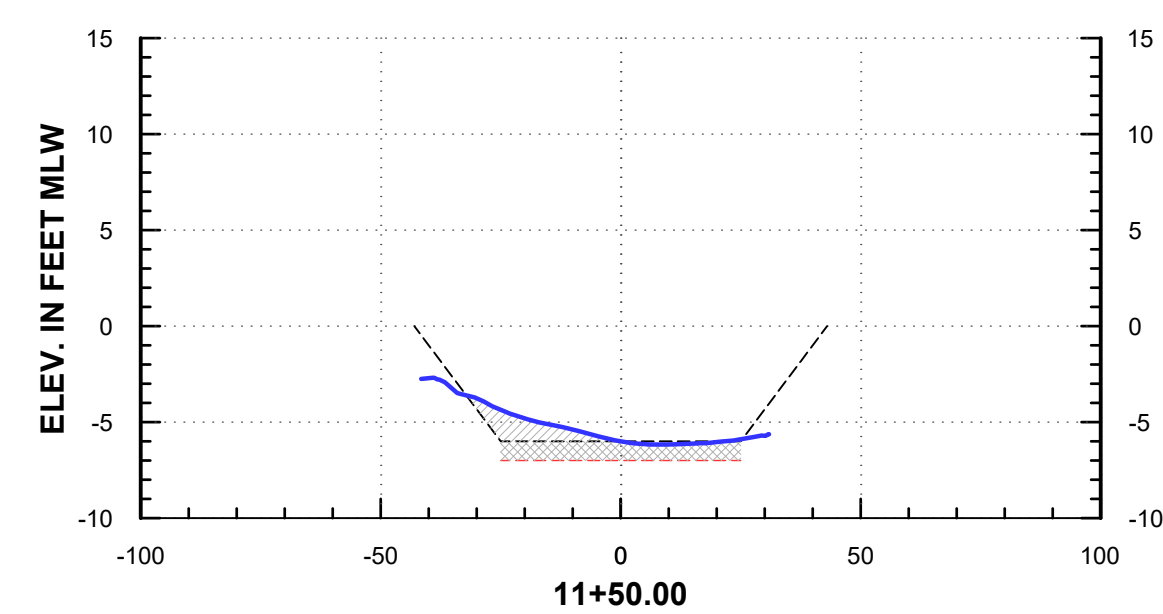
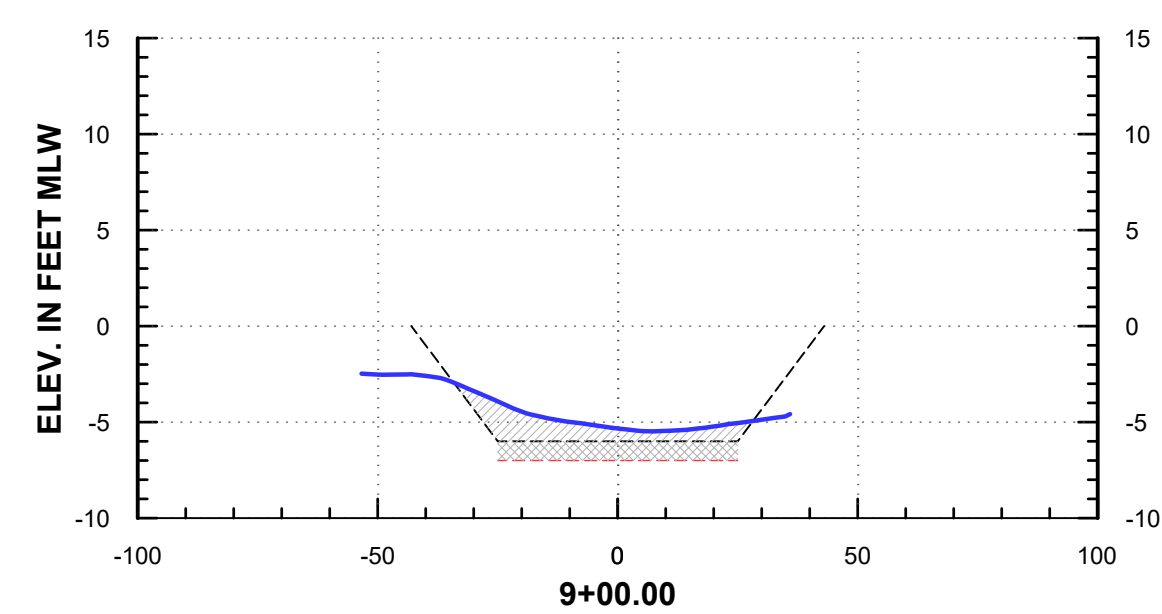
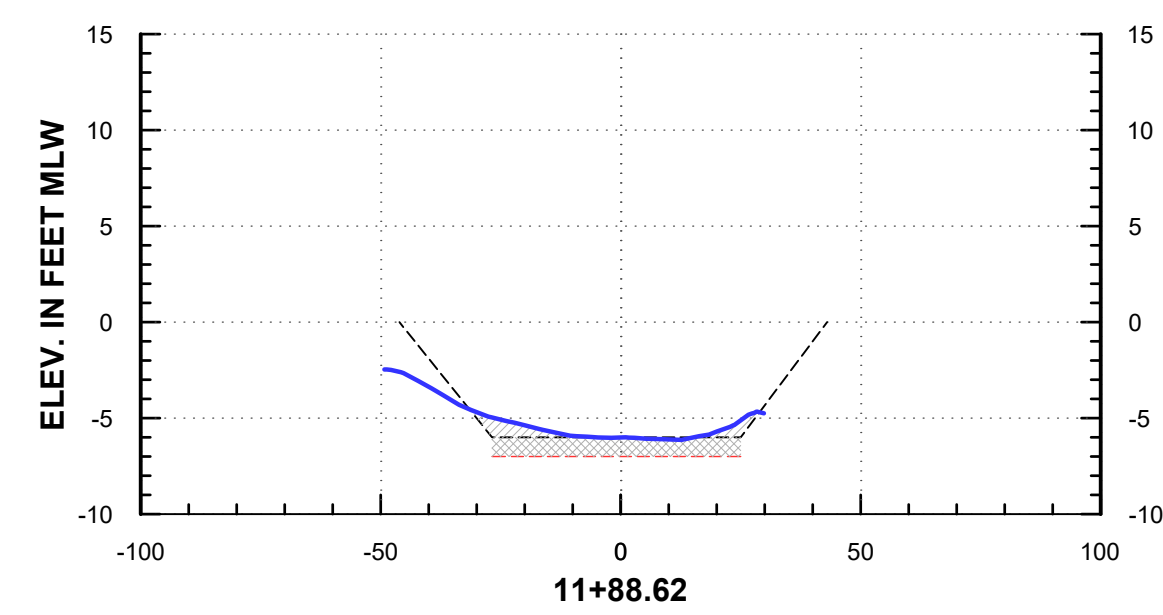
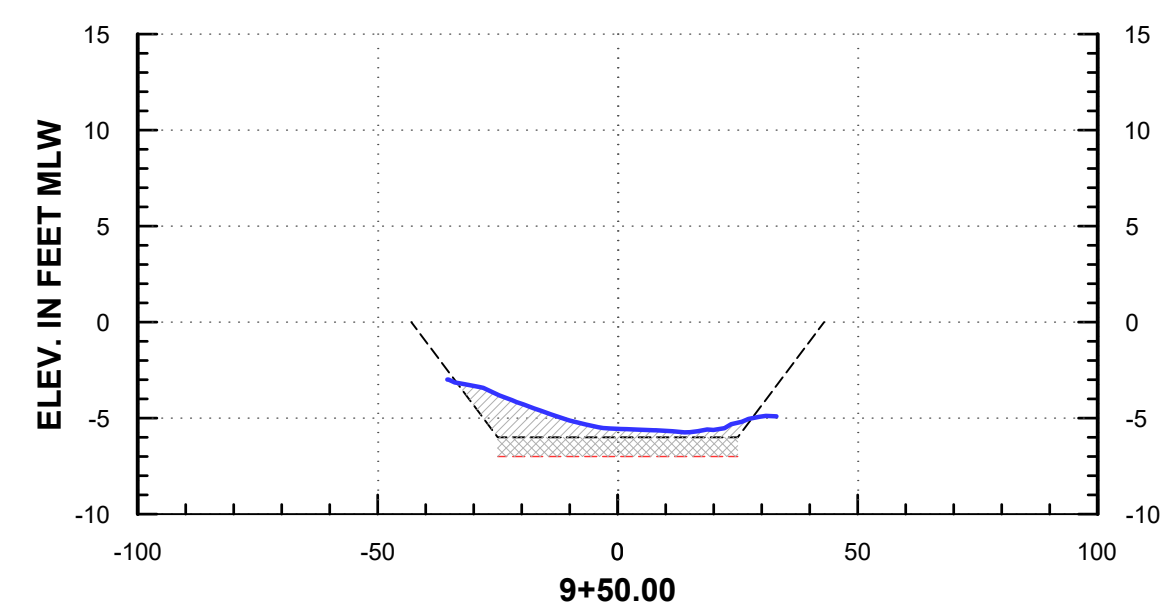
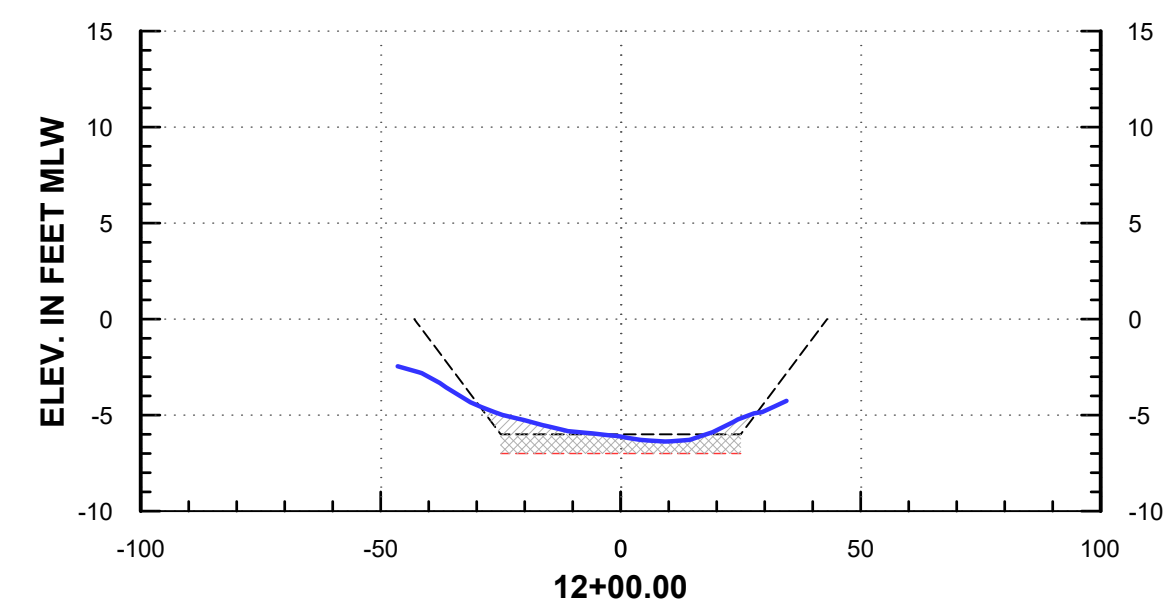
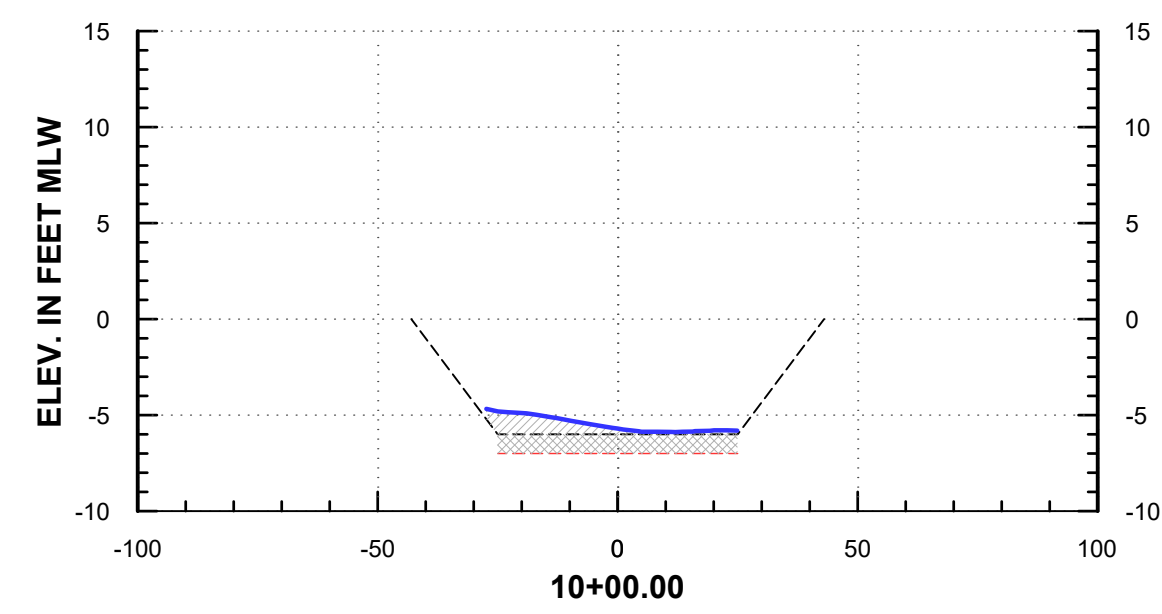
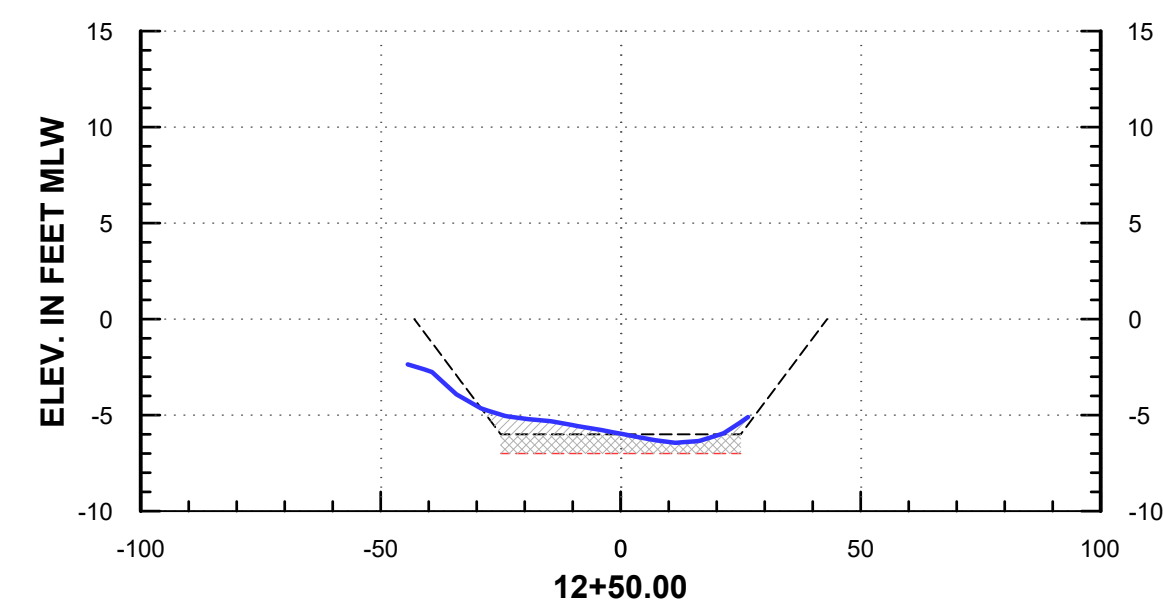
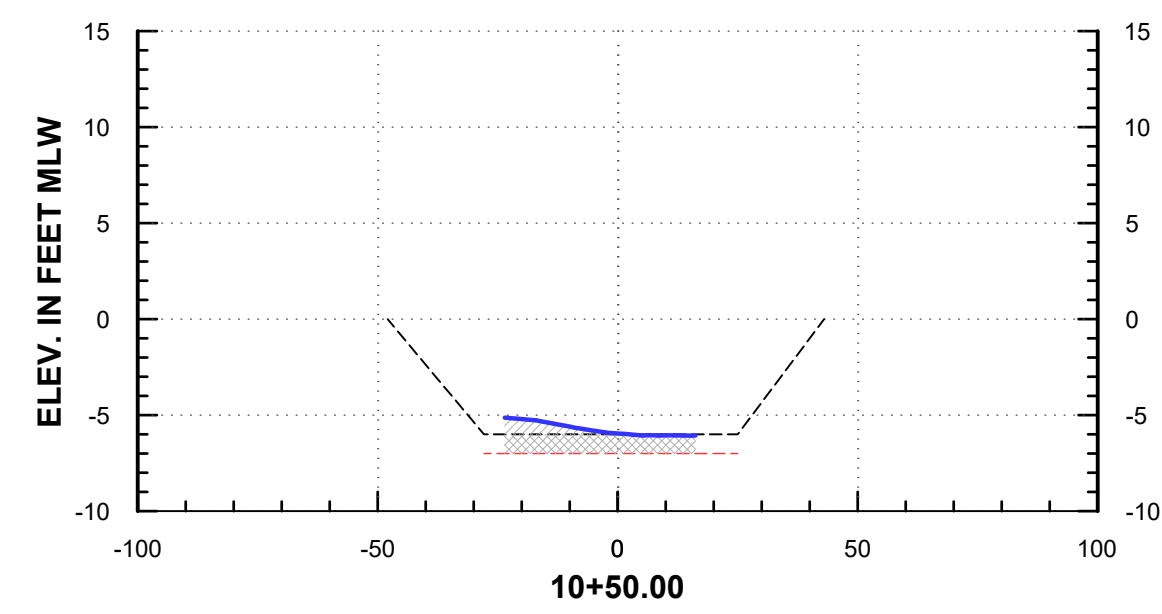
- MLW ----- Mean Low Water Line
- ELEV ----- Elevation
- - - - - 7' Template w/ Slide Slope
- - - - - 8' Overdepth
- October 6, 2023 Pre-dredge Survey



**CHANNEL 1B**

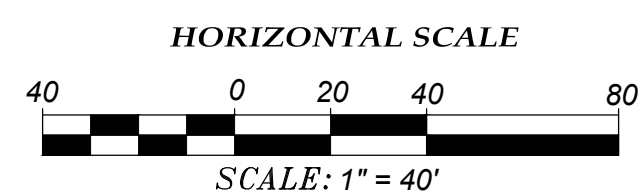
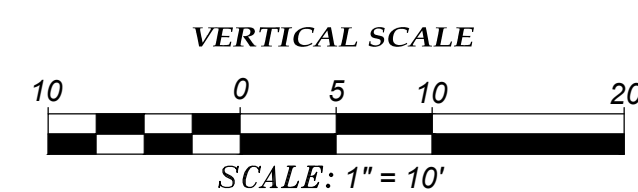
PROJECT: <b>MILL COVE &amp; MILL HARBOUR</b> LOCATED IN: <b>DIVAL COUNTY, FLORIDA</b>			DATE OF LAST FIELD SURVEY: <b>October 6, 2023</b>
PREPARED FOR: <b>HARBOUR WATERWAY SPECIAL DISTRICT</b>			NOT VALID WITHOUT THE SIGNATURE AND THE ORIGINAL RAISED SEAL OF A FLORIDA LICENSED SURVEYOR AND MAPPER.
5202 SAN JUAN AVENUE, JACKSONVILLE, FLORIDA 32210 PHONE: 904/384-8377 LICENSED BUSINESS NO. 6487 www.arcsurveyors.com		<b>SHEET NUMBER: 10 of 15</b>	






**LEGEND**

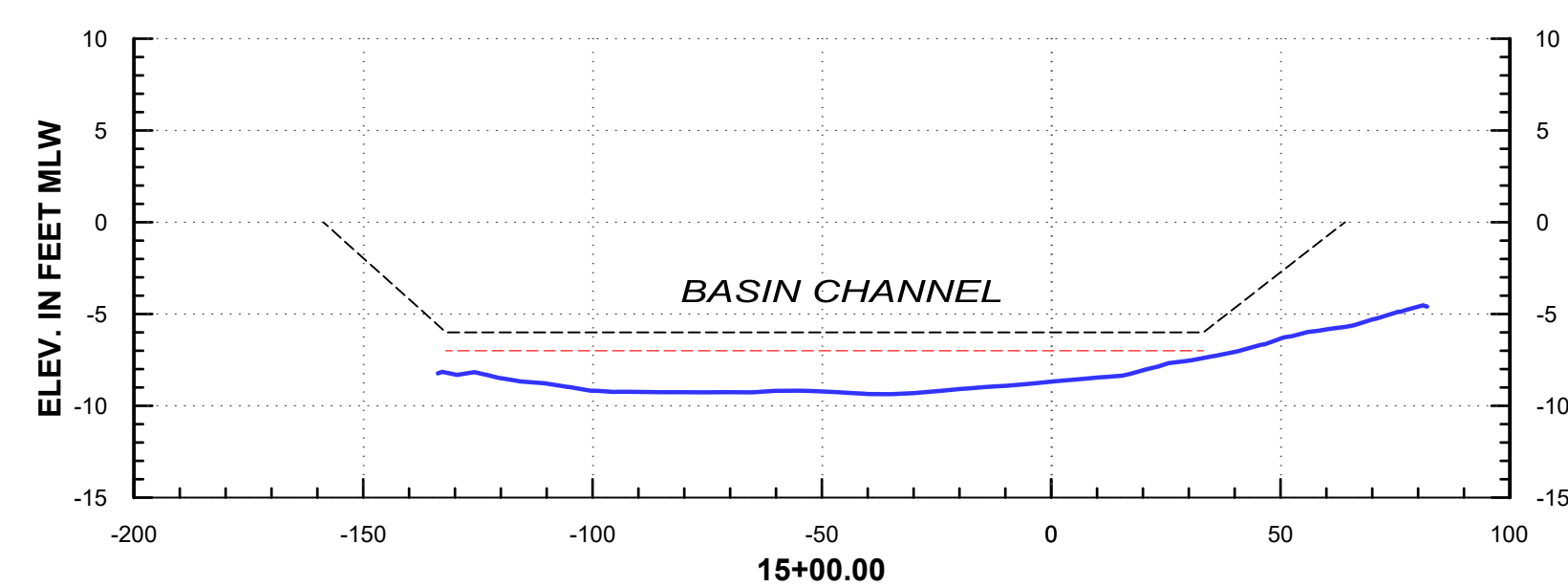
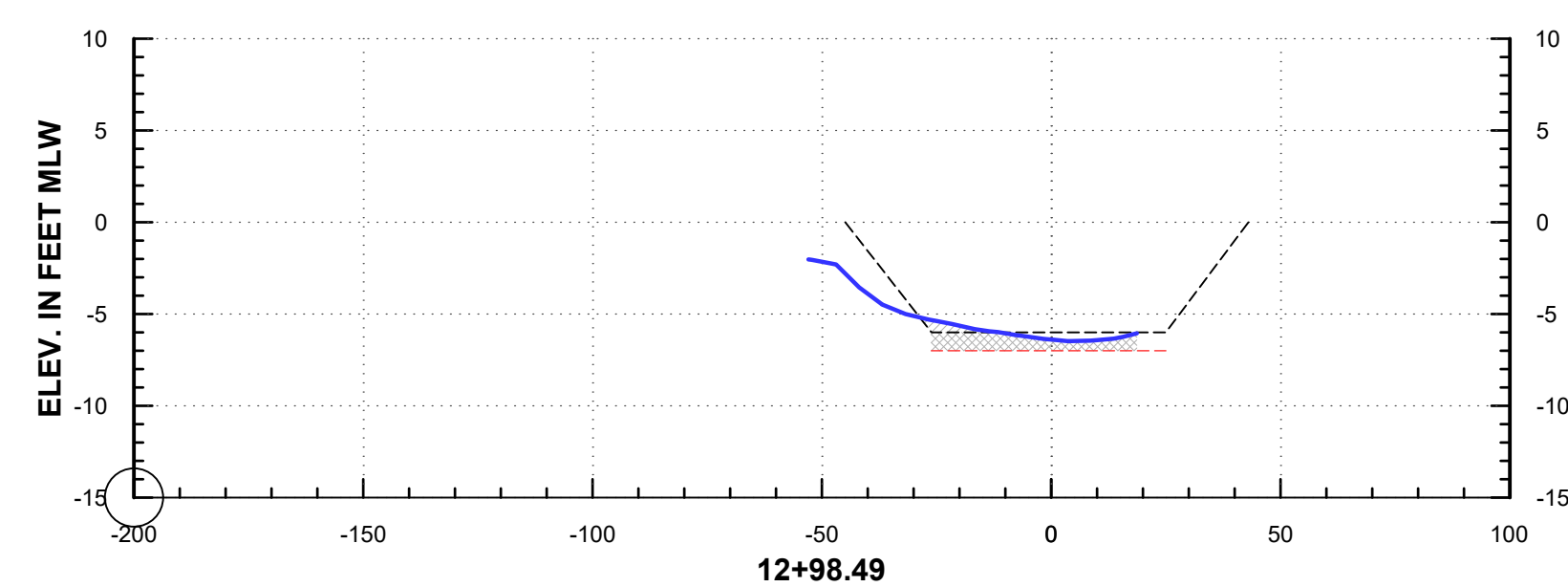
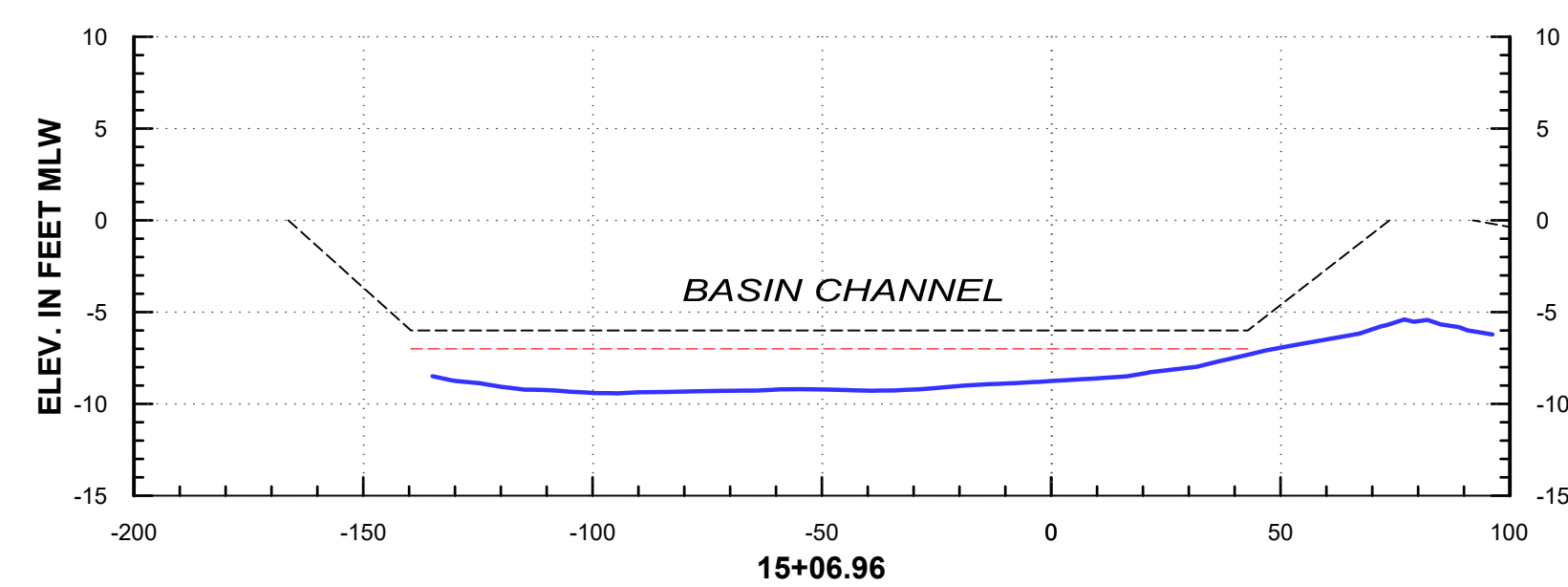
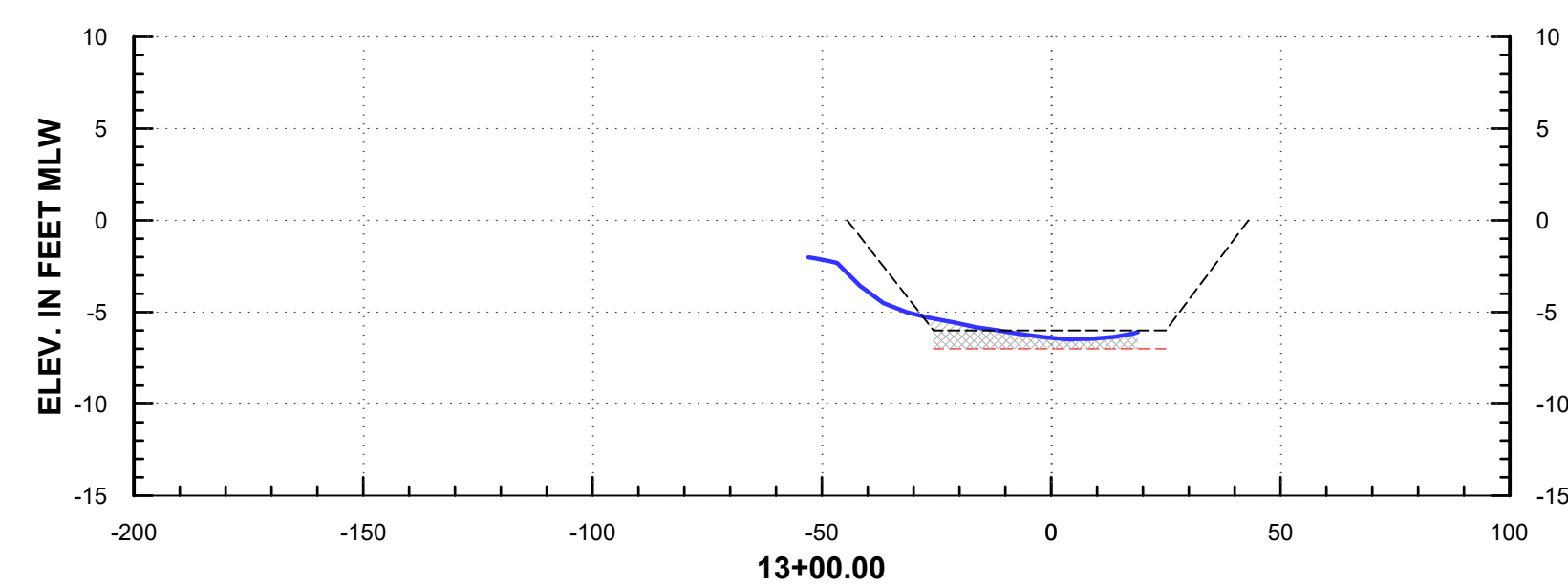
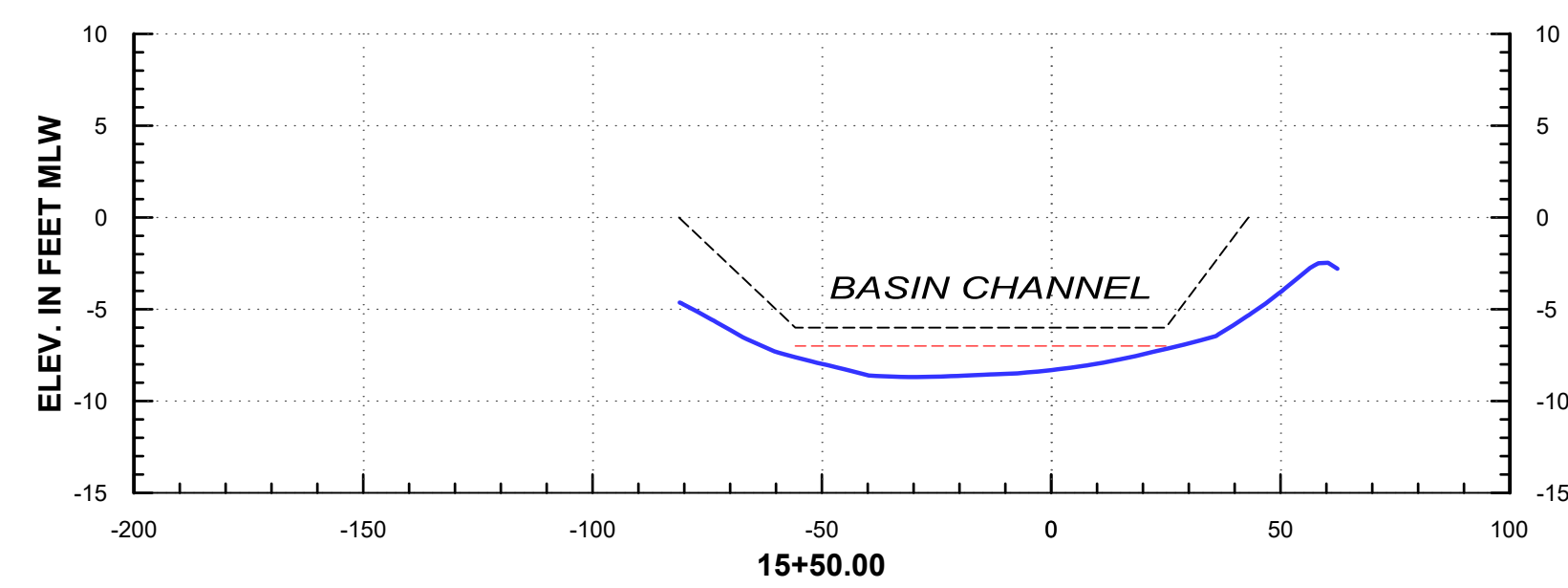
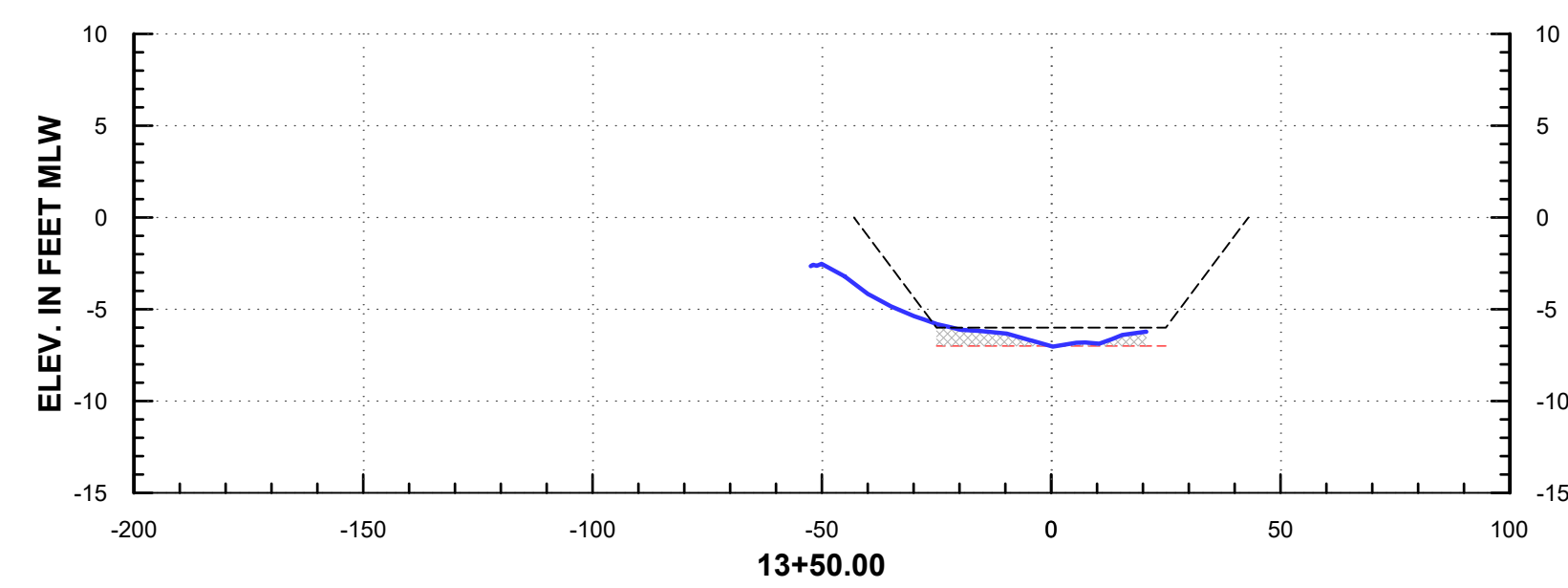
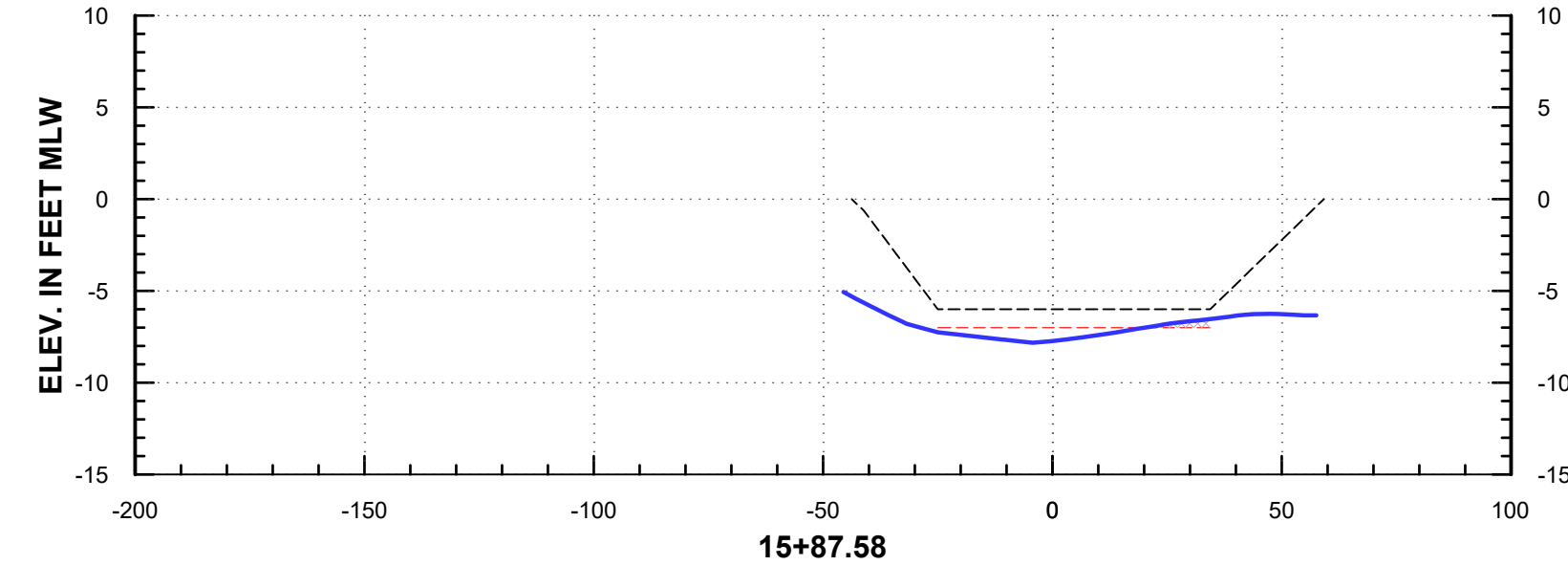
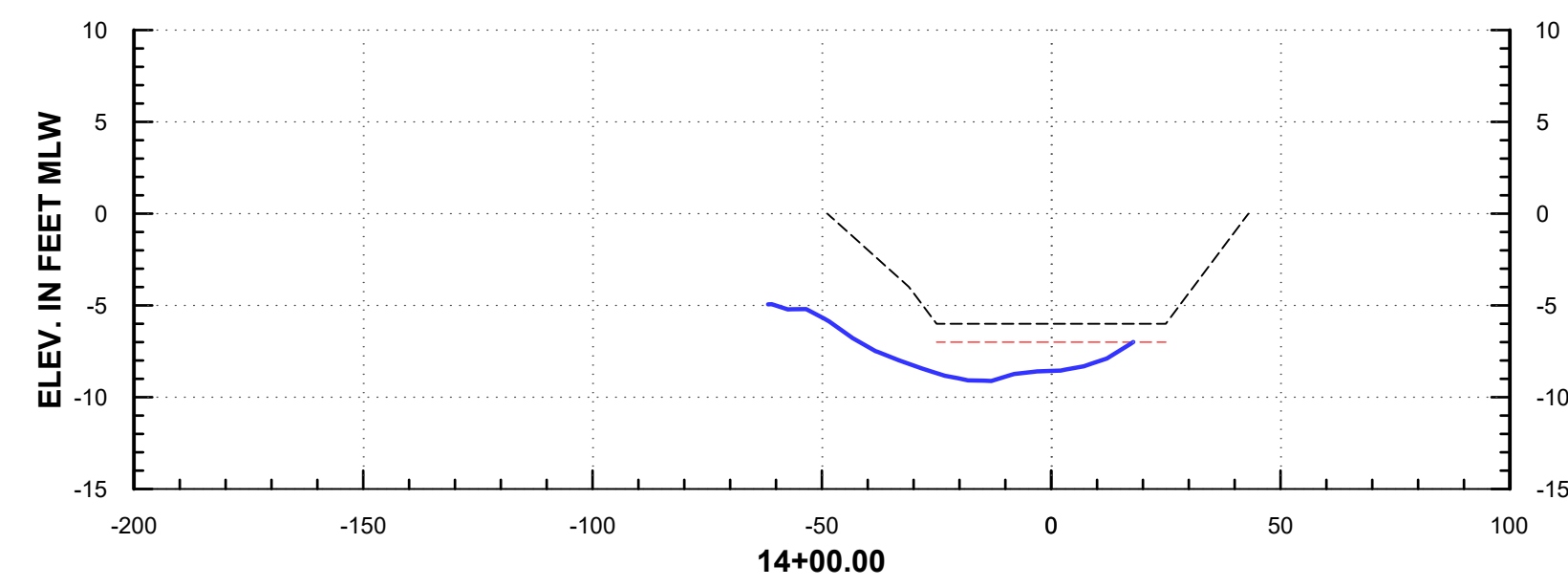
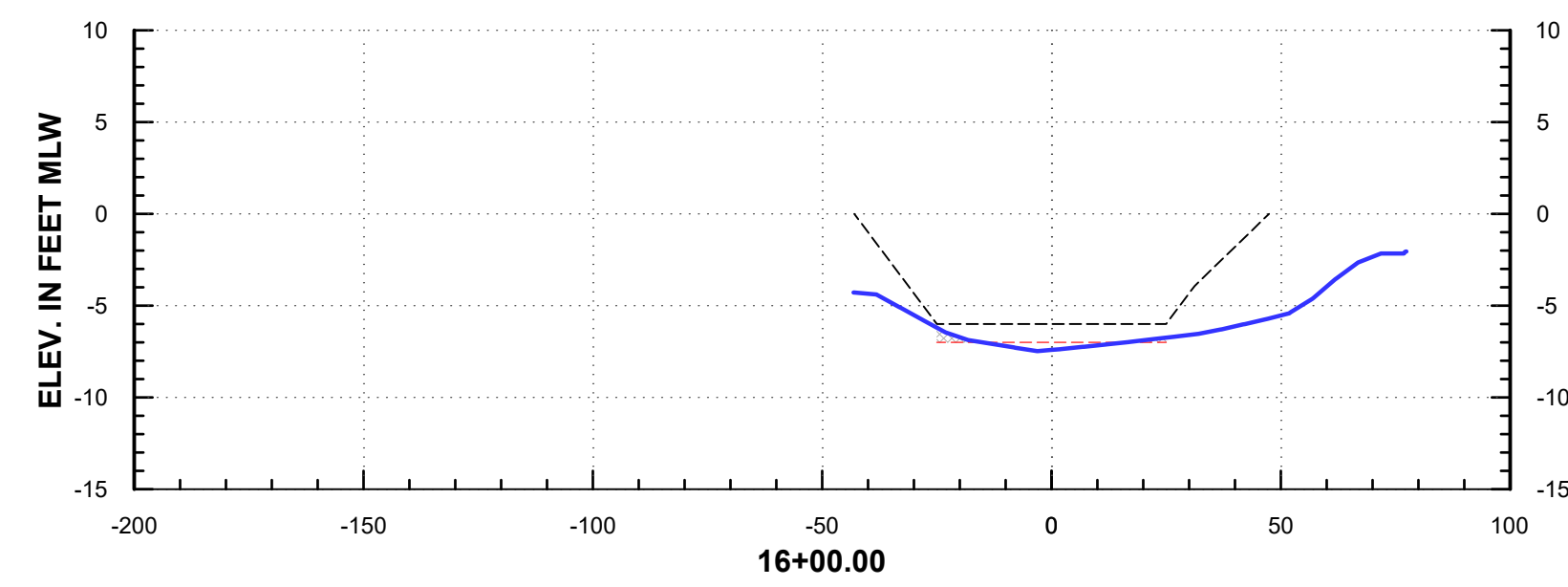
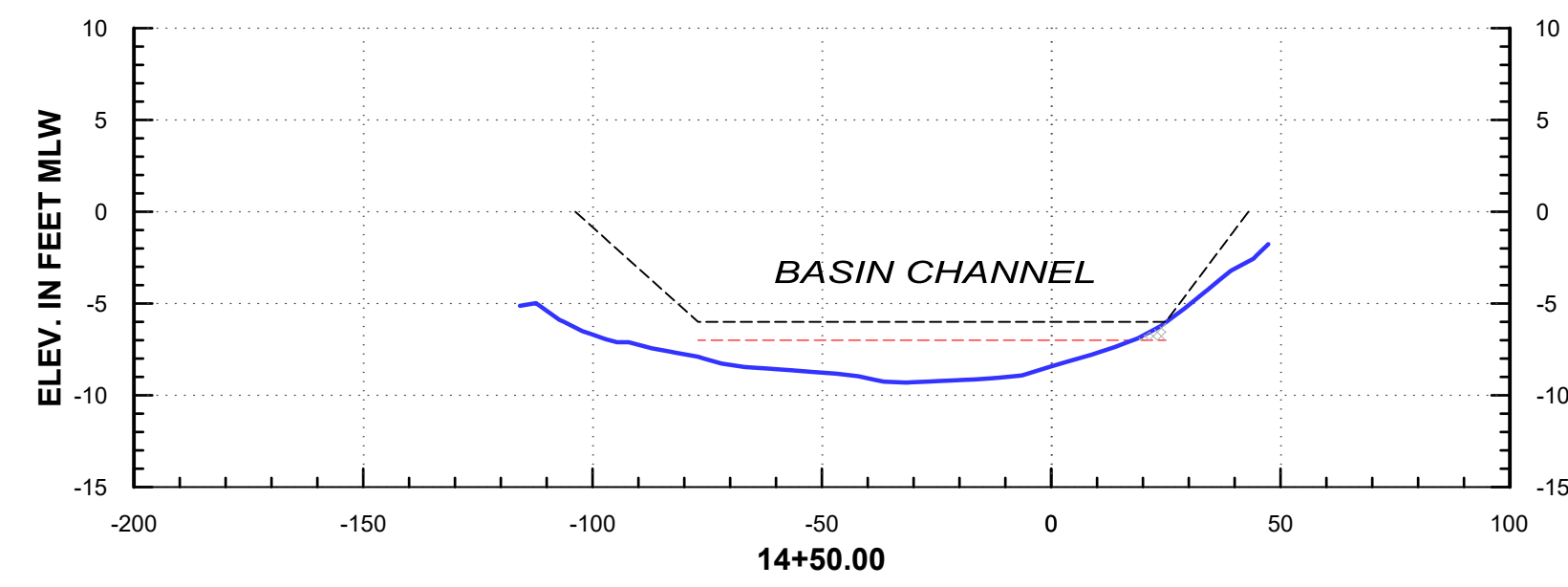
- MLW - - - - - Mean Low Water Line
- ELEV - - - - - Elevation
- - - - - 6' Template w/ Slide Slope
- - - - - 7' Overdepth
- October 6, 2023 Pre-dredge Survey



**CHANNEL 2B**

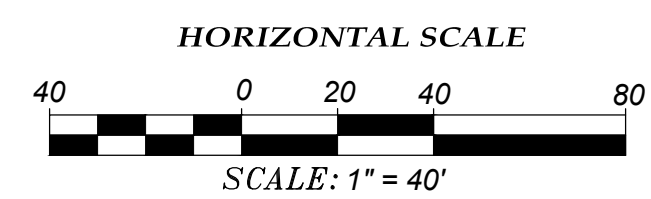
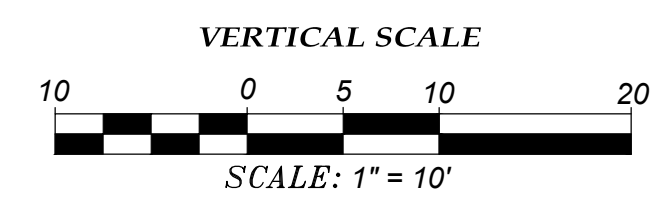
PROJECT: <b>MILL COVE &amp; MILL HARBOUR</b> LOCATED IN: <b>DIVAL COUNTY, FLORIDA</b>		 <b>ARC SURVEYING &amp; MAPPING, INC.</b> 5202 SAN JUAN AVENUE, JACKSONVILLE, FLORIDA 32210 PHONE: 904/384-8377 LICENSED BUSINESS NO. 6487 www.arcsurveyors.com
PREPARED FOR <b>HARBOUR WATERWAY SPECIAL DISTRICT</b>	DATE OF LAST FIELD SURVEY: <b>October 6, 2023</b> <small>NOT VALID WITHOUT THE SIGNATURE AND THE ORIGINAL RAISED SEAL OF A FLORIDA LICENSED SURVEYOR AND MAPPER.</small>	
SHEET NUMBER: <b>11</b> of 15		





**LEGEND**

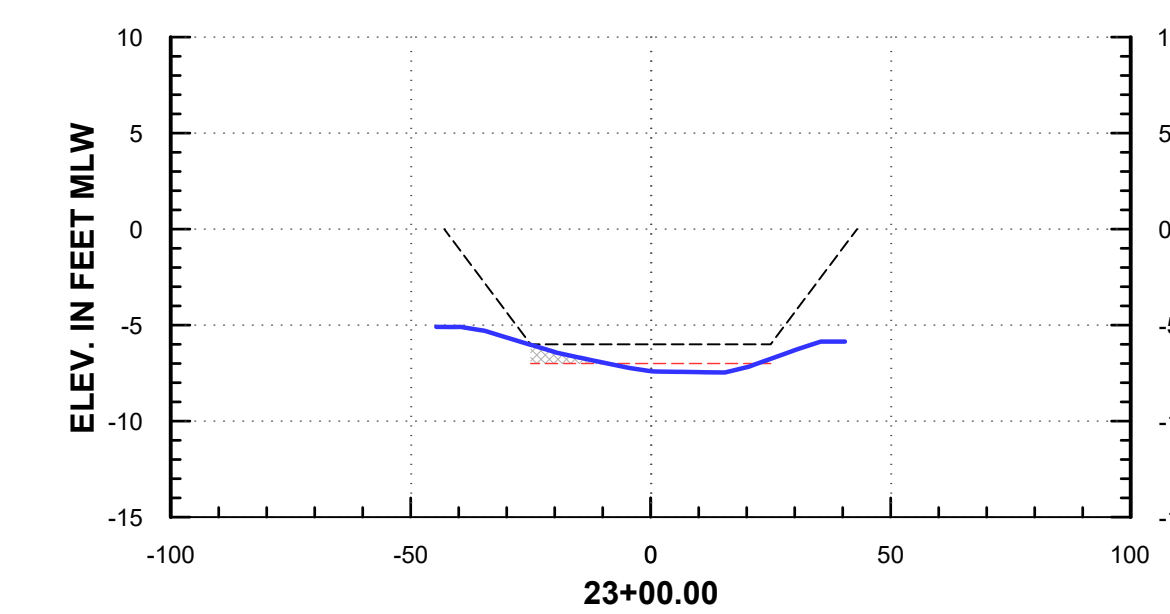
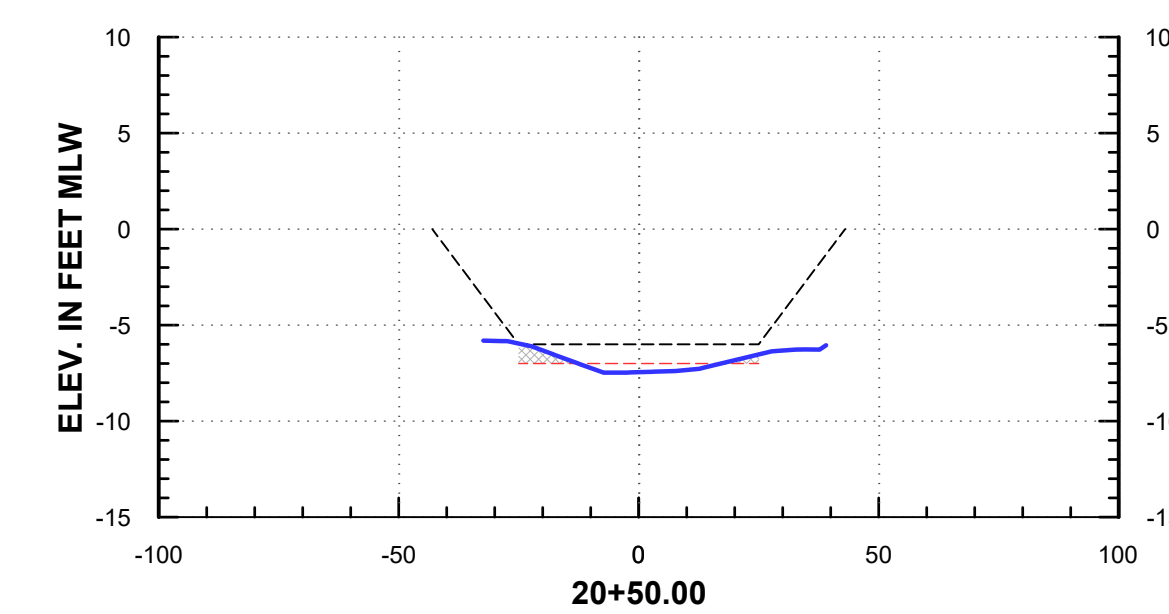
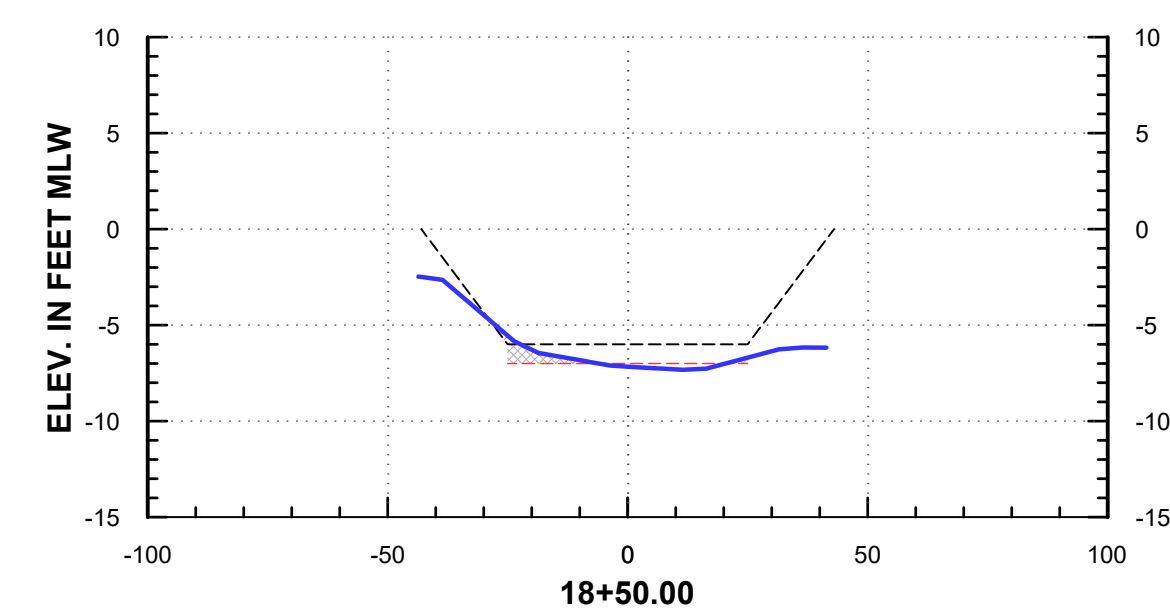
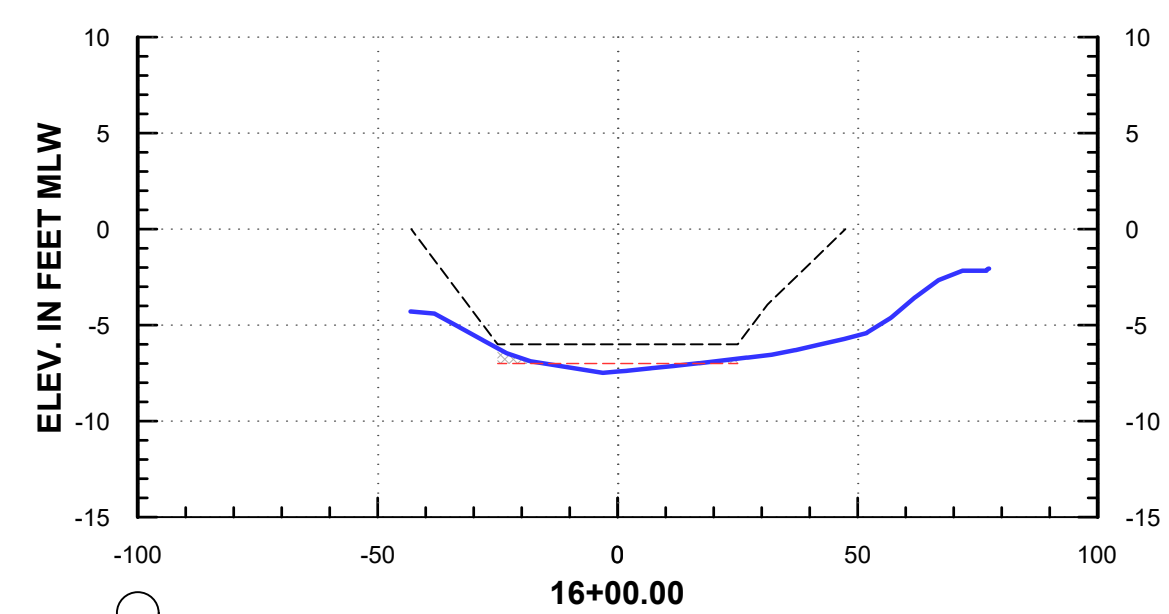
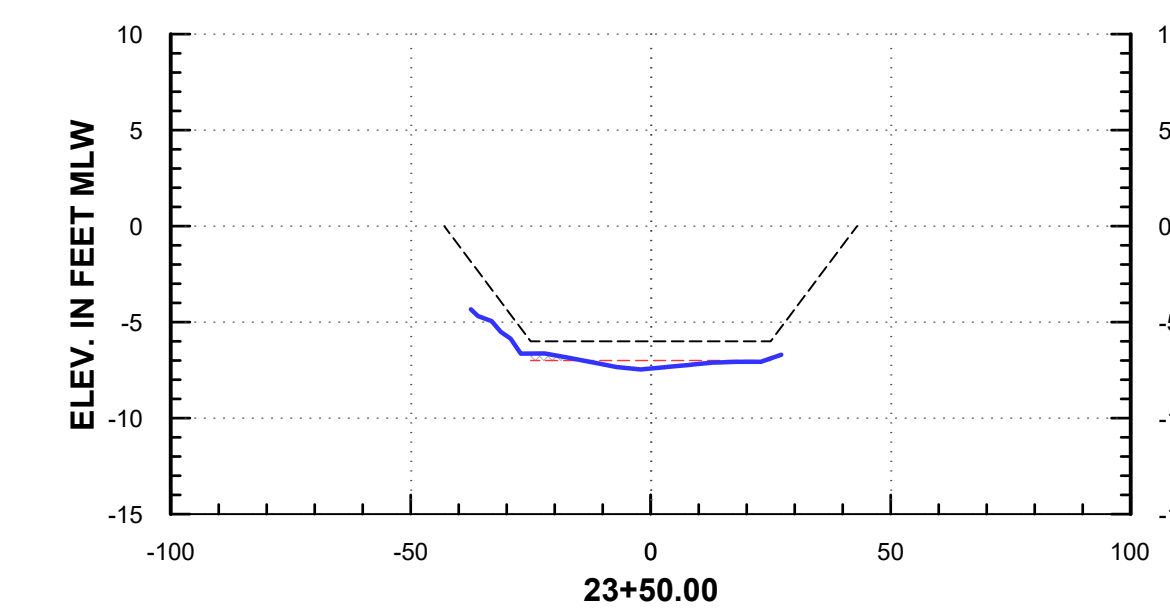
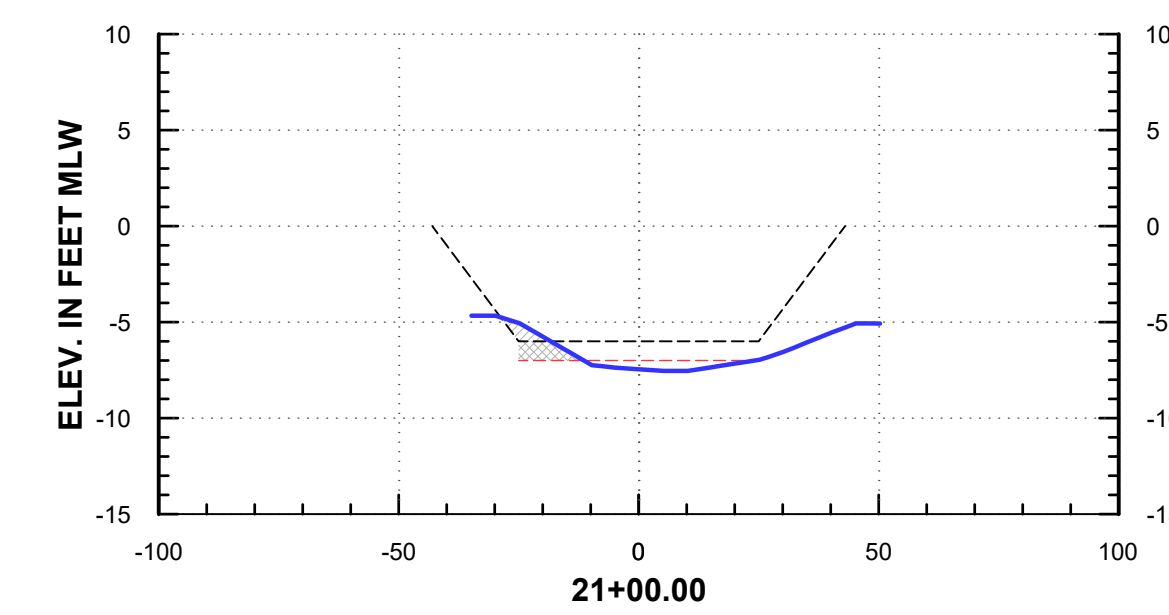
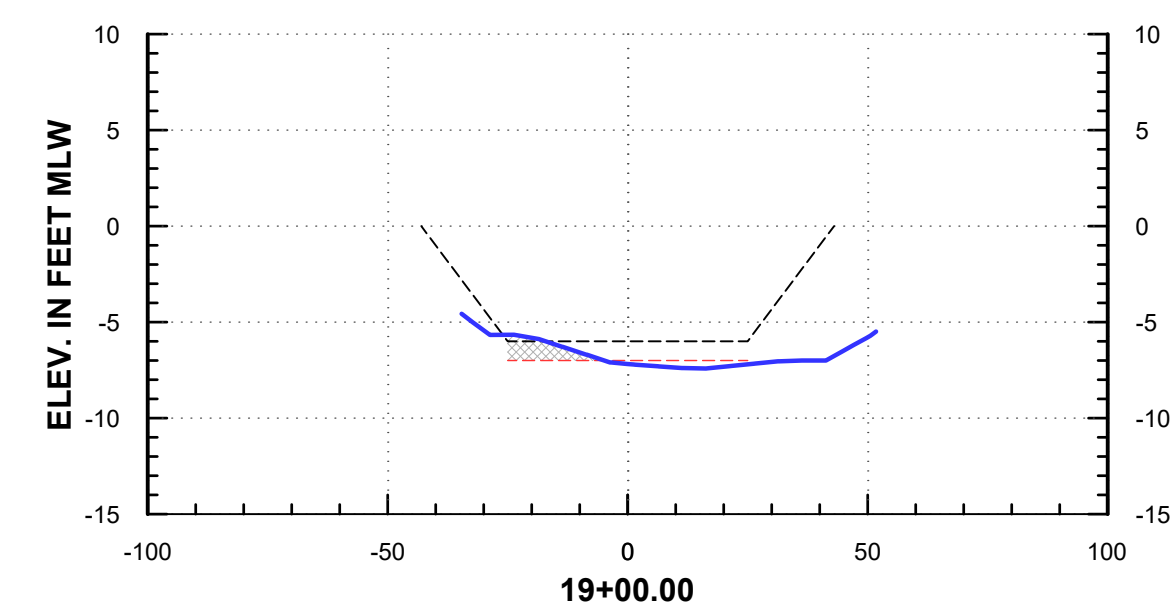
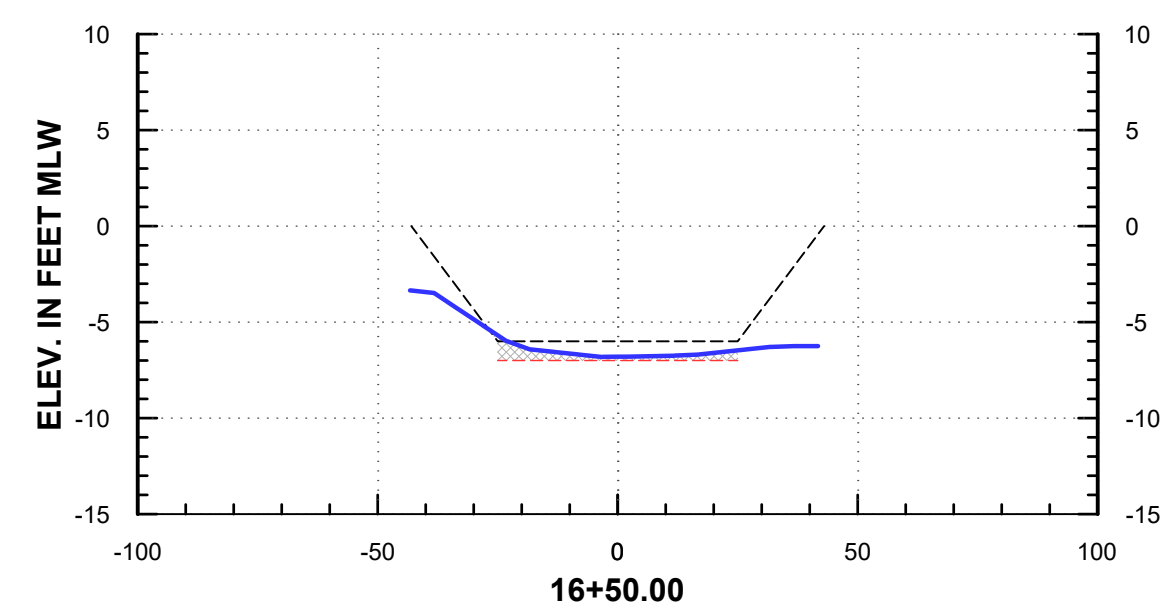
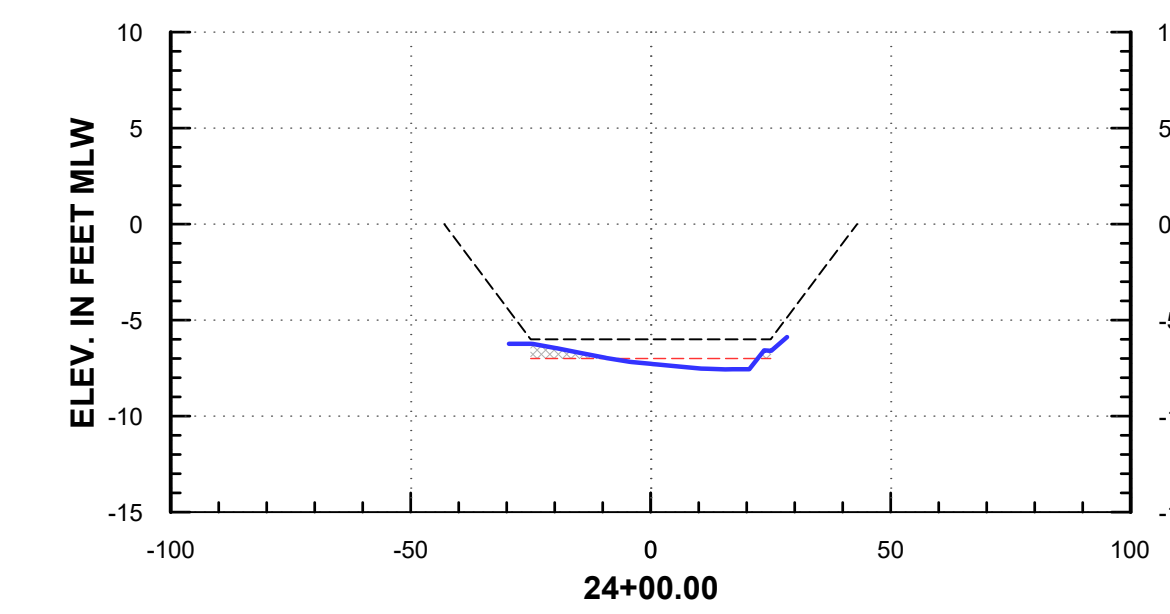
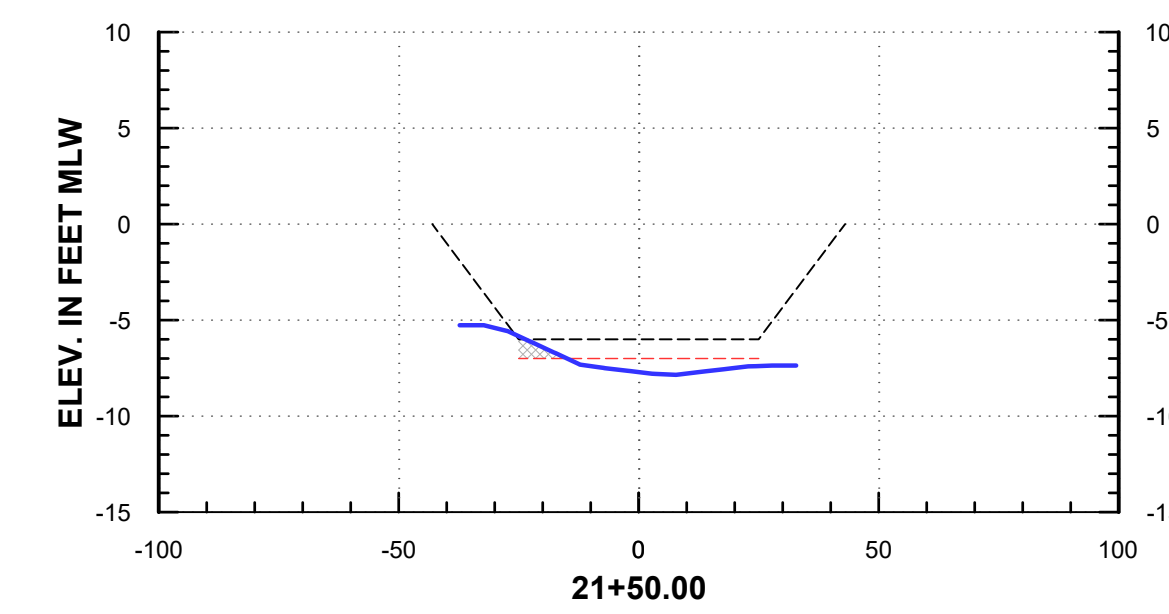
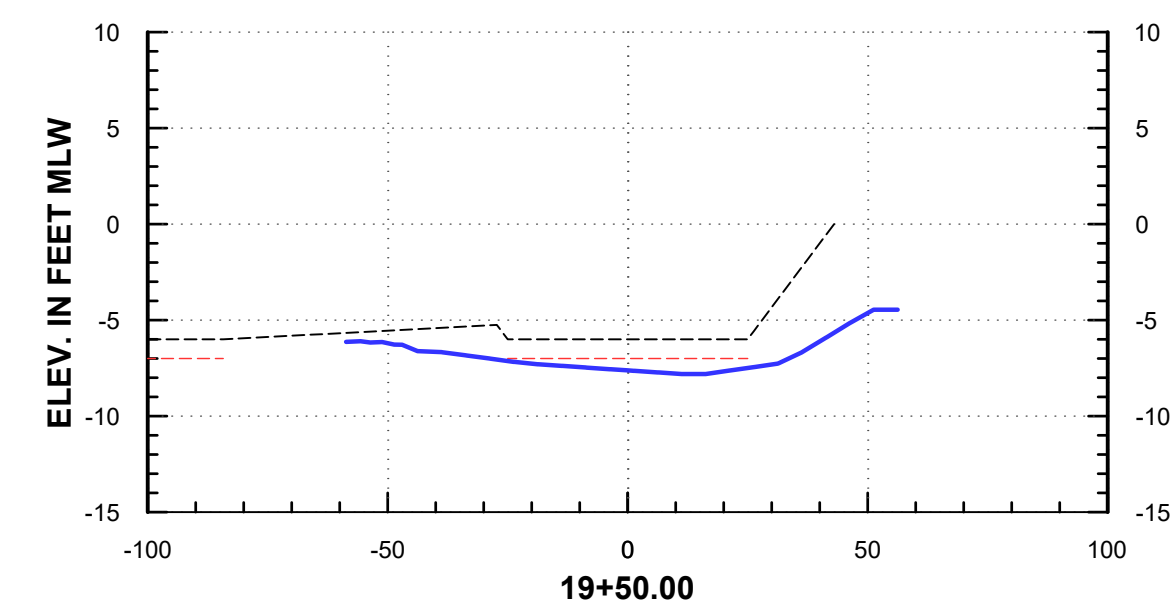
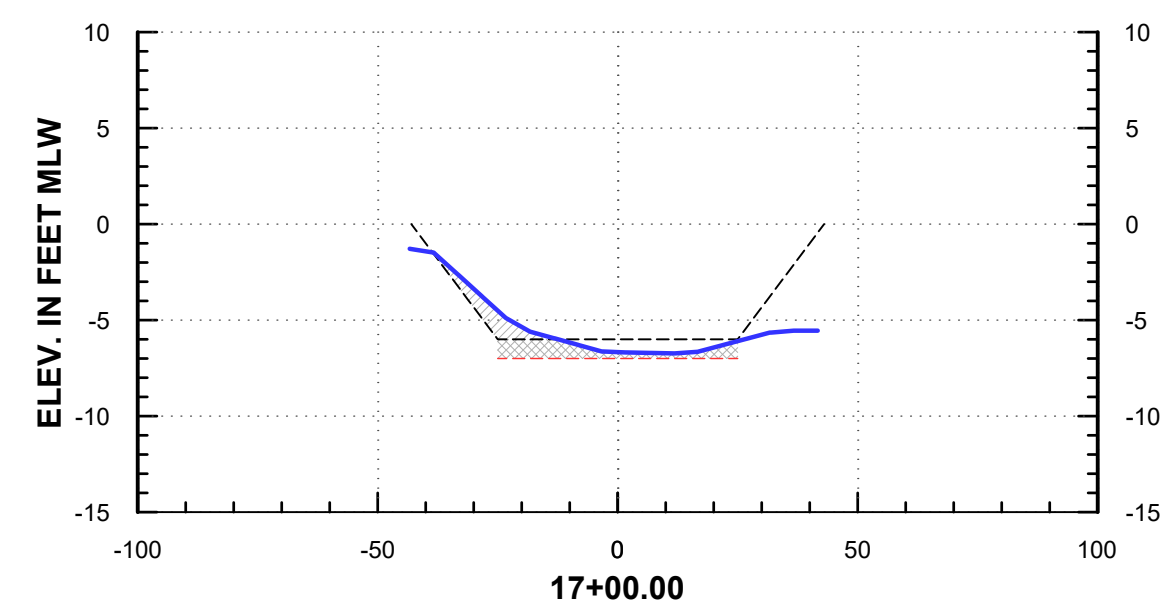
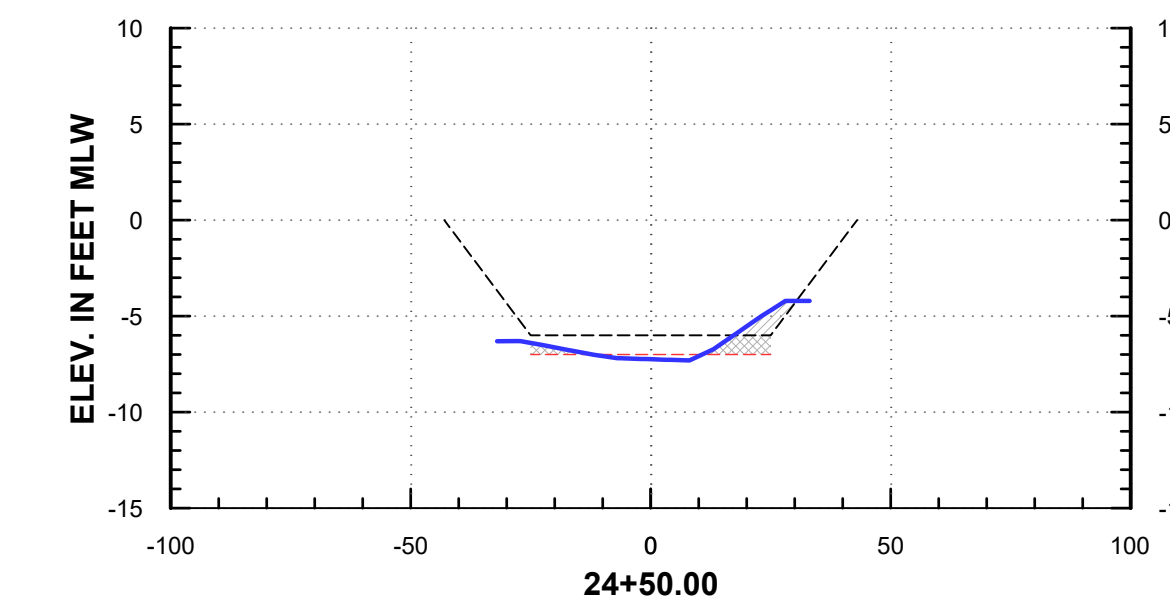
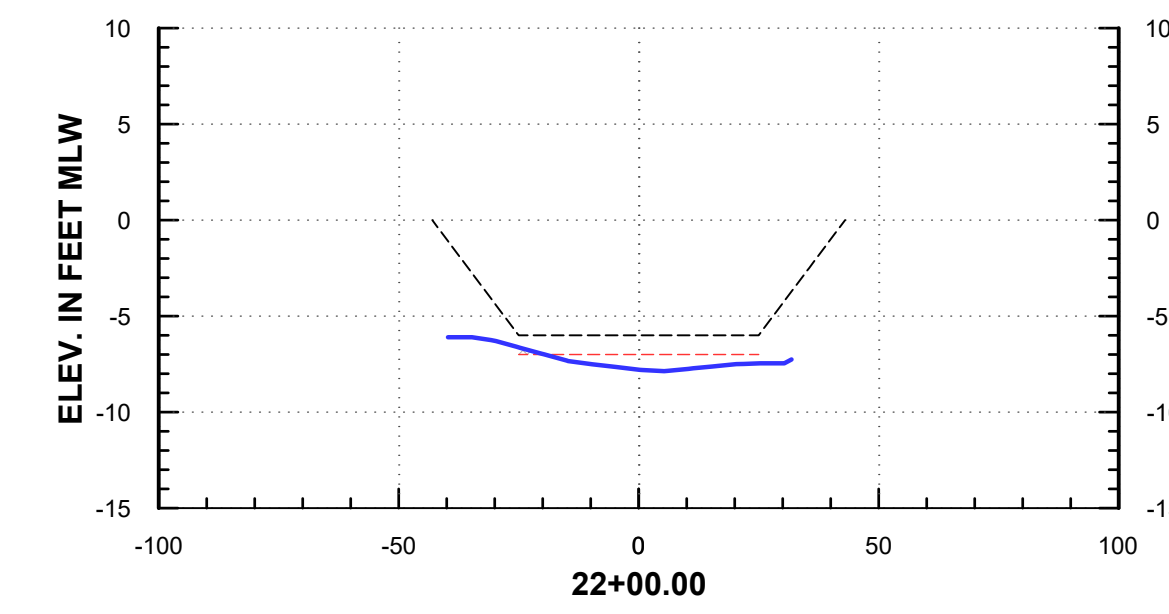
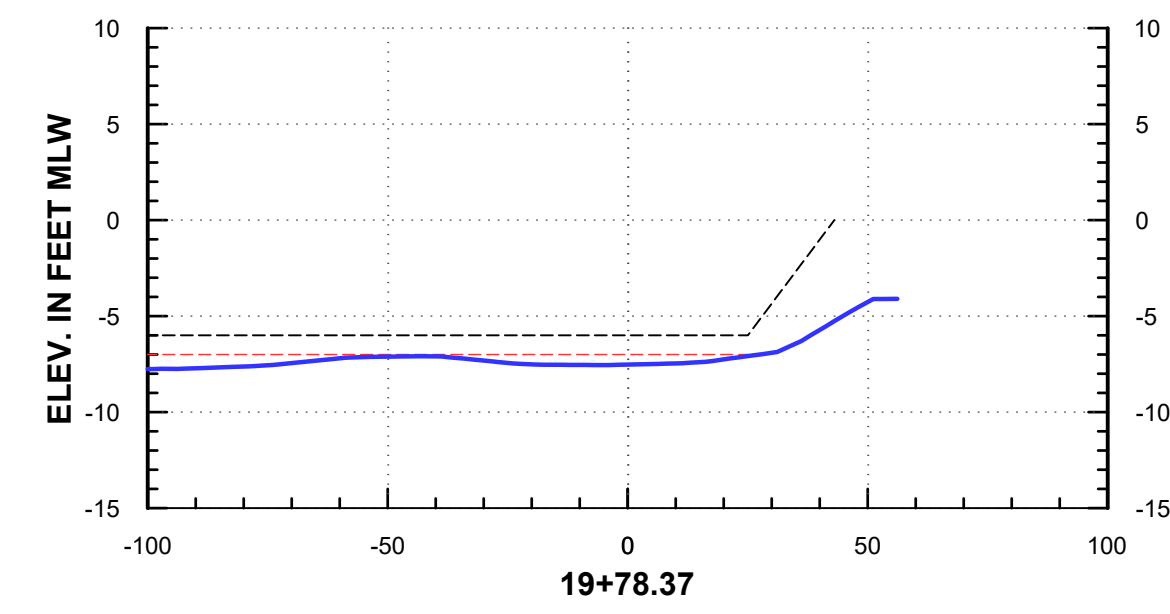
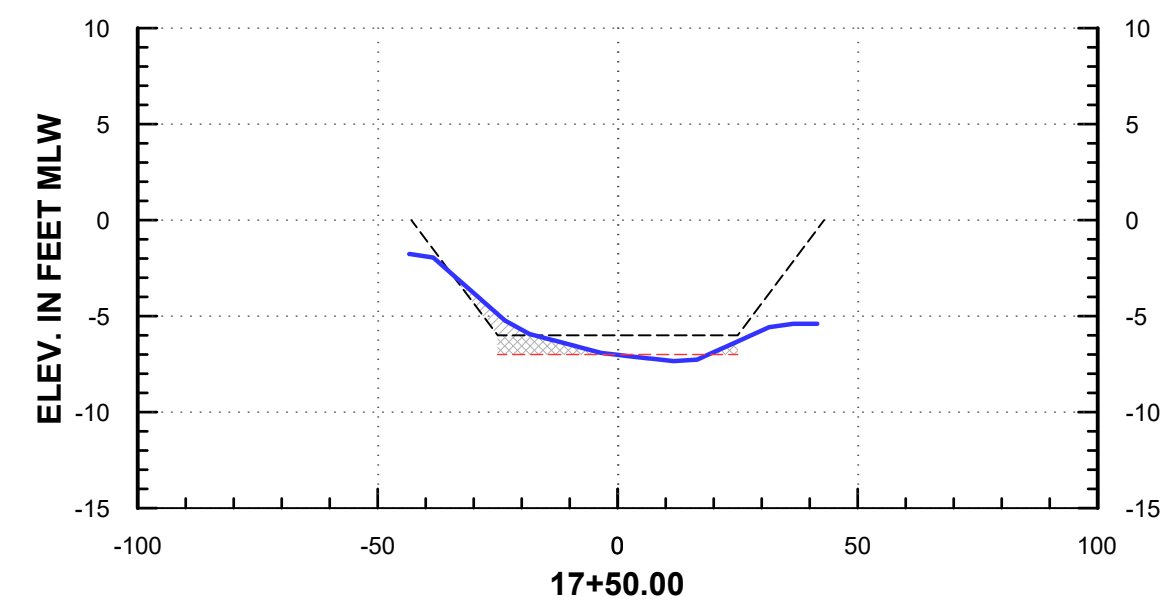
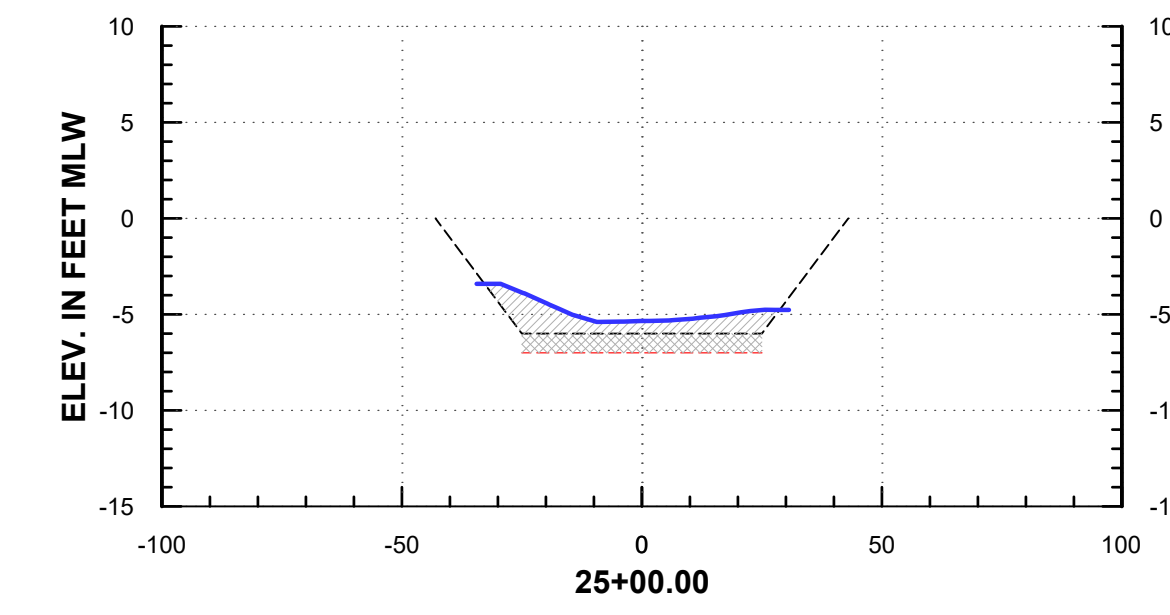
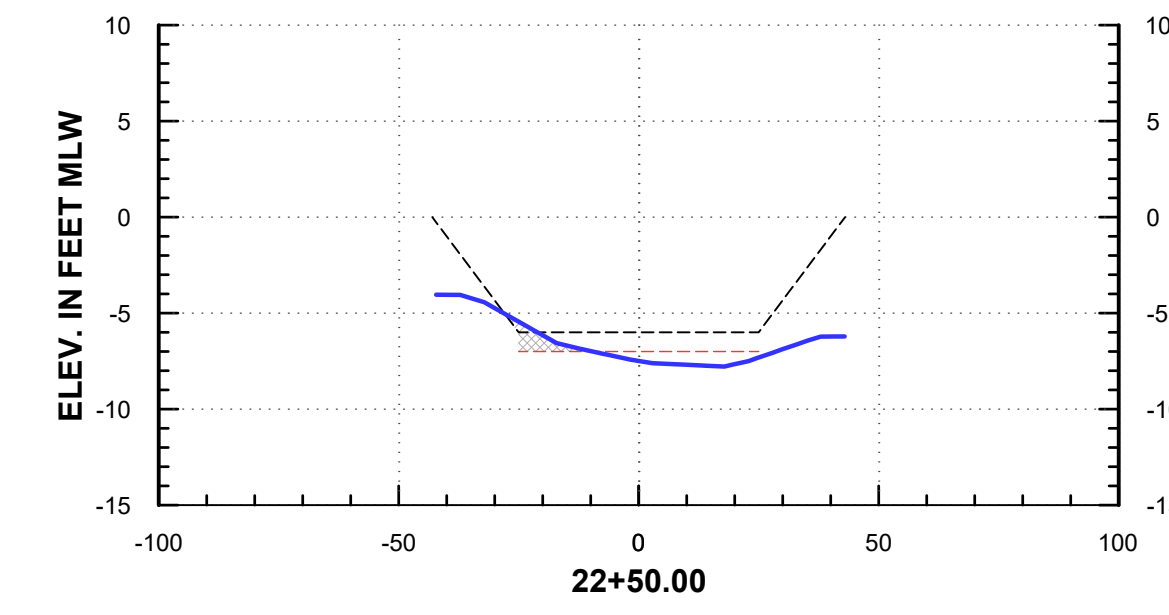
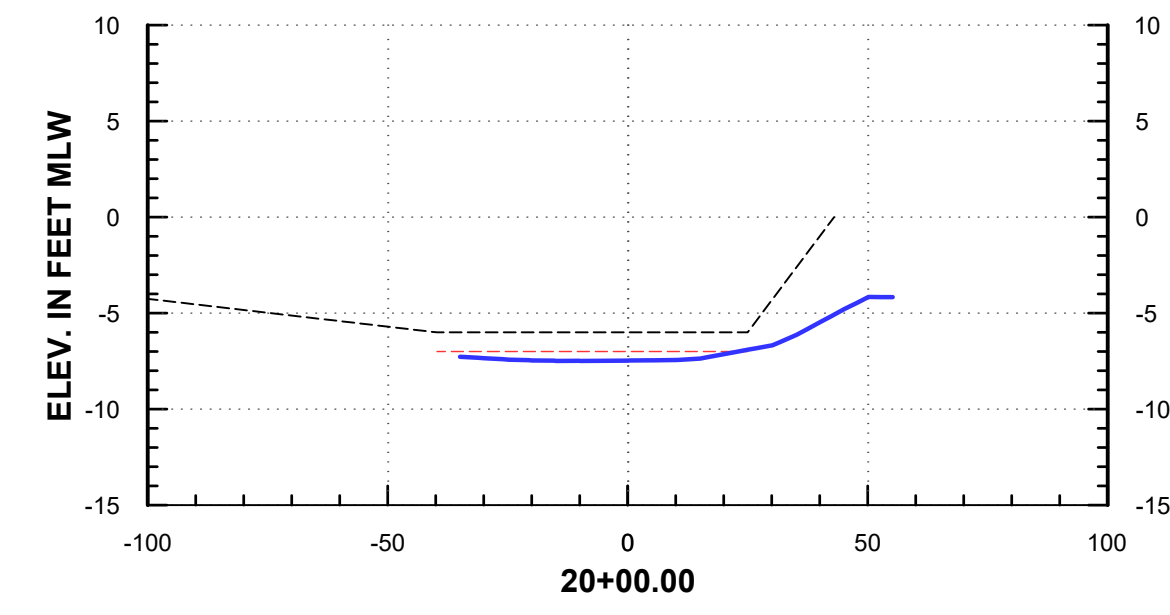
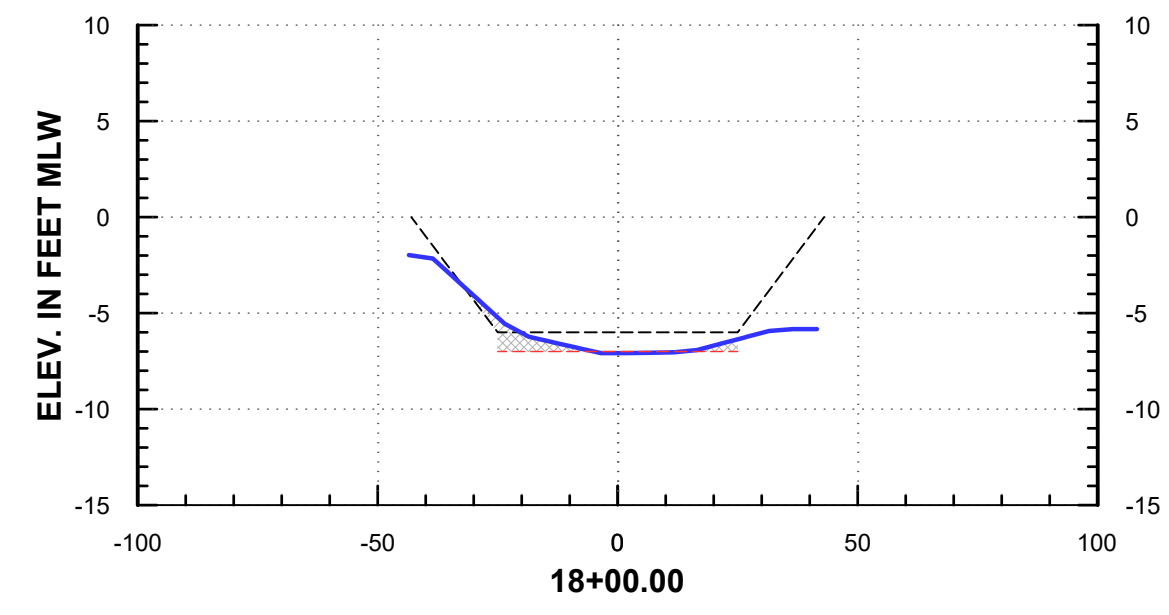
MLW	-----	Mean Low Water Line
ELEV	-----	Elevation
	-----	6' Template w/ Slide Slope
	-----	7' Overdepth
	-----	October 6, 2023 Pre-dredge Survey



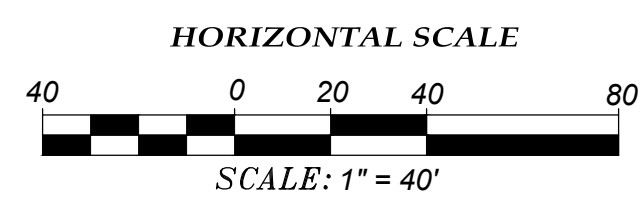
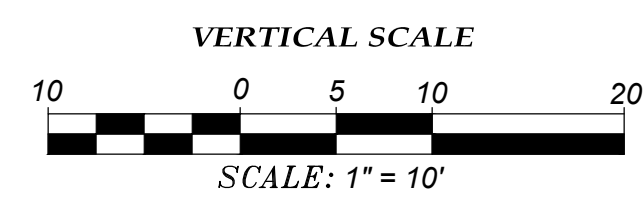
**CHANNEL 2C**

PROJECT: <b>MILL COVE &amp; MILL HARBOUR</b> LOCATED IN: <b>DIVAL COUNTY, FLORIDA</b>			DATE OF LAST FIELD SURVEY: <b>October 6, 2023</b>
PREPARED FOR: <b>HARBOUR WATERWAY SPECIAL DISTRICT</b>			NOT VALID WITHOUT THE SIGNATURE AND THE ORIGINAL RAISED SEAL OF A FLORIDA LICENSED SURVEYOR AND MAPPER.
5202 SAN JUAN AVENUE, JACKSONVILLE, FLORIDA 32210 PHONE: 904/384-8377 LICENSED BUSINESS NO. 6487 www.arcsurveyors.com		<b>SHEET NUMBER: 12 of 15</b>	





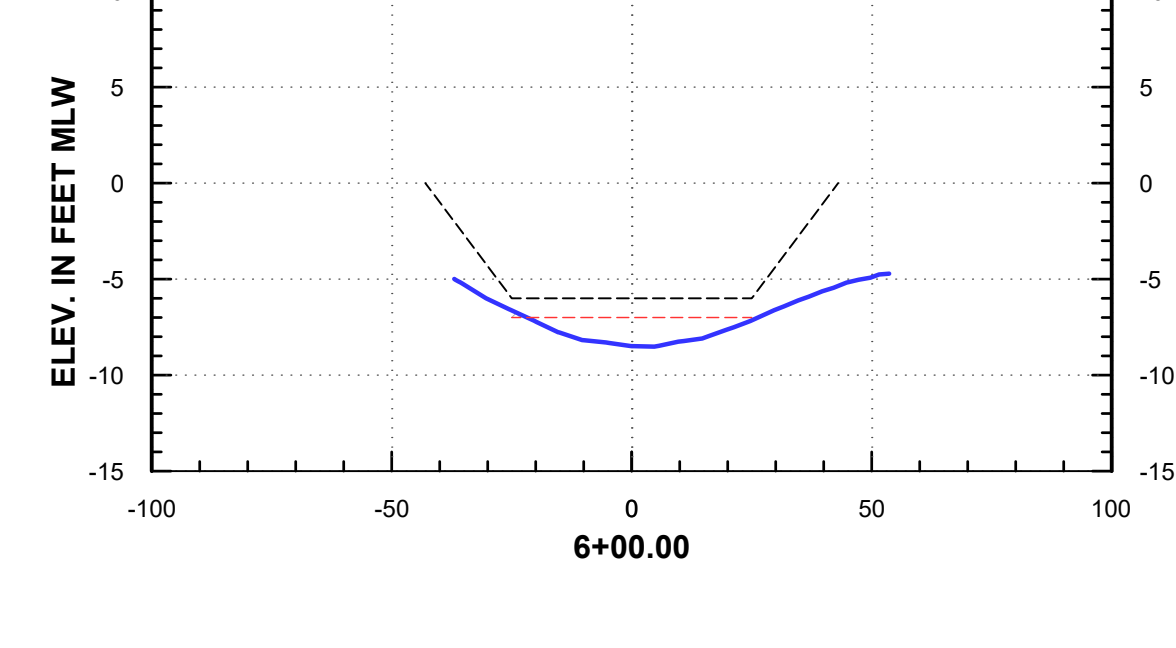
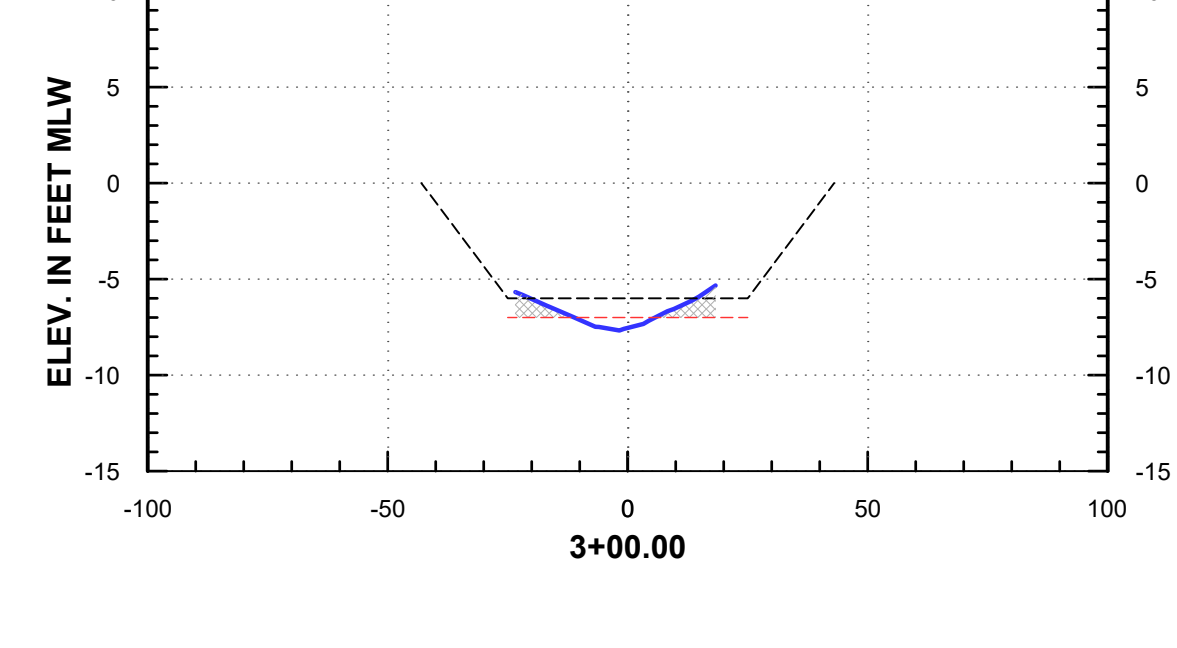
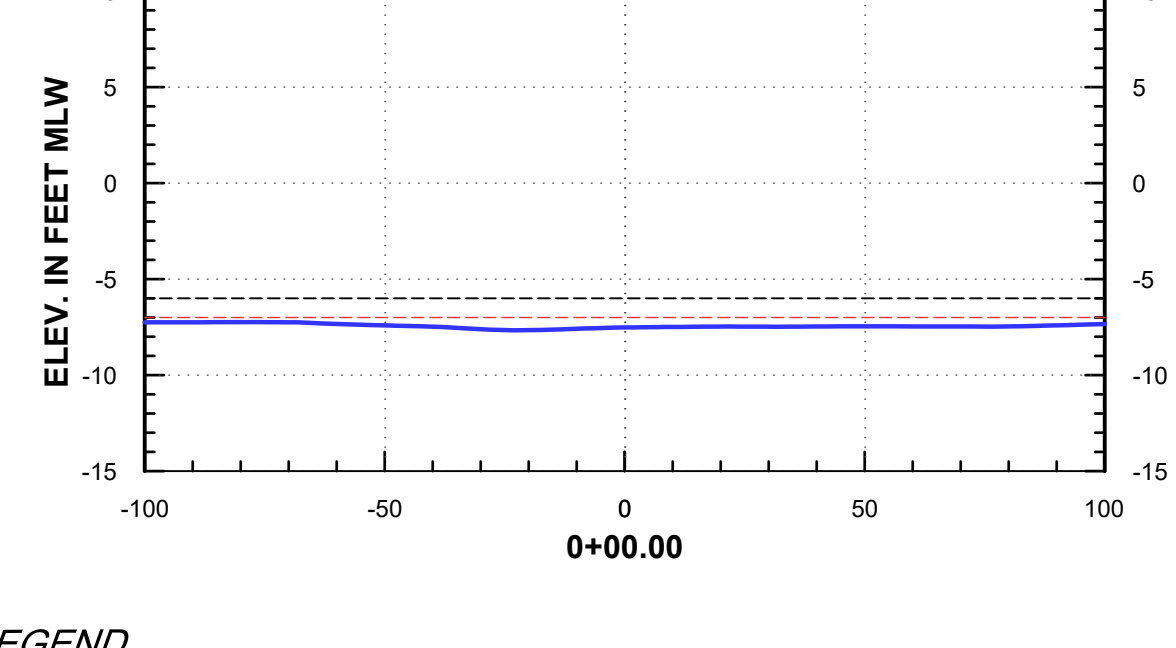
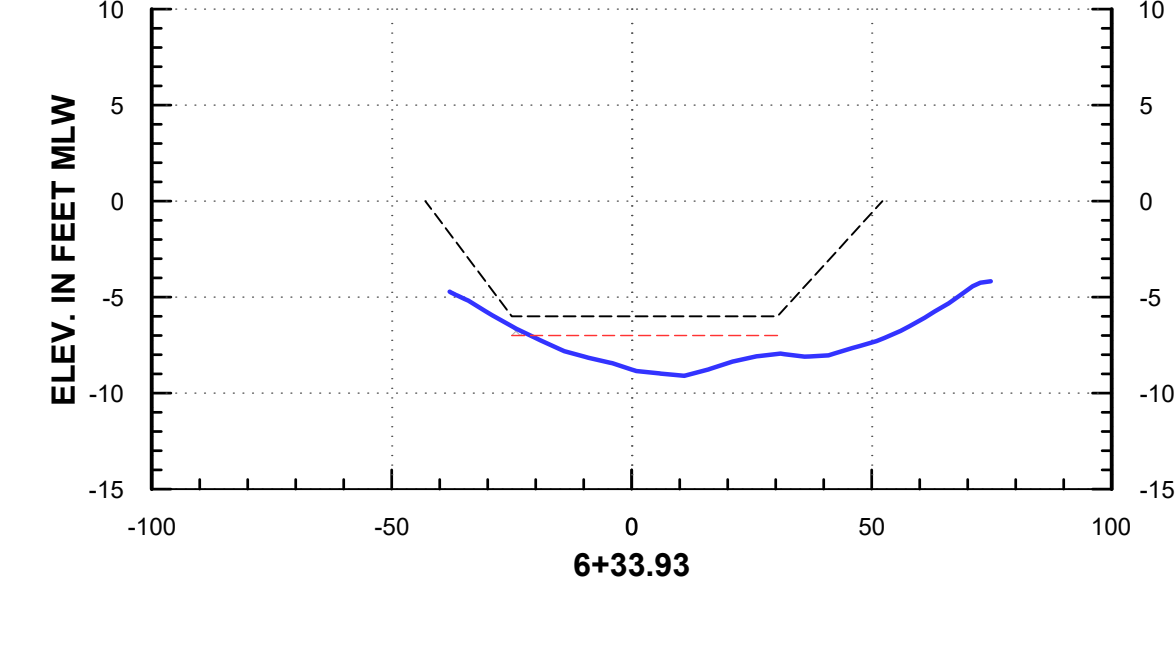
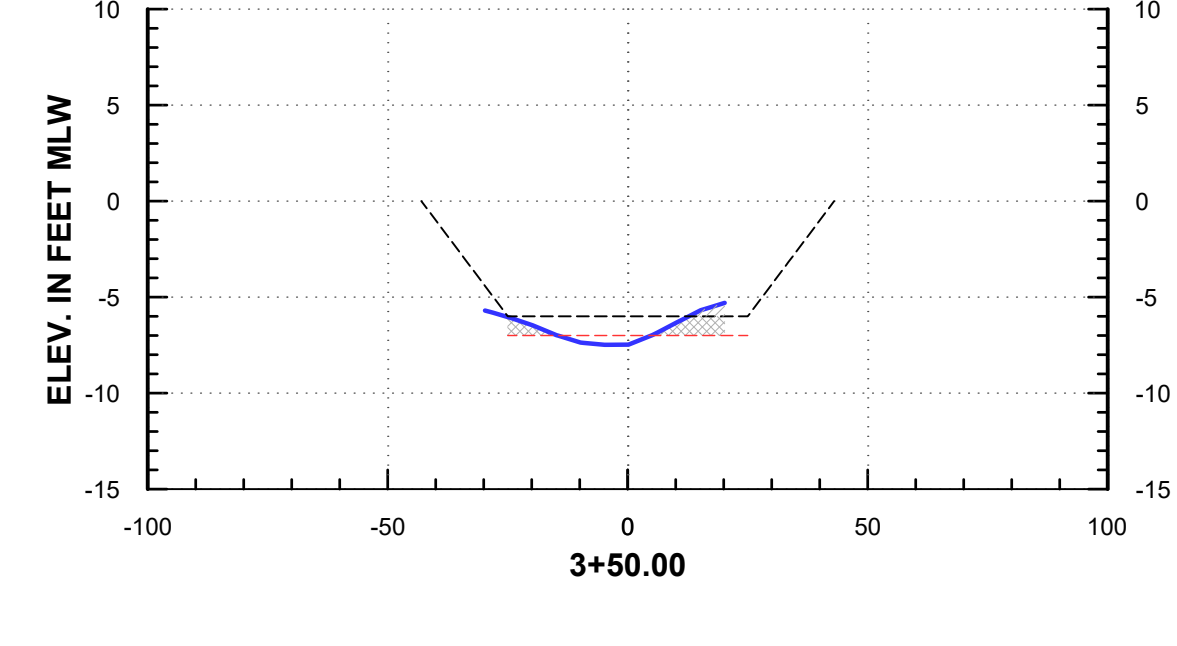
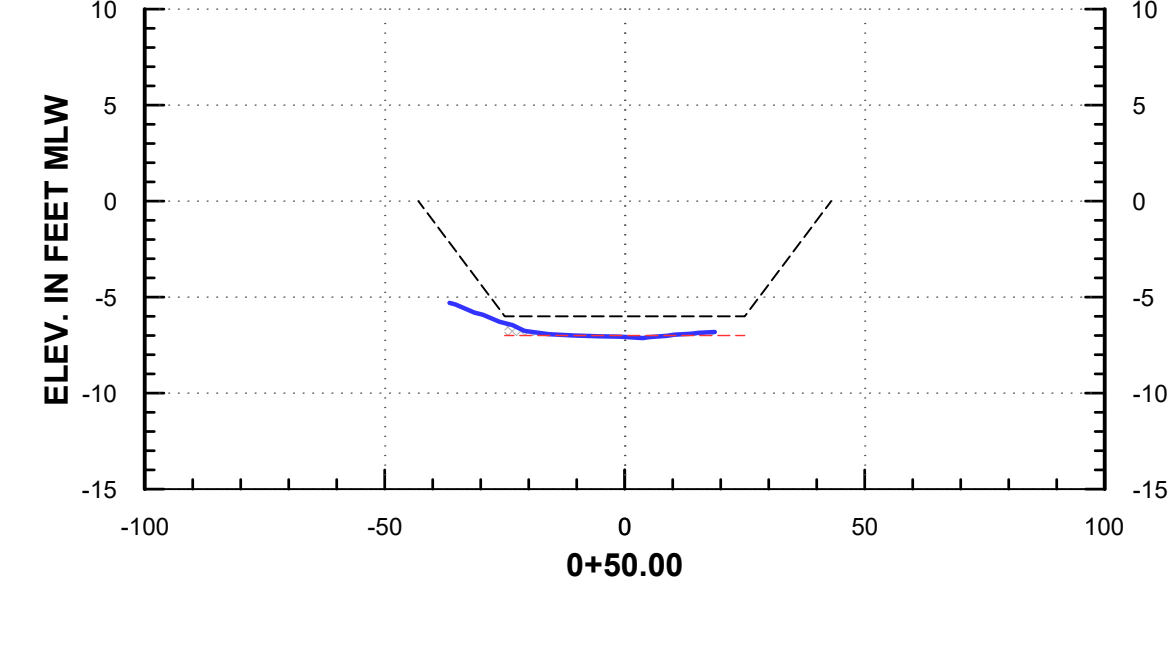
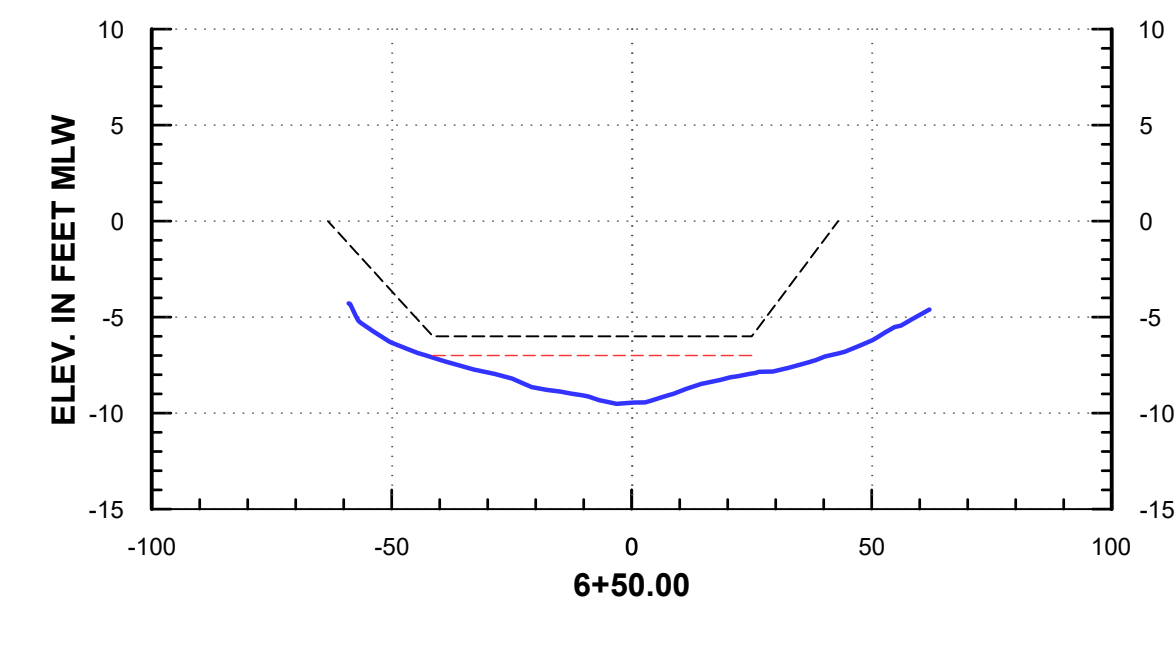
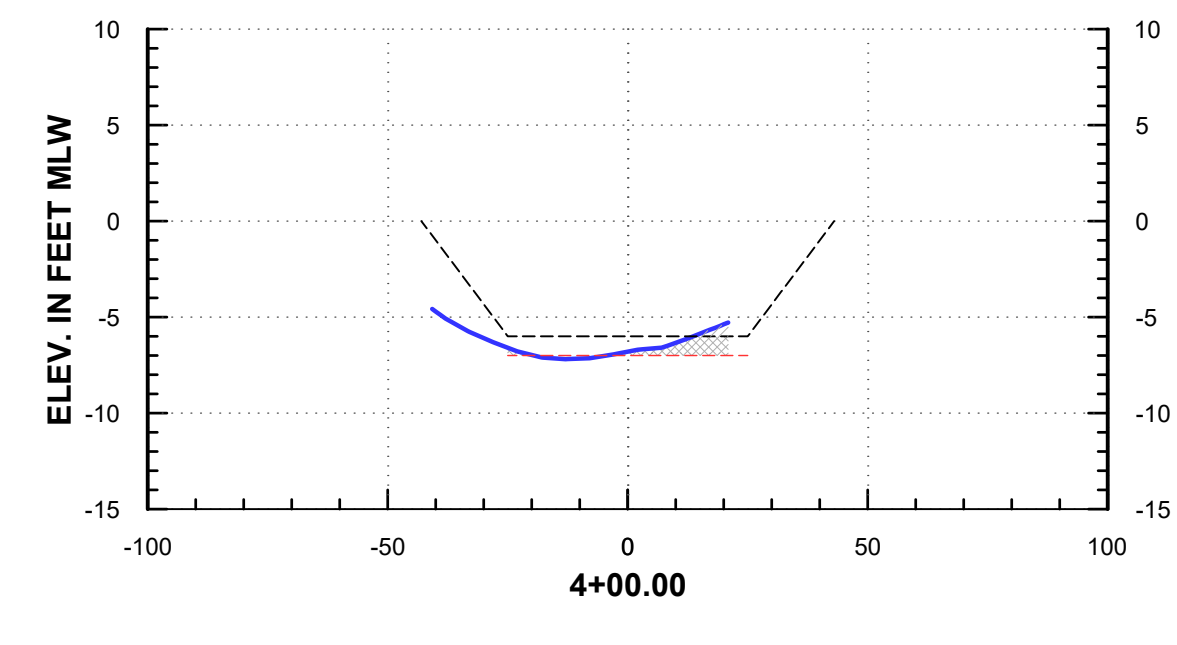
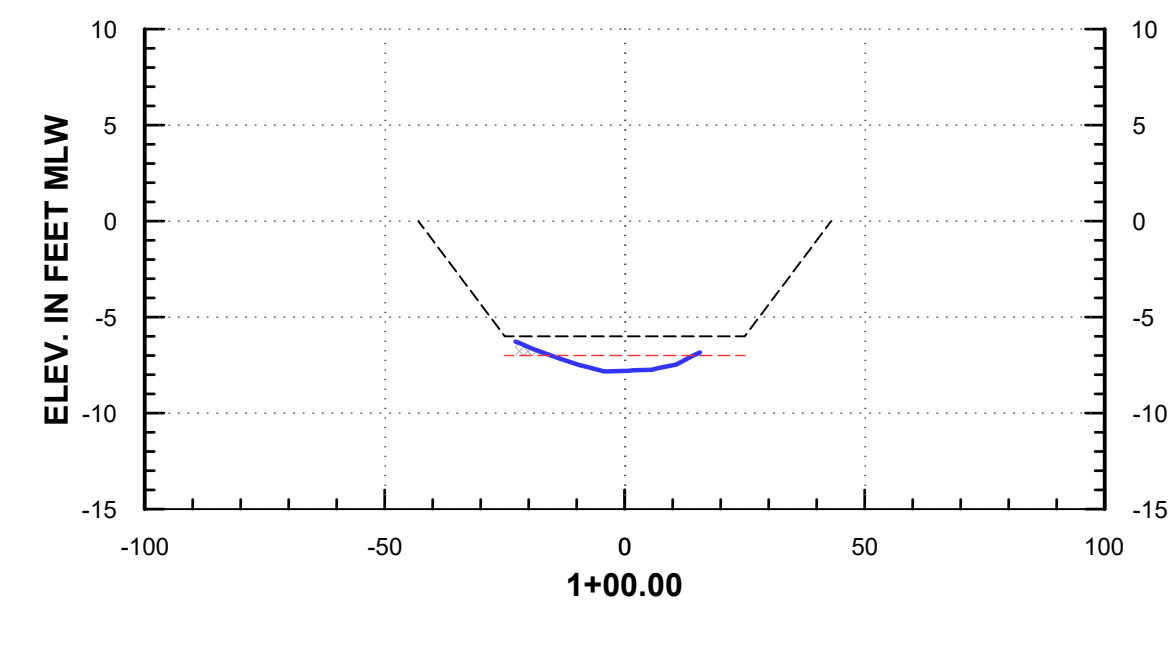
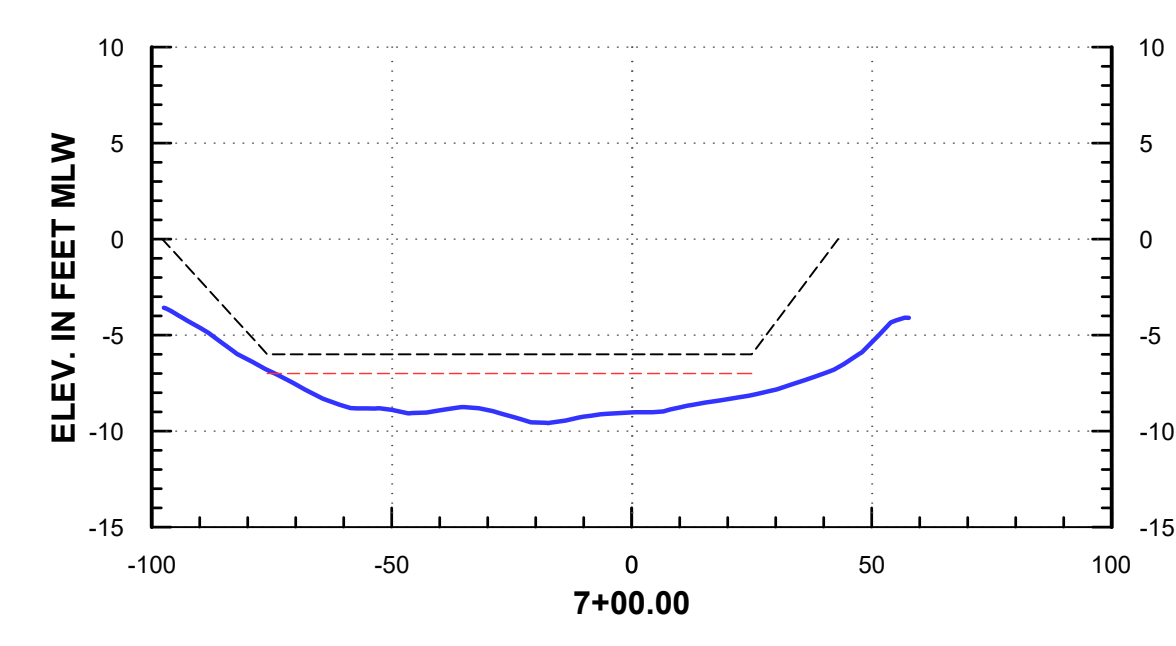
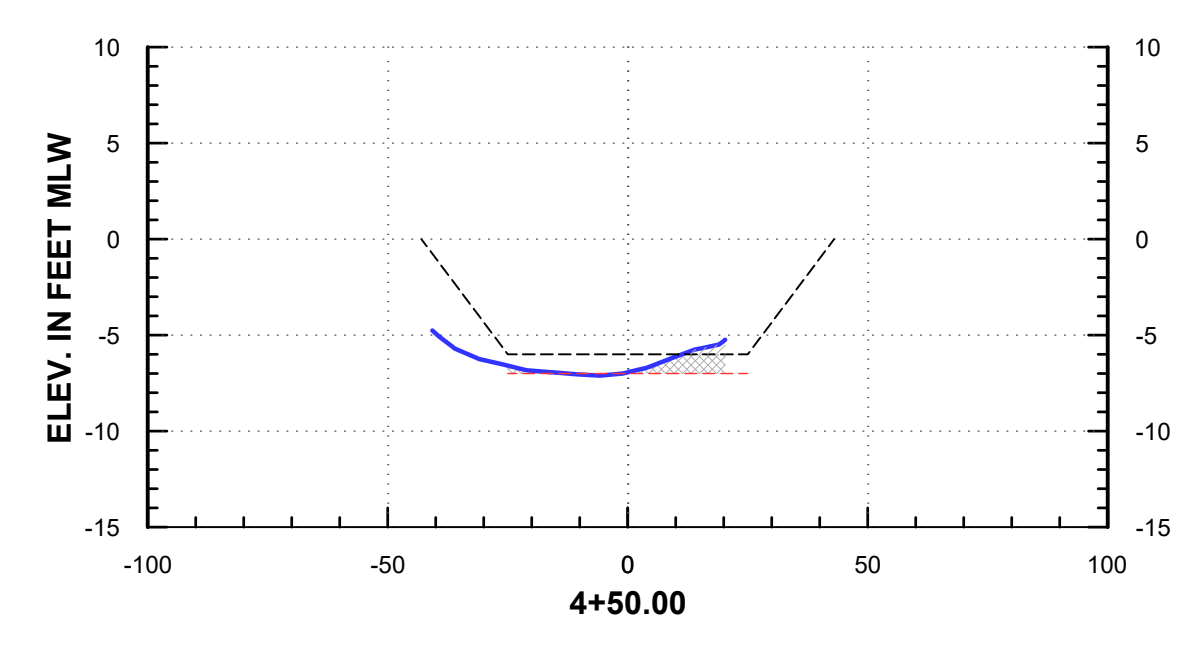
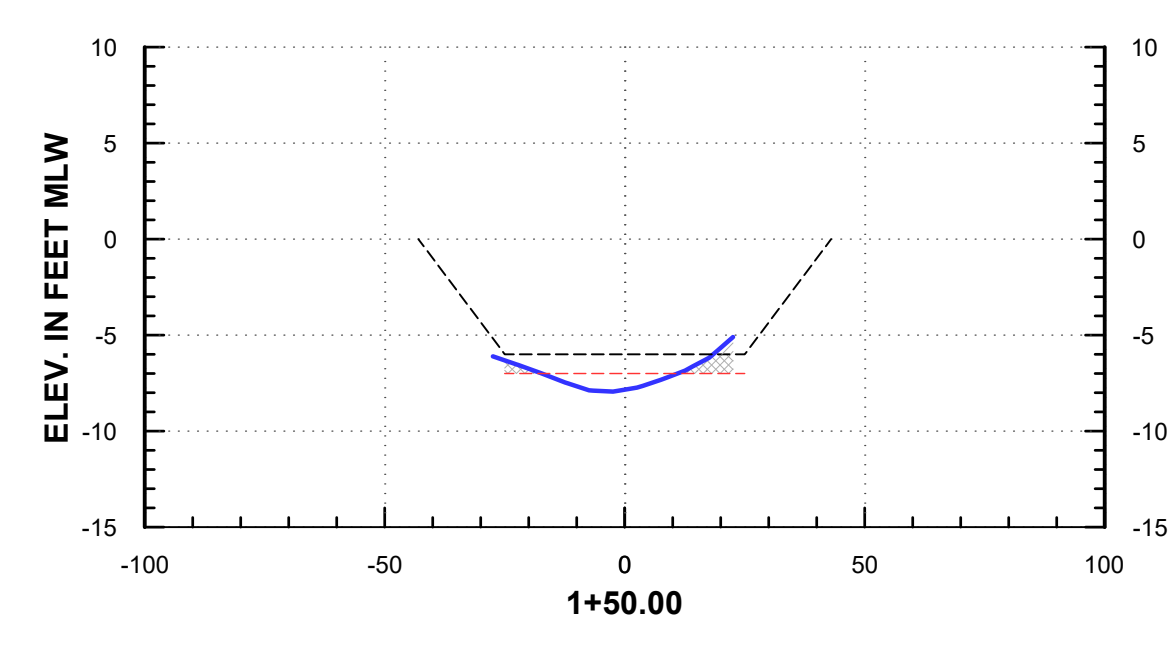
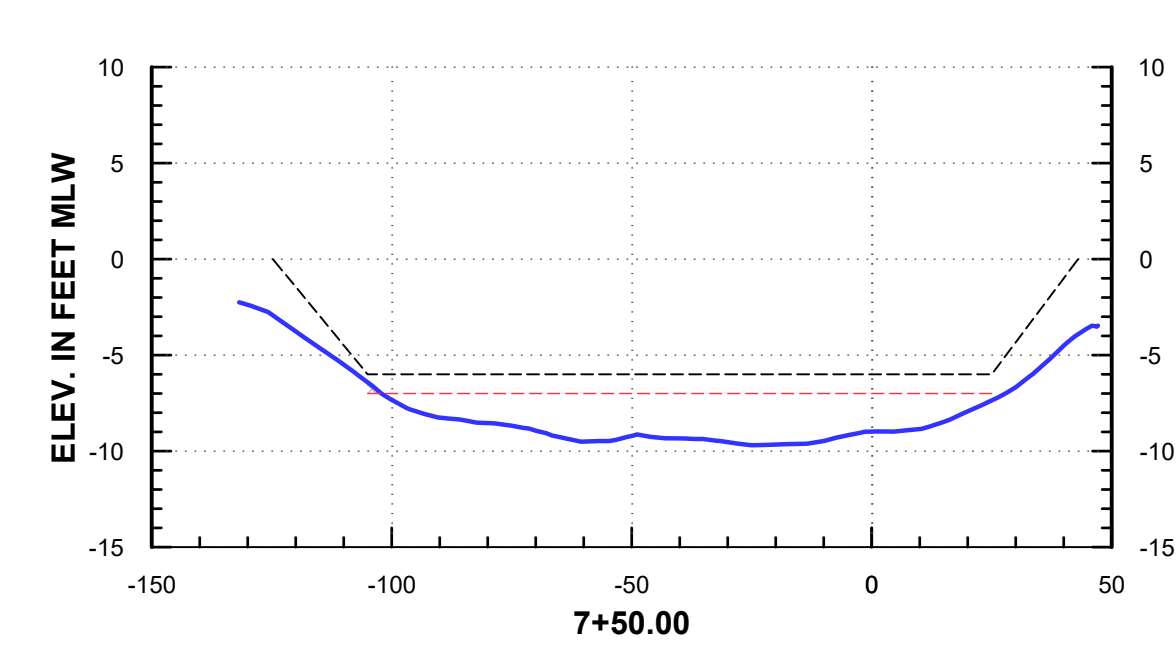
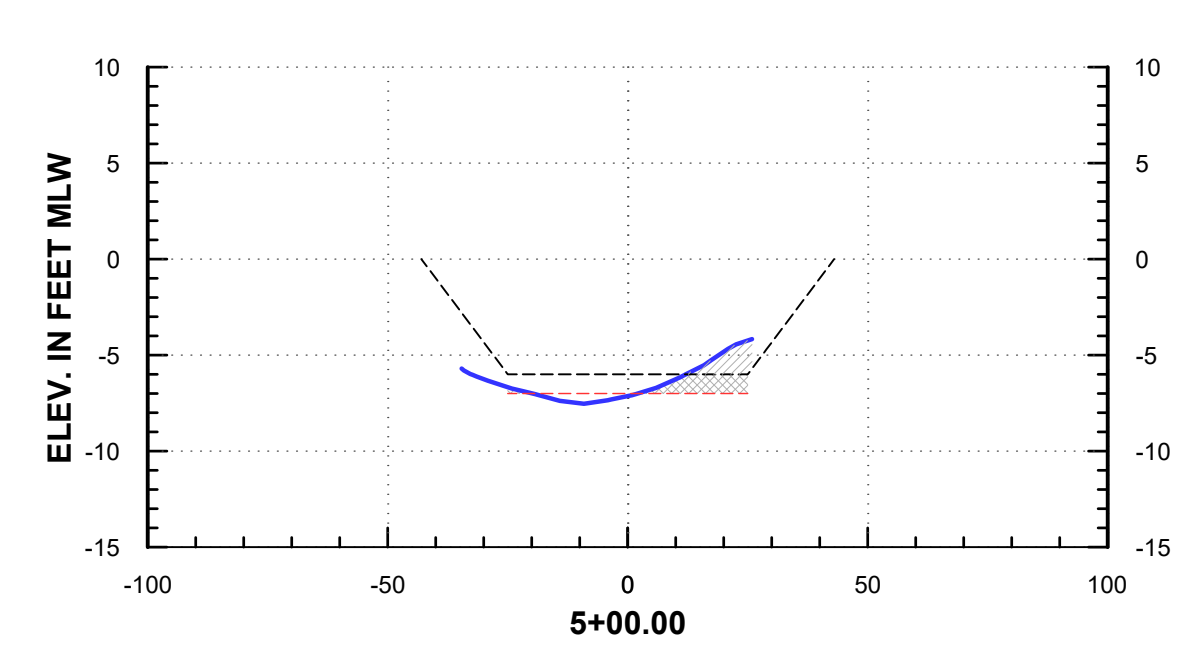
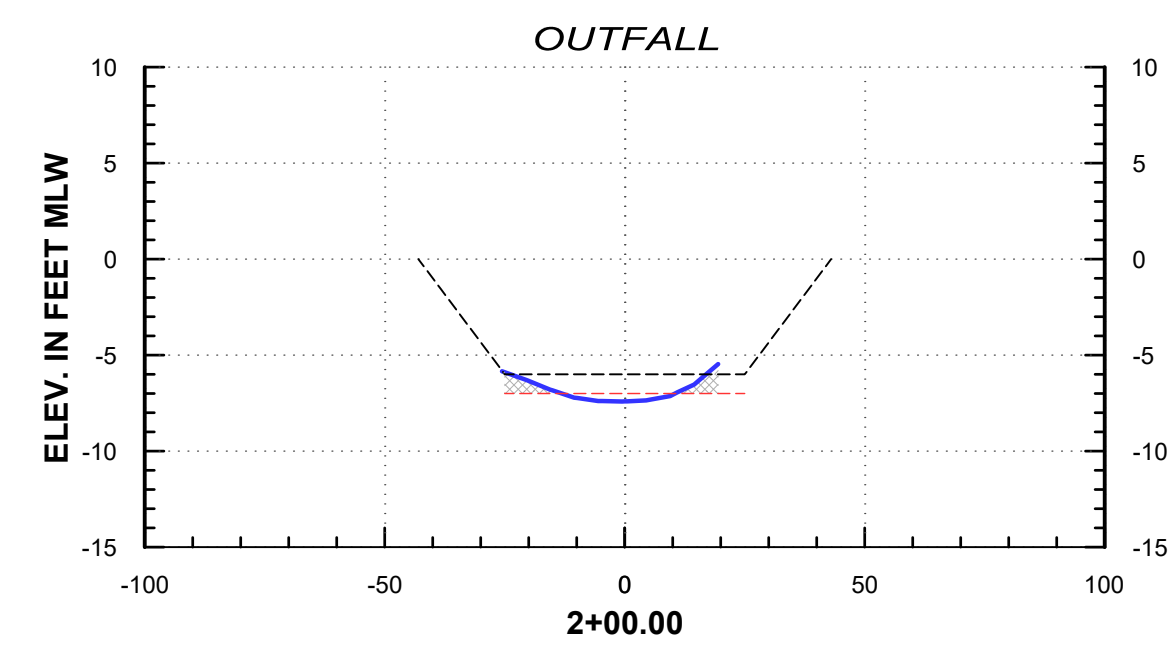
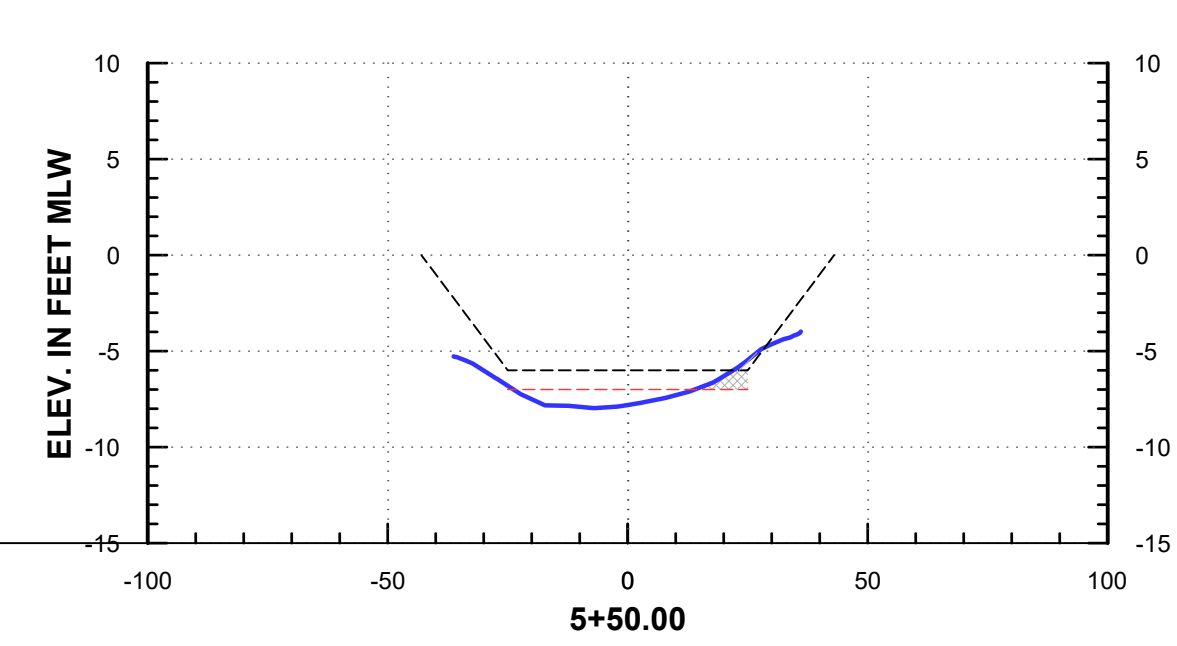
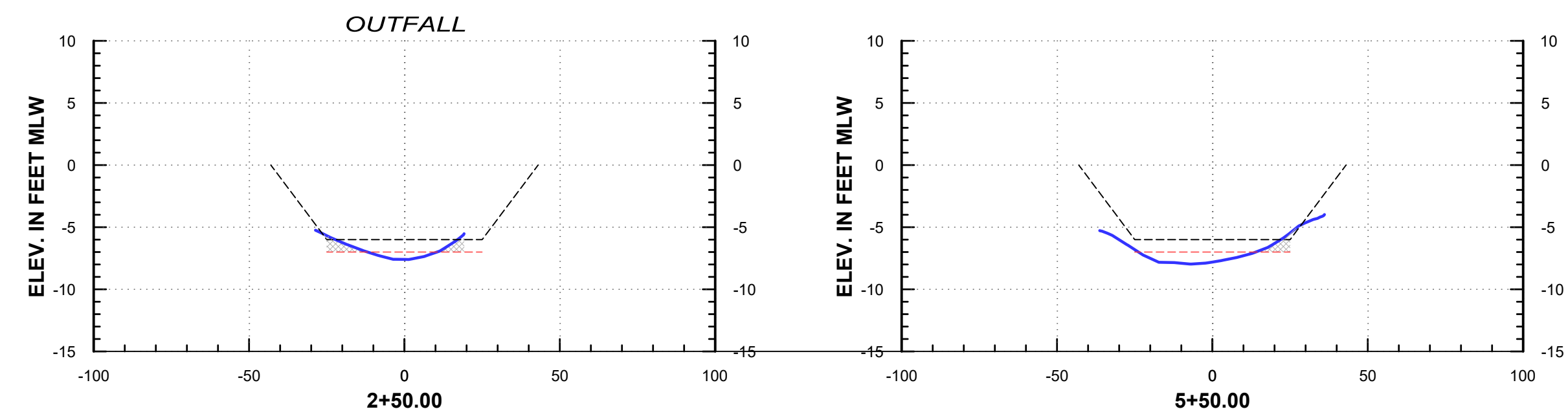
**LEGEND**  
 MLW ----- Mean Low Water Line  
 ELEV ----- Elevation  
 - - - - - 6' Template w/ Slide Slope  
 - - - - - 7' Overdepth  
 \_\_\_\_\_ October 6, 2023 Pre-dredge Survey



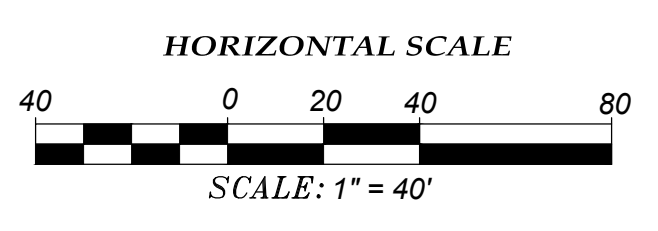
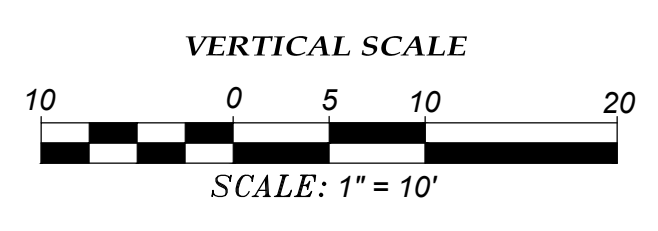
**CHANNEL 2D**

PROJECT: <b>MILL COVE &amp; MILL HARBOUR</b> LOCATED IN: <b>DIVAL COUNTY, FLORIDA</b>			DATE OF LAST FIELD SURVEY: <b>October 6, 2023</b>
PREPARED FOR: <b>HARBOUR WATERWAY SPECIAL DISTRICT</b>			NOT VALID WITHOUT THE SIGNATURE AND THE ORIGINAL RAISED SEAL OF A FLORIDA LICENSED SURVEYOR AND MAPPER.
5202 SAN JUAN AVENUE, JACKSONVILLE, FLORIDA 32210 PHONE: 904/384-8377 LICENSED BUSINESS NO. 6487 www.arcsurveyors.com		<b>SHEET NUMBER: 13 of 15</b>	





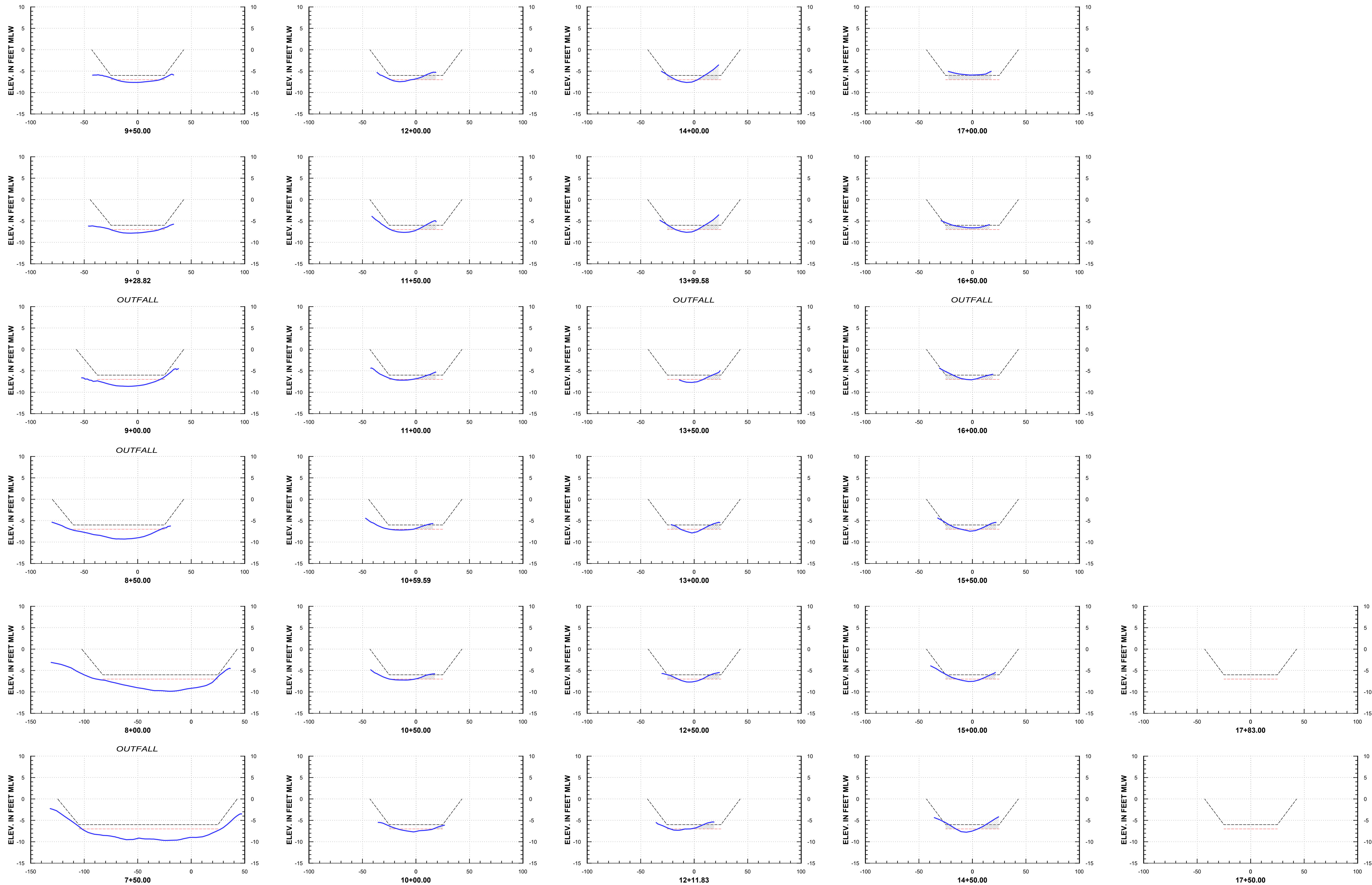
**LEGEND**  
 MLW ----- Mean Low Water Line  
 ELEV ----- Elevation  
 - - - - - 6' Template w/ Slide Slope  
 - - - - - 7' Overdepth  
 \_\_\_\_\_ October 6, 2023 Pre-dredge Survey



**CHANNEL 3A**

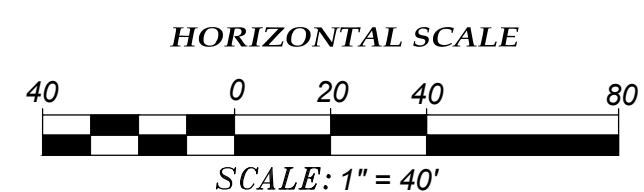
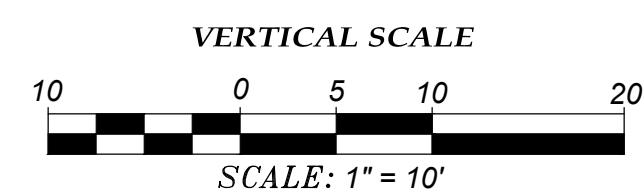
PROJECT: <b>MILL COVE &amp; MILL HARBOUR</b> LOCATED IN: <b>DIVAL COUNTY, FLORIDA</b>			<b>ARC SURVEYING &amp; MAPPING, INC.</b> 5202 SAN JUAN AVENUE, JACKSONVILLE, FLORIDA 32210 PHONE: 904/384-8377 LICENSED BUSINESS NO. 6487 www.arcsurveyors.com
PREPARED FOR: <b>HARBOUR WATERWAY SPECIAL DISTRICT</b>	DATE OF LAST FIELD SURVEY: <b>October 6, 2023</b> <small>NOT VALID WITHOUT THE SIGNATURE AND THE ORIGINAL RAISED SEAL OF A FLORIDA LICENSED SURVEYOR AND MAPPER.</small>		
		SHEET NUMBER: <b>14</b> of 15	





**LEGEND**

- MLW ----- Mean Low Water Line
- ELEV ----- Elevation
- - - - - 6' Template w/ Slide Slope
- - - - - 7' Overdepth
- October 6, 2023 Pre-dredge Survey



## CHANNEL 3B

PROJECT: <b>MILL COVE &amp; MILL HARBOUR</b> LOCATED IN: <b>DIVAL COUNTY, FLORIDA</b>			PREPARED FOR <b>HARBOUR WATERWAY          SPECIAL DISTRICT</b>	DATE OF LAST FIELD SURVEY: <b>October 6, 2023</b> <small>NOT VALID WITHOUT THE          SIGNATURE AND THE ORIGINAL          RAISED SEAL OF A FLORIDA          LICENSED SURVEYOR AND MAPPER.</small>
5202 SAN JUAN AVENUE, JACKSONVILLE, FLORIDA 32210 PHONE: 904/384-8377 LICENSED BUSINESS NO. 6487 www.arcsurveyors.com			<b>SHEET NUMBER: 15 of 15</b>	